



USER ASSET MANAGEMENT PLAN NORTHERN CAPE DEPARTMENT OF EDUCATION

2011



DRAFT 1a
06 April 2011

Content

PREAMBLE.....	4
EXECUTIVE SUMMARY.....	7

ANNEXURES

TEMPLATE 1: SCHEDULE OF ACCOMMODATION REQUIREMENTS PER BUDGET PROGRAMME OBJECTIVE (ANNEXTURE A)

TEMPLATE 2.1: SCHEDULE OF ACCOMMODATION CURRENTLY OCCUPIED BY USER: STATE OWNED (ANNEXTURE B)

TEMPLATE 2.2: SCHEDULE OF ACCOMMODATION CURRENTLY OCCUPIED BY USER: LEASED (ANNEXTURE C)

TEMPLATE 3.1: SCHEDULE OF FUNCTIONAL PERFORMANCE PER COMPLEX OR BUILDING: STATE OWNED (ANNEXTURE D)

TEMPLATE 3.2: SCHEDULE OF FUNCTIONAL PERFORMANCE PER COMPLEX OR BUILDING: LEASED (ANNEXTURE E)

TEMPLATE 4.1: UTILISATION IMPROVEMENT PLAN: STATE OWNED (ANNEXTURE F)

TEMPLATE 4.2: UTILISATION IMPROVEMENT PLAN: LEASED (ANNEXTURE G)

TEMPLATE 5: GAP ANALYSIS (ANNEXTURE H)

TEMPLATE 6: NEW ACCOMMODATION REQUIRED (ANNEXTURE I)

TEMPLATE 7: REFURBISHMENT OR RECONFIGURATION REQUIREMENTS / REPAIRS (ANNEXTURE J)

TEMPLATE 8.1: ACCOMMODATION IDENTIFIED TO BE RELINQUISHED TO RPW: STATE OWNED (ANNEXTURE K)

TEMPLATE 8.2: ACCOMMODATION IDENTIFIED TO BE RELINQUISHED TO RPW: STATE OWNED (ANNEXTURE L)

TEMPLATE 9: MAINTENANCE REQUIREMENTS (ANNEXTURE M)

TEMPLATE 10: ACCOMMODATION PLAN (ANNEXTURE N)

TEMPLATE 11: SCHEDULE OF RESIDENTIAL PROPERTIES (ANNEXTURE O)

TEMPLATE 12: SCHEDULE OF VACANT LAND OF USER DEPARTMENT (ANNEXTURE P)



PREAMBLE

One of National Treasury's key objectives is the transformation of the public-sector financial management system. To this end, the Public Finance Management Act (PFMA), Act 1 of 1999 (which came into effect on 1 April 2000) is being implemented in all government departments, constitutional institutions and public entities.

In the same way, the PFMA represents a fundamental change in the government's approach to controlling public finances. It has shifted the emphasis away from a highly centralised system of expenditure control by National Treasury to a decentralised system which holds the heads of departments accountable for the use of their resources in delivering services to communities. The PFMA also aims to modernise budget and financial management in order to ensure transparency and accountability in the finances of national departments, provincial governments and local authorities. In terms of the PFMA, all national departments are required to:

- manage and safeguard their assets;
- utilise available resources effectively, efficiently and economically;
- avoid over- or under-expenditure and
- curb irregular and fruitless expenditure.

To give effect to these requirements, the Government-wide Immovable Asset Management Act (GIAMA) as well as National Treasury have placed an obligation on all government departments to prepare an asset management plan for annual submission to National Treasury.

Government-wide Immovable Asset Management Act (GIAMA)

Cabinet approved the implementation of the Government-wide Immovable Asset Management Policy on 17 August 2005. The outcome of this decision has been the Government-wide Immovable Asset Management Act.

GIAMA stipulates that the state's immovable assets be managed through the three tiers of government, in order to maximise returns and reduce costs. It also provides for the issuing of guidelines and minimum standards in respect of immovable asset management by national and provincial departments.

The Act applies to state institutions within the national, provincial and local spheres of government, excluding public entities. In terms of Section 3, GIAMA aims to:

- provide a uniform framework for the management of immovable assets that promotes accountability and transparency within government;
- ensure that the use of immovable assets are in accordance with the service delivery objectives of national- and provincial departments and to
- optimise the cost of service delivery by:
 - ensuring accountability for capital and recurrent works;
 - providing for the acquisition, re-use and disposal of an immovable asset;
 - setting up the maintenance of existing immovable assets;

- protecting the environment and the cultural and historic heritage and
- improving health and safety in the working environment.

The GIAMA provides a mechanism by which the accommodation needs of all government Departments can be accurately assessed, and by which their accommodation can be optimally used and maintained, which means that informed decisions can be made on government spending priorities.

Decisions based on the User Asset Management Plans of various national departments, provincial government and local authorities will lead to greater efficiency in the use of maintenance and capital budgets as well as improve service delivery. The departments will therefore be able to match their immovable assets with their service delivery objectives.

Compilation of a User Immovable Asset Management Plan

The User Immovable Asset Management Plan (U-AMP) for each government department must inform the budget allocation process in terms of the annual strategic plans of the Department.

Therefore, the objectives of the U-AMP are to:

- assess the utilisation of accommodation in terms of the relevant Department's service delivery objectives;
- assess the functional performance of the accommodation;
- prioritise the need for repair, refurbishment or reconfiguration of all state-owned accommodation;
- plan for future accommodation requirements and to
- secure funding for the acquisition and utilisation of assets according to the strategic objectives of the relevant Department.

The U-AMP model contemplates a comprehensive framework. It reconciles the various sources of information that must be considered before a comprehensive budget as to the necessary immovable assets (to meet Departmental strategic objectives) can be decided upon. The benefit of such a model resides in the ability to present and integrate diverse and complex information so that the final decision reflects the actual requirements of a department with a high degree of accuracy, validity and reliability.

While still in draft form, the development of the U-AMP model seemed quite straightforward. In reality, however, once the process of gathering information was underway, and the attempt to use that information sensibly and to coincide with the anticipated outcome, the refractive properties of different types of information often had far-reaching and unforeseen outcomes and effects on the actual viability of the rest of the model. As a result, the development and refining of the model was a time-consuming and resource-intensive process that required constant revisiting, rethinking and fine-tuning.

Careful consideration has been given to ensure that the information captured in templates 1 to 10 is necessary for the integrity of the budgeting process and that Template 1 (which reflects strategic intent and objectives) has a direct bearing on Template 10 (which integrates the information from the remaining templates and arrives at a budgetary figure for a department's accommodation requirements).

Therefore the model introduced and applied as a basis for the U-AMP for the first time, succeeds in achieving the desired outcome. It is anticipated that, once tested over a number of years, the high degree of model validity will increasingly prove that the budget arrived at from using this model reflects the real requirements of the relevant Department. Experience will also yield a high degree of model reliability, providing the assurance that the results obtained by the use of this model can be reproduced from year to year, with each year reflecting more accurate budgetary information and hence, more accurate requests.

The emphasis of the U-AMP for each Department is to inform and support the budget allocation procedure, in order to ensure improved service delivery by means of efficient and effective utilisation of immovable assets in maintenance and capital budgets.

Compilation of a custodian asset management plan and responsibilities of custodian and user

The Act has entrusted the accounting officers of each Department to prepare a U-AMP to ensure:

- accountable, fair and transparent management of immovable assets;
- effective, efficient and economic use of immovable assets;
- reduced overall cost of service delivery and
- reduced demand for new immovable assets.

A custodian acts as the caretaker in relation to an immovable asset of which it is the custodian. In terms of section 6(1) of the Act and as part of its strategic planning process contemplated in the Public Service Regulations 2001, the accounting officer will be regarded as the custodian.

When preparing a management plan, the accounting officer must meet the objects of the Act and adhere to the directives contemplated in the principles of an immovable asset management plan. Therefore, it should include:

- a portfolio strategy and management plan;
- a management plan for each immovable asset throughout its life cycle;
- a performance assessment of the immovable asset;
- a condition assessment of the immovable asset;
- the maintenance assessment of activities required;
- the total and true cost of the maintenance activities identified and
- a disposal strategy and management plan.

To this end, Departments will therefore be able to correlate immovable assets that they occupy with service delivery objectives within the framework of government's development priorities.

As custodian of all state-owned land the National Department of Public Works has therefore been entrusted to compile the initial UAMP's for all their users, where after the responsibility will vest in the user Departments to prepare subsequent plans as part of their strategic planning process.

EXECUTIVE SUMMARY

This User Immovable Asset Management Plan (U-AMP) relates to the accommodation requirements and current utilisation of immovable assets by the Department of Education in order to comply with their strategic objectives according to the Department's Strategic Plan for 2008/9–2010/11/12/13. This high-level study has been conducted with the dual aims of developing a comprehensive U-AMP model, as well as establishing an initial overview of the current status of accommodative needs and requirements as apposed to actual usage. It also identifies priority issues for follow-up action.

As a result of the highly intensive process of developing the U-AMP model and then implementing it for the first time under severe time constraints to produce a budget figure, a number of informed assumptions have been made.

Assumption

The utilisation level of the Department's accommodation is 100%.

The functional performance as well as the condition rating of the Department's buildings are fair.

Rationale

Time constraints and lack of resources for verification of factual utilisation levels.

The Department of Roads and Public Works, Custodian and initiator of the U-AMP model, decided to assume a utilisation level of 100% as well as fair functional performance and condition ratings in respect of all accommodation for the purposes of compiling the first U-AMP. The reason for this decision relates to time constraints and lack of resources to verify the actual ratings and levels of utilisation.

In this particular instance, the verification burden rests with the custodian. Each successive use of the U-AMP model, however, will afford the departments an opportunity to assess this and any other assumptions in terms of their validity and then to improve on the result with factual information. This leads to the situation where each successive U-AMP produced will be more accurate than the previous one.

However, the fact that informed assumptions have been made and used in this way indicates that the next U-AMP will be an improvement on this one. The benefit of this methodology resides in the fact that the U-AMP model provides a vast improvement on other, often disparate methodologies used in the past. Each Department will base their budget on the same processes and reflect their information in a uniform model, thereby introducing a level of fairness and accountability to the budgeting process.

Furthermore, the scientific formulae through which the functional performance of existing accommodation have been determined, are based on guidelines which are still in the process of refinement and subject to further evolvments.

The overall value of this study resides in the degree to which the departments are able to translate corporate objectives into spatial requirements and hence, to derive the most accurate estimates on annual accommodation budgets for the next three years.

In summary the following salient aspects have emerged:

- The Department of Education currently occupies 2 leased, 1239 state owned properties, of which 5 are being administered by Public Works and 56 are Vacant Land. The total state-owned portfolio therefore

amounts to 1300. The Department's current accommodation is suitable for its purposes in terms of certain basic assumptions and the formula as discussed below, as evidenced by the portfolio performance where the building is both suitably located and performing optimally.

- It is envisaged that the staff component of Dept. Education will grow by 327 by 2010/11/12/13. An additional 4708.8m² therefore needs to be leased or acquired by 2010/11/12/13 as the staff contingent increases.
- Deviations in later years are due merely to the increased space rental for new staff members.



SECTION 1 INTRODUCTION

The Northern Cape Department of Education has a vision to transform the Education System to reflect and advance the interests and aspirations of all South Africans on an equitable basis. The Department is mandated by various legislation and policies to deliver its services.

STRATEGIC INTENT

Various political mandates, provincial and national policies and strategic issues such as the The South African Schools Act (SASA), 1996 (Act No 84 of 1996), The Further Education and Training Act, 1998 (Act No 98 of 1998), The Employment of Educators Act, 1998 (Act No. 76 of 1998), The Adult Basic Education and Training Act, 2000 (Act No 52 of 2000), etc and the Northern Cape Provincial Growth and Development Strategy, the overriding policy document that facilitates sustainable human development serves as a framework for setting targets for the execution of the vision of the Provincial Government and is portrayed in the Strategic Plan of the Department.

The Department is convinced that the correct departure point which will enable appropriate improvement and planning of existing Immovable Assets (*improvement strategies*), is undoubtedly a thorough Condition Assessment exercise. This will feed into NEIMS which should arguably be the only reliable database for all educational infrastructure planning and prioritization. This, in turn, will logically and appropriately guide the compilation of the MTEF Project list, as it will have been informed by the promulgated Norms and Standards for School Infrastructure.

Continued improvement in project management, and particularly the relationship with the Implementing Agent(s) are strategies that should be more vigorously pursued to avoid the kind of low spent which has occurred during the 10/11 financial year, as opposed to previous financial years. The introduction of a second IA will assist with the much vaunted capacity challenges the custodian has been facing over a number of years. Management processes will also be improved to ensure that service delivery objectives are achieved.

SECTION 2 IMMOVABLE ASSET REQUIREMENTS

A comprehensive set of new Norms and Standards developed for DBE by an international team of researchers appointed by the World Bank has been approved by Cabinet (October 2008).

As a result:

1. The standard designs for new construction at Northern Cape schools are being reviewed by DBE for implementation in 2011 and beyond. Existing plans have been maintained and reviewed with the assistance of affected sister units, e.g. Curriculum, ECD, Inclusion, etc.
2. These norms and standards have been shared with
 - a. the recently acquired second Implementing Agent, the IDT reflected in the attachment;
 - b. the NEIMS database reports on space, standard and condition backlogs and related cost models. The report using the previous norms and standards indicated a required estimated expenditure of R8,5 billion (to be adjusted from 2006) to address the current space backlog of NC schools. This will be verified in the months ahead and appropriate adjustments will be incorporated in the next U-AMP.

In order to achieve these development targets, special focus is placed on eight strategic policy objectives, represented by eight Budget Programmes which have been identified to enable the Department of Education to move along the path of sustainable human development. These eight strategic policy objectives/ Budget Programmes include:

- Administration;
- Public Ordinary School Education;
- Independent School Subsidies;
- Public Special School Education;
- Further Education and Training - Colleges;
- Adult Basic Education and Training;
- Early Childhood Development
- Special Programmes

Further standards and guidelines affecting schools infrastructure are specified in:

The South African Schools Act, 1996 (No. 84 of 1996) which has been amended and updated by the addition of the following:

- Regulations relating to Safety measures at Independent Schools;
- National Norms and Standards for School Funding;
- Amended National Norms and Standards for School Funding;
- Publication of List of No Fee Schools per Province : declaring no fee schools in 2007 for all nine Provinces, which lists the most needy schools and their poverty quintile;
- Regulations for Safety Measures at Public Schools in Notice No. 1040 in Government Gazette No. 22754 dated 12 October 2001; as well as an Amendment to these Regulations as printed in Government Gazette No. 29376 dated 10 November 2006.
- [Education Laws Amendment Acts](#) include: No 31 of 2007, No. 24 of 2005, No. 1 of 2004, No. 100 of 1997, No. 48 of 1999, No. 50 of 2002, No. 53 of 2000, No. 57 of 2001.
- The [Occupational Health and Safety Act, 1993](#). (February 2005) and amendment.
- The Facilities Regulations, 2004 defining safety requirements.
- The [National Sport and Recreation Act, 1998 \(Act No. 110 of 1998\)](#) which has been amended by the National Sport and Recreation Amendment Act, 2007 (Act No. 18 of 2007), as published in Government Gazette No. 30476 dated 16 November 2007.
- The [Construction Industry Development Board Act No. 38 of 2000](#) and amendments.

Based on estimates conducted in 2009 the Northern Cape Department of Education requires accommodation for a further 327 staff members (approximately 4708.8m²) by 2013.(The formulae for calculating SPACE is:- Gap ×12m² + 20%). This situation has since worsened by approximately 5%. The National Department of Education has recently begun conducting workshops on the development of an Infrastructure Management Policy/Strategy, Infrastructure delivery models (particularly focussed on addressing a defined and quantified “backlog”) and the development of standard modules/types of infrastructure for education.

Existing office space has for example been reconfigured to accommodate more staff members, including sharing office space to try to address the *demand for additional immovable assets*. Equally, a comprehensive plan, which has begun to bear fruit, has been embarked upon, where economically unviable (very small)

schools have been merged and closed. To this end it must be reiterated that routine condition assessment work within a cycle, will inform the required interventions between what is available and the actual functional needs.

As mentioned, the Department of Education's vision is to transform the Education System to reflect and advance the interests and aspirations of all South Africans on an equitable basis, to develop and maintain a high quality and efficient education system in the Northern Cape Province, to *improve the provision of quality Education and Training services and resources to the rural and poor communities in order to deal with poverty, to contribute to the economic development of the province and job creation, to ensure the successful implementation of the Human Resources and Skills Development Programme in the Province, to promote Health and Health Education in order to improve the quality of life, to ensure that education programmes continue to be transformative, to enhance quality in Education, to re-position schools as centres of community life.* The Department requires infrastructure to realise its vision. Government's main priority in the next MTEF cycle is to ensure that there is adequate infrastructure to deliver services. **Table 3** defines the required types of facilities/infrastructure for the Department to render its services.

Table 3: Definitions of required facilities

FACILITY	DEFINITION
Office Accommodation	Accommodation needed in order to achieve the Department's strategic goals.
Workshop Complex	
Store Rooms	
Administration Blocks	
Ablution Blocks	
Mobile Classrooms	
Computer Centre	
Fencing	
School Hall	
Libraries	
Science Labs	
Carports	
FET Colleges	
Schools	

1. CURRENT ACCOMMODATION OCCUPIED BY THE DEPARTMENT

The Department currently performs services in accommodation that is state-owned and leased. The total portfolio amounts to 1302 properties, of which 1300 are state-owned and 2 are leased. 5 of the 1300 state-owned properties are residential and are thus administered by the Department of Public Works and 56 are vacant.

Diagram 1 depicts the number of facilities that are government-owned.

Diagram 1: Government-owned accommodation

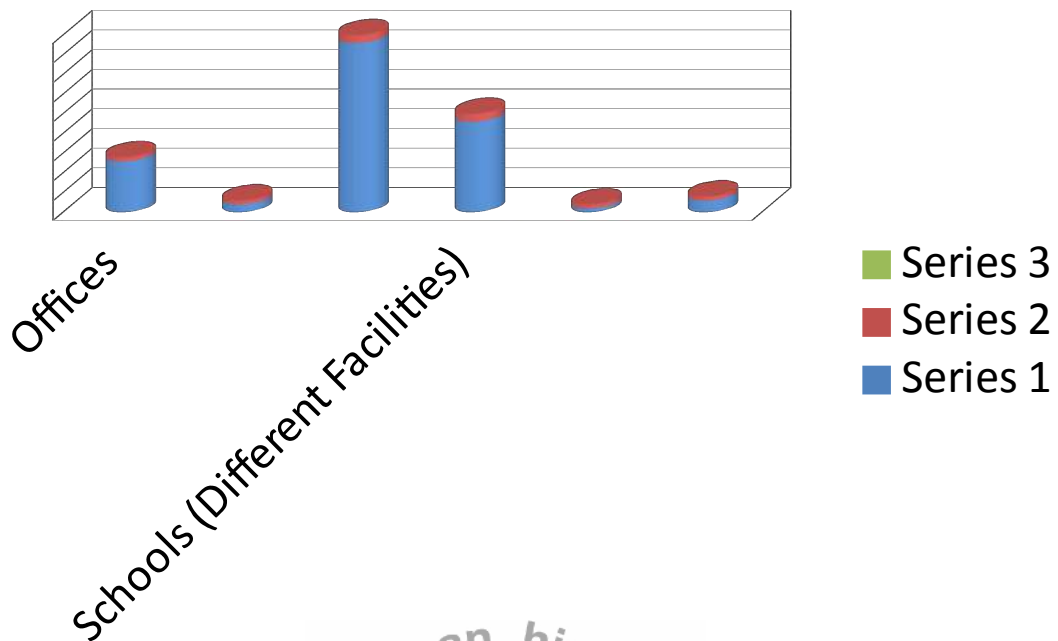


Table 4 provides a breakdown of all state-owned and leased accommodation used to deliver Education Services in the Northern Cape.

Table 4: Number of facilities currently utilized to deliver Education Services

FACILITY	NUMBER OF FACILITIES IN THE PROVINCE
Buildings/Offices	13
Residences	5
Road Reserve	1
Schools	1071
School & Boys Hostel	1
School & Girls Hostel	1
School & Hall	4
School & Hostel	6
School & Sportsground	1
School: Demolished	1
School: Access Road between School & Hostel	1

FACILITY	NUMBER OF FACILITIES IN THE PROVINCE
School: Agricultural Land	2
School: Boys Hostel	1
School: Farm	2
School: Flats	1
School: Hostel	72
School: Laundry room – Boys Hostel	1
School: School Hall	1
School: Sportsground	44
School: Tennis courts	3
School, Hostel & Sportsground	1
School/hostel	1
School/sportsfield	1
School: Playground	4
School: Shooting Range	1
Swimming Pool	3
Training Centre	1
Vacant Land	56
Leased Property	2
Total	1302

2. FUNCTIONAL PERFORMANCE OF ACCOMMODATION

The Department assessed the functional performance of all the government-owned and leased accommodation based on the Custodian's perceptions. A thorough assessment of all accommodation needs to be done in the foreseeable future to ascertain the true and full cost of the entire immovable asset portfolio. **Diagram 2** outlines the performance of all government-owned facilities, while **Diagram 3** outlines the functional performance of all leased facilities.

SECTION 3 ACQUISITION PLAN

For detail of the current and proposed acquisition plans refer to *Templates 6 and 7*. As indicated earlier, the condition assessment exercise would add more accuracy, predictability and reliability to the acquisition processes. However for unpredicted emergency and special cases, arrangements are made for temporary structures like mobile units, which comply with accepted Norms and Standards.

The detailed project lists and MTEF budget are attached.

The proposed implementation plan aims to address the following challenges related to education facilities:

1. Overcrowding: These schools are congested, with more than 45 learners per classroom.
2. Over large schools: These schools are larger than the required standard, with more than 1200 learners in a primary school and more than 960 learners in a secondary school.
3. New administration facilities for circuit and district officials.
4. Dilapidated schools: These schools have buildings that are no longer functional due to major problems with the walls and / or roofs.
5. Metal, asbestos and wood buildings that are in very poor condition.
6. Rehabilitation of schools to meet the needs of disabled learners: Targeted schools are upgraded to accommodate disabled learners.
7. Rehabilitation of education multi-purpose centres: Targeted facilities are upgraded to accommodate adult and early childhood development programmes.
8. Upgrading of schools to provide centres of excellence in growth areas forming part of the Provincial Growth and Development Strategy. (Dinaledi schools)
9. Rehabilitating dilapidated administration buildings, including warehouses, circuit and district offices and the head office.
10. Neglected schools in the John Taolo Gaetsewe and Taung cross boundary areas: these schools have been neglected over a considerable period of time and require massive infrastructure investment to bring them up to the normal standard.
11. Provision of water to schools: Many schools have insufficient water to meet the basic hygiene needs of learners.
12. Electricity for schools to provide backup and adequate power supply to technical schools. Generators have been provided in such cases. ESKOM is responsible for the primary electrification.
13. Major planned preventative maintenance and repairs, where schools are unable to manage this work using the Schools Allocation.
14. Unplanned and emergency maintenance and repairs, where schools are unable to manage this work using the Schools Allocation.
15. Management services providing technical support for this department to improve infrastructure delivery.

SECTION 4 REFURBISHMENTS

To date, the identification and prioritisation of most renewal and replacement projects have been dealt with chiefly on an ad hoc basis. Consultants have been appointed to assist the Department with Condition assessments in order to further enhance the utilisation and actual benefits of NEIMS, which thus far has not been maximized in the province, which remains a major drawback. In some cases refurbishment has been dealt with under the maintenance budget and in others in combination with rehabilitation and upgrading.

Up until now the Department has prioritised refurbishments according to the functional performance of all government-owned buildings, based on ad hoc assessments and inputs from education districts in order to extend the lifecycle of immovable assets, while meeting service delivery objectives. For more detail, refer to Template 7.

Diagram 3: Performance of leased facilities

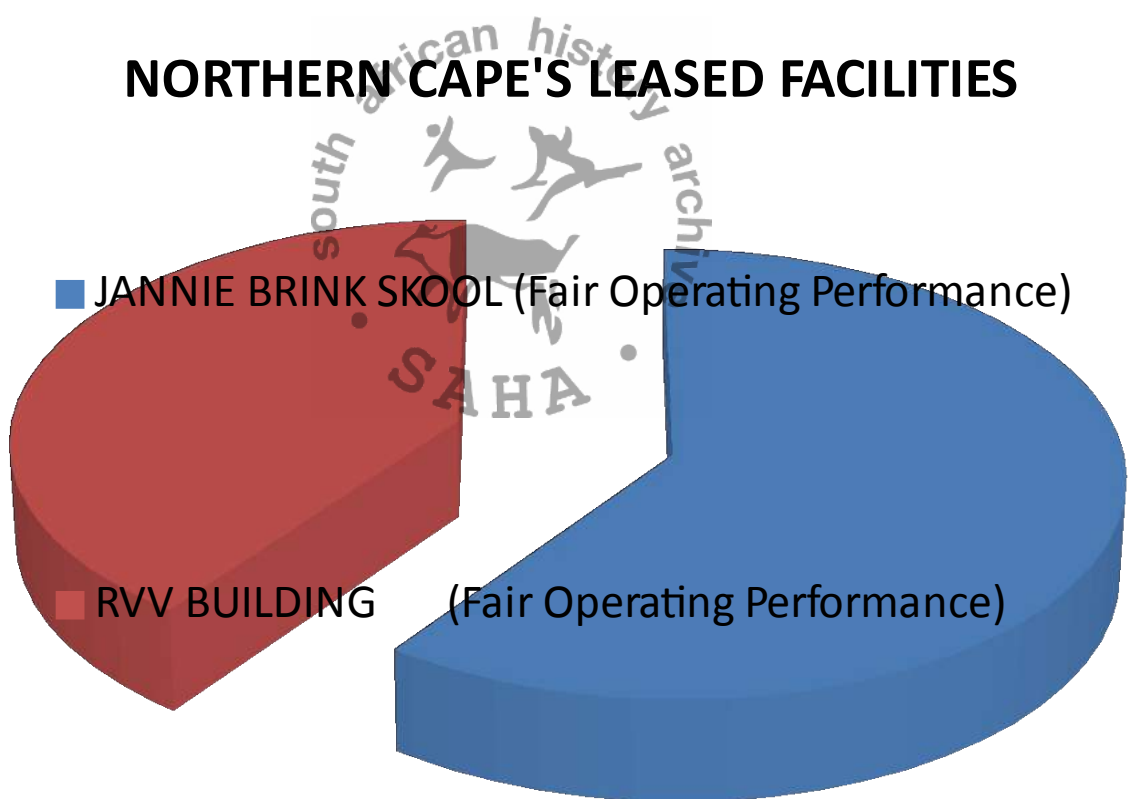


Diagram 3 shows that the actual performance level of 100% for facilities rated fair as assumed by the custodian. A more accurate performance rating will be able to be done after a thorough assessment of the department's leased facilities have been conducted.

3. GAP ANALYSIS

The functional performance of the government-owned and leased facilities is based on the perceptions of the Custodian. A thorough assessment of all accommodation will be conducted in future and special attention will be given to the functional performance of the Science Labs and FET Colleges.

The Department plans to develop and implement a recruitment and retention strategy in dealing with scarce and critical skills staff as well as designated groups to fill professional/technical posts. These factors influence the delivery of quality service according to the demands of the achievement of employment equity targets. This is a high priority for the Department and will continue to strive recruiting these personnel.

New Acquisitions

The Department planned projects based on the current need for accommodation to deliver services. The aim of new acquisitions is to enhance service delivery and to meet the expressed demand. The Department prioritized certain acquisitions mainly because of financial constraints and the need for service delivery, but the demand for other facilities that have to be acquired should not be ignored in the next MTEF cycle.



SECTION 5 REPAIRS AND MAINTENANCE

Repairs imply that an asset is to be reinstated to its original state in order for the asset to perform its function more efficiently and effectively. The Department planned repairs and maintenance mostly for Offices & Workshops, Classrooms, Science Labs and computer Centres.

While the schools allocation covers routine maintenance work, major repairs and maintenance are too expensive for most schools. A pro-active maintenance program is to be developed to prevent emergencies. The proposed program incorporates:

- Annual inspection of each school and update of the NEIMS database by the Circuit Governance Officers to ensure advance planning so that major maintenance takes place early to prevent emergencies.
- Ongoing use of the database to prioritise major maintenance projects to prevent severe deterioration and dangerous situations.
- Allocation of sufficient budget to maintain buildings to an acceptable standard.
- Appointment of a term contractor for major maintenance tasks.

6 SURPLUS IMMOVABLE ASSETS

The economic viability of school infrastructure in the Province is reviewed regularly for determination of any surplus immovable assets, which are then transferred back to the Custodian. No such surplus has been just yet. The planned audit via the condition assessment will further strengthen this process of identification.



SECTION 7 BUDGET (ASIDI, EIG)

The budget for the MTEF cycle is indicated below

Category/type of structure	R thousands	MTEF Forward Estimates		
		2011/12 (R '000)	2012/13 (R '000)	2013/14 (R '000)
Ablution Blocks(G)	0	8100	9500	12000
Administration Blocks(G)	-	10 800	20 000	25 000
Classrooms(G)	-	R 9 600	12 000	15 000
Computer Rooms(G)	-	5 250	7 500	9 500
ECD(G)	-	20 650	33 500	59 200
Labs(Science/ Biology)(G)	-	6 550	7 500	9 000
Media Centre(libraries/Computer)(G)	-	5 700	7 600	8 500
Mobile Classrooms(G)	-	5 500	7 000	12 000
Property(V)	-	2 740	3 000	4 500
Halls(G)	-	4 000	12 000	14 245
Schools(G)	-	42 855	12 870	
Total New and replacement assets	-	121 745	132 470	168 945
Disabled(G/Cu)	-	25 000	8 500	1 000
Sanitation(G/Cu)	-	5 750	6 000	7 500
Fencing(G/Cu)	-	10 000	20 500	12 000
Water(G/Cu)	-	3 500	7 500	4 000
Offices(V/Cu)	-	7 500	15 500	7 500
Total Upgrade and Additions	-	51 750	58 000	32 000
R&R	-	64 850	62 130	96 755
Condition Based Refurbishment(G/Cu)	-	7 500	15 000	10 000
Total Rehabilitation,renovations and refurbishments	-	72 350	77 130	106 755
Electrical	-	6 480	17 500	15 000
Maintenance	-	31 500	31 000	16 370
SRFP	-	17 795	12 500	7 500
Total Maintenance and repairs	-	412 800	415 600	446 455
Total Education infrastructure		R 301 620	R 328 600	R 346 570

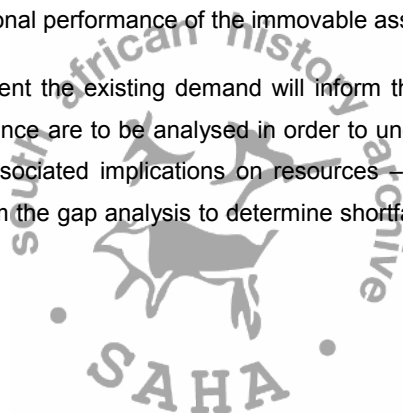
SECTION 8 PLAN IMPROVEMENT AND MONITORING

- a) As indicated earlier condition assessments, prioritisation and procurement procedures and a regularly updated NEIMS will all inform the U-Amp more reliably
- b) Urgent efforts are afoot to strengthen the working relations with the custodian; the IDIP team has already prioritized this item in their work plans
- c) As a learning organization this department is committed to cooperate and improve continuously with a particular emphasis on strengthening of quality of inputs

Areas of improvement that should be included, include:

- Updating, verifying and collation of data on existing immovable assets (asset register);
- Formalise a planning system incorporating circuit, district and municipal needs;
- Develop a prioritisation model that ensure that social and economic objectives are addressed;
- Develop formal systems that ensure that planning and delivery of infrastructure is aligned and supports departmental strategic objectives and is adequately reflected in departmental planning documentation eg APP and budget business plans.

A thorough assessment of the functional performance of the immovable asset portfolio will be conducted in future to inform future budgets. In further refinements of the document the existing demand will inform the gap analysis on a strategic level. The demographic trends of the province are to be analysed in order to understand the nature of the Education services to be provided and the associated implications on resources – both from a human resources and financial perspective. This will inform the gap analysis to determine shortfall between *desired* and *actual* levels and locations of infrastructure.



ANNEXURE A OF THE U-AMP

TEMPLATE 1: SCHEDULE OF ACCOMMODATION REQUIREMENTS PER BUDGET PROGRAMME OBJECTIVE (ANNEXURE A OF THE U-AMP)

USER DEPARTMENT: EDUCATION

MISSION STATEMENT

- Ø To improve the provision of quality Education and Training services and resources to the rural and poor communities in order to deal with poverty:-
- Ø To contribute to the economic development of the province and job creation:-
- Ø To ensure the successful implementation of the Human Resources and Skills Development Programme in the Province:-
- Ø To promote Health and Health Education in order to improve the quality of life:-
- Ø To ensure that education programmes continue to be transformative :-
- Ø To enhance quality in Education and to re-position schools as centres of community life:-

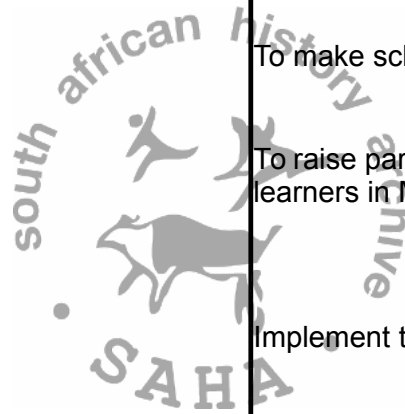
CORPORATE OBJECTIVES	OUTCOMES
<p>Programme 1: Administration</p> <p>To bring about effective management at all levels of the education system.</p> <p>To realise an optimal distribution of financial, physical and human resources across the system.</p> <p>SUB PROGRAMS</p> <p>1.1 Office of the MEC</p>	<p>To enhance management and governance capacity in our institutions</p> <p>To provide for the functioning of the office of the Member of the Executive Council (MEC) for education</p> <p>To improve access to boarding and transport facilities to poor and rural learners</p> <p>To promote BEE/SMME through procurement, capital projects and acquisition of services</p>

CORPORATE OBJECTIVES	OUTCOMES
1.2 Corporate services	To promote equitable use of education resources
1.3 Education management	Improve support to schools by developing capacity in provincial and district offices
1.4 Human resource development	To improve the economic opportunities of poor schools
1.5 Conditional grants	To implement a recruitment strategy that is biased towards unemployed educators and other appropriately skilled persons in the province
1.6 Education Management Information System (EMIS)	<p>To implement the departmental and provincial HRD strategy</p> <p>To strengthen the relationship with DoL, SETAs and NGOs for the intake of both learnerships and internships and the exit strategy thereof</p> <p>To make schools accessible resource and service centres</p>

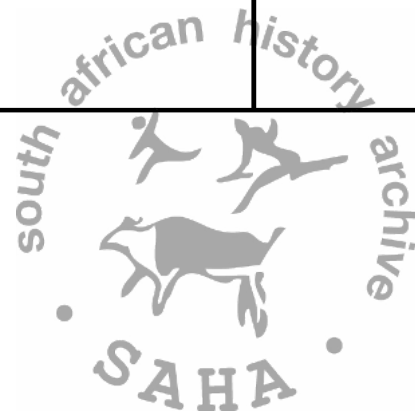


CORPORATE OBJECTIVES	OUTCOMES
<p>Programme 2: Public ordinary school education</p> <p>To improve the provision of quality education and training services and resources to the rural and poor communities in order to deal with poverty.</p> <p><i>Access: To provide access in the public ordinary schooling system in accordance with policy.</i></p> <p><i>Adequacy: To provide adequate human resources in public ordinary schools.</i></p> <p><i>Equity: To close the gap between the educational outcomes of the historically advantaged and disadvantaged in public primary schools.</i></p> <p><i>Quality: To attain the highest possible educational outcomes amongst learners in public primary schools</i></p> <p>SUB PROGRAMS</p> <p>2.1 Public primary schools</p> <p>2.2 Public secondary schools</p>	<p>To progressively implement pro-poor funding</p> <p>To provide water, sanitation, electricity and improve all unsafe structures</p> <p>To improve access to boarding and transport facilities to poor and rural learners</p> <p>To de-racialise and eradicate all forms of prejudice in education in the province</p> <p>To pursue preferential allocation of resources</p> <p>To promote and strengthen democratic participation in education</p> <p>Review and strengthen curriculum process</p>


CORPORATE OBJECTIVES	OUTCOMES
<p>2.3 Professional services</p> <p>2.4 Human resource development</p> <p>2.5 In-school sport and culture</p> <p>2.6 Conditional grants</p>	<p>To strengthen management and governance capacity in our institutions</p> <p>To strengthen the implementation of Inclusive Education (White Paper 6)</p> <p>To make schools accessible resource and service centres</p> <p>To raise participation and performance by historically disadvantaged learners in Maths, Science and Technology</p> <p>Implement the integrated Quality Management System (IQMS)</p> <p>To remove barriers to access to education</p>
<p>Programme 3: Independent school subsidies</p> <p>To support Independent Schools in accordance with the South African Schools' Act.</p> <p><i>Quality: To ensure that quality education occurs in independent schools.</i></p>	<p>To strengthen management and governance capacity in Independent schools</p>




CORPORATE OBJECTIVES	OUTCOMES
<p>SUB PROGRAMS</p> <p>3.1 Primary phase</p> <p>3.2 Secondary phase</p>	



CORPORATE OBJECTIVES	OUTCOMES
<p>Programme 4: Public special school education</p> <p>To ensure access to quality education for all children living in the province</p> <p>To ensure effective management in all the learning sites and support structures</p> <p>To equip and support educators in their efforts to provide effective education</p> <p>SUB PROGRAMS</p> <p>4.1 Special Schools</p> <p>4.2 Professional services</p> <p>4.3 Human resource development</p> <p>4.4 In-school sport and culture</p>	<p>To provide access in special schools in accordance with policy and the principles of inclusive education</p> <p>To de-racialise and eradicate all forms of prejudice in education in the province</p> <p>To pursue preferential allocation of resources</p> <p>To remove barriers to access to education</p> <p>To improve personnel provision to special schools</p> <p>To strengthen the implementation of inclusive education (White Paper 6)</p>
<p>Programme 5: Further Education and Training - Colleges</p>	<p>To implement a recruitment strategy that is biased towards</p>



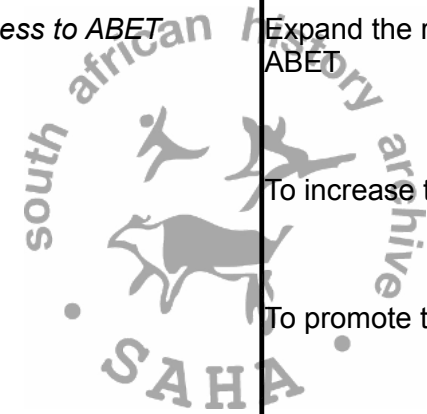
CORPORATE OBJECTIVES	OUTCOMES
<p><i>The FET Program focus is on the importance of stakeholder participation in the FET sector and community education development leading up to active implementation of policy and legislative frameworks as captured in the FET Act 16 of 2006. Furthermore, the college curriculum is being redesigned and developed. The FET sector introduced the new National Certificate Vocational NC(V) programmes that will address the socio-economic needs of the Province as expressed in the Provincial Growth and development Strategy</i></p>	<p>unemployed educators and other appropriately skilled persons in the province</p> <p>To raise participation and performance by historically disadvantaged learners in Maths, Science and Technology</p>
<p>SUB PROGRAMS</p> <p>5.1 Public institutions</p> <p>5.2 Youth colleges</p> <p>5.3 Professional services</p> <p>5.4 Human resource development</p> <p>5.5 In-college sport and culture</p> <p>5.6 Conditional grants</p>	<p>To improve personnel provision to public FET colleges</p> <p>unemployed educators and other appropriately skilled persons in the province</p> <p>To ensure that the FET colleges have the necessary resources and programmes relevant to the needs of the economy</p>



CORPORATE OBJECTIVES	OUTCOMES



CORPORATE OBJECTIVES	OUTCOMES
<p>Programme 6: Adult Basic Education and Training</p> <p>To improve the provision of quality education and training services and resources to the rural and poor communities in order to deal with poverty</p> <p><i>Access: To ensure that adults without basic education access to ABET centres</i></p> <p>SUB PROGRAMS</p> <p>6.1 Public centres</p> <p>6.2 Subsidies to private centres</p> <p>6.3 Professional services</p> <p>6.4 Human resource development</p> <p>6.5 Conditional grants</p>	<p>To ensure that adults without basic education get access to ABET centres</p> <p>Expand the reach of ABET and engage in advocacy campaign for ABET</p> <p>To increase the adult literacy rate</p> <p>To promote the ethos and values of the Constitution</p> <p>To make schools accessible resource and service centres</p> <p>To remove barriers to access to education</p> <p>To improve the provision of quality education and training services and resources to the rural and poor communities in order to deal with poverty</p>




CORPORATE OBJECTIVES	OUTCOMES
	<p>To ensure successful implementation of the Human Resource and Skills Development Programme in the province</p> <p>To ensure education programmes continue to be transformative</p>
<p>Programme 7: Early Childhood Development</p> <p>To improve the provision of quality education and training services and resources to the rural and poor communities in order to deal with poverty</p> <p><i>Access: To provide publicly funded Grade R in accordance with policy</i></p> <p>SUB PROGRAMS</p> <p>7.1 Grade R in public schools</p> <p>7.2 Grade R in community centres</p> <p>7.3 Pre-Grade R</p> <p>7.4 Professional services</p>	<p>To progressively implement pro-poor funding</p> <p>To provide publicly funded Grade R in accordance with policy</p> <p>To ensure education programmes continue to be transformative</p> <p>To pursue preferential allocation of resources</p> <p>To provide adequate human and physical resources in Grade R</p> <p>To enhance quality in Education</p>

CORPORATE OBJECTIVES	OUTCOMES
7.5 Human resource development	<p>Review and strengthen curriculum process</p> <p>PMO: To provide teaching and learning resource materials in support learner holistic development</p>
7.6 Conditional grants	<p>Conduct advocacy on Grade R policy and the registration of new Grade R classes</p> <p>To ensure successful implementation of the Human Resource and Skills Development Programme in the province</p> <p>Number of community centres practitioners enrolled for ECD NQF Level 5 training programme</p> <p>Number of caregivers trained on the usage of stimulation resources</p> <p>Number of caregivers and stakeholders trained on parenting skills programme</p> <p>Number of new Grade R practitioners supported in the implementation of curriculum policy</p> <p>Number of Pre-grade R in community centre caregivers enrolled for ECD NQF Level 4 training programme</p>




CORPORATE OBJECTIVES	OUTCOMES
	<p>Number of community centres practitioners enrolled for ECD NQF Level 5 training programme</p> <p>Number of caregivers trained on the usage of stimulation resources</p> <p>Number of caregivers and stakeholders trained on parenting skills programme</p>

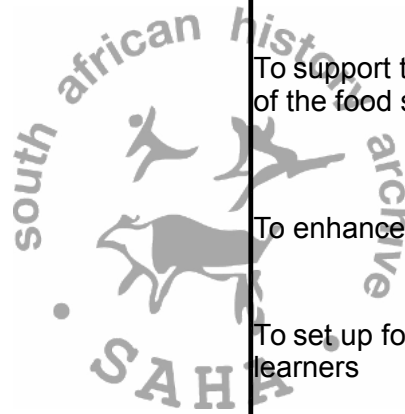


CORPORATE OBJECTIVES	OUTCOMES
Programme 8: Special Programmes	
<i>To develop innovation capacity across sectors identified in the NCPGDS.</i>	TO PROMOTE HEALTH AND HEALTH EDUCATION IN ORDER TO IMPROVE THE QUALITY OF LIFE
<i>To enhance Science and Technology literacy in the Province.</i>	
<i>To improve support to schools by developing capacity in provincial and district offices</i>	TO PROMOTE HEALTH EDUCATION THROUGH LIFE SKILLS PROGRAMS (LIFE SKILLS /HIV/AIDS)
<i>To support the implementation of the e-education White Paper 7.</i>	To train educators, lecturers and ABET practitioners to infuse Life Skills, HIV & AIDS awareness in the Curriculum
<i>To bring about effective management at all levels of the education system</i>	To implement the Life Skills Program in all schools by supplying LTSM and Advocacy Material
SUB PROGRAMS	
8.1 Payments to SETA	To raise awareness (Advocacy) and distribute advocacy material
8.2 Conditional grant projects	To monitor and evaluate the implementation of the Life Skills Program in all educational sites
8.3 Special projects	TO ENSURE THE SUCCESSFUL IMPLEMENTATION OF THE HUMAN RESOURCES AND SKILLS DEVELOPMENT PROGRAMME IN THE PROVINCE

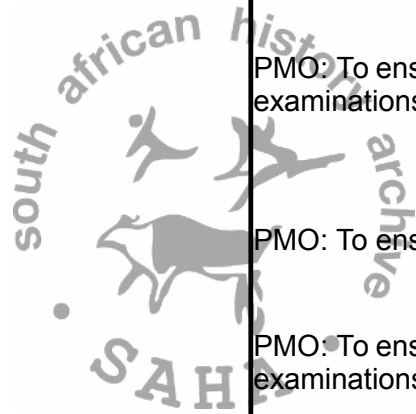
CORPORATE OBJECTIVES	OUTCOMES
8.4 External examinations	TO RAISE PARTICIPATION AND PERFORMANCE OF HISTORICALLY DISADVANTAGED LEARNERS IN MATHS, SCIENCE AND TECHNOLOGY (SCIENCE & TECH)
8.5 Departmental Infrastructure	<p>PMO: To increase the level of utilisation of the Fablab</p> <p>PMO: Making technology platforms accessible to SMME's for economic and social development through the Fablab</p> <p>PMO: Evaluate the utilisation of Digital Doorways (DDs) and cyberlab in rural areas</p> <p>PMO: To raise the levels of awareness through participation of historically marginalised learners in Science, Technology, Engineering and Mathematics Education.</p> <p>PMO: To co-ordinate the upgrading of educators' qualification to a Bachelor of Science degree in co-operation with social partners</p> <p>PMO 9: To provide coordination and support of deliverables of MeerKAT, KAT and SKA</p>



CORPORATE OBJECTIVES	OUTCOMES
	<p>TO ENTRENCH NUTRITION AS PART OF THE COMPREHENSIVE HEALTH PLAN FOR LEARNERS (SCHOOL FOOD SECURITY PROGRAMME)</p> <p>To feed learners through the food nutrition programme</p> <p>To support the objectives of the EPWP through the implementation of the food security programme</p> <p>To enhance BEE/SMME through the promotion of co-operatives</p> <p>To set up food gardens as part of the comprehensive health plan for learners</p> <p>Provide schools with garden equipment for greening of schools project</p> <p>Develop guidelines for SGB's and SMT's on promotion of good nutrition and healthy lifestyles for school communities.</p> <p>To promote effective school health through partnership with the Department of Health</p>



CORPORATE OBJECTIVES	OUTCOMES
	<p>TO ENHANCE QUALITY IN EDUCATION</p> <p>TO ENHANCE QUALITY IN EDUCATION THROUGH THE EFFECTIVE MANAGEMENT OF EXAMINATION AND ASSESSMENT SERVICES (EXAMS & ASSESSMENT)</p> <p>PMO: To ensure the effective management of Grade 12 examinations</p> <p>PMO: To ensure the effective management of Grade 9 examinations</p> <p>PMO: To ensure the effective management of ABET Level1 - 4 examinations</p>

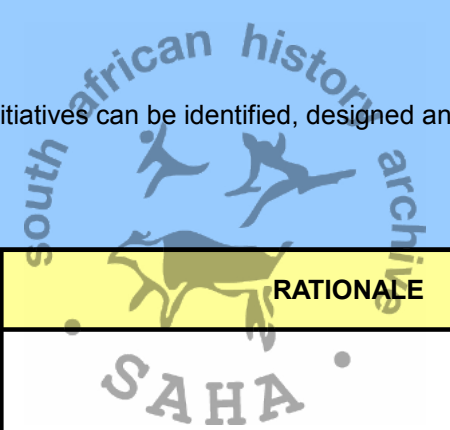



HOW CAN THE PROVISION OF ACCOMMODATION CONTRIBUTE TOWARDS THIS VISION?

Head Office as a centre of excellence from where the various initiatives can be identified, designed and implemented in partnership with stakeholders and other partners

OPTIMAL SUPPORTING ACCOMMODATION


RATIONALE



OPTIMAL SUPPORTING ACCOMMODATION	RATIONALE
<p>Head Office accommodated at the Perseverance College Building in Kimberley.</p>	<p>The activities and functions of the Department in terms of the strategic objectives remain administrative and facilitative in nature.</p> 

OPTIMAL SUPPORTING ACCOMMODATION	RATIONALE
----------------------------------	-----------

<p>Head Office accommodated at the Perseverance College Building in Kimberley.</p>	<div data-bbox="913 592 1323 1007" data-label="Image"> </div> <p>The activities and functions of the Department in terms of the strategic objectives remain administrative and facilitative in nature.</p>
------------------------------------------------------------------------------------	------------------------------------------------------------------------------------------------------------------------------------------------------------------------------------------------------------

OPTIMAL SUPPORTING ACCOMMODATION	RATIONALE
	

OPTIMAL SUPPORTING ACCOMMODATION	RATIONALE
<p>Head Office accommodated at the Perseverance College Building in Kimberley.</p>	<p>The activities and functions of the Department in terms of the strategic objectives remain administrative and facilitative in nature.</p>



OPTIMAL SUPPORTING ACCOMMODATION	RATIONALE
----------------------------------	-----------

<p>Head Office accommodated at the Perseverance College Building in Kimberley.</p>	<p>The activities and functions of the Department in terms of the strategic objectives remain administrative and facilitative in nature.</p>




OPTIMAL SUPPORTING ACCOMMODATION	RATIONALE
<p>Head Office accommodated at the Perseverance College Building in Kimberley.</p>	<p>The activities and functions of the Department in terms of the strategic objectives remain administrative and facilitative in nature.</p>




OPTIMAL SUPPORTING ACCOMMODATION	RATIONALE



OPTIMAL SUPPORTING ACCOMMODATION	RATIONALE
----------------------------------	-----------

<p>Head Office accommodated at the Perseverance College Building in Kimberley.</p>	 <p>The activities and functions of the Department in terms of the strategic objectives remain administrative and facilitative in nature.</p>
------------------------------------------------------------------------------------	----------------------------------------------------------------------------------------------------------------------------------------------------------------------------------------------------------------------------------

OPTIMAL SUPPORTING ACCOMMODATION	RATIONALE
	


OPTIMAL SUPPORTING ACCOMMODATION	RATIONALE
<p>Head Office accommodated at the Perseverance College Building in Kimberley.</p>	<p>The activities and functions of the Department in terms of the strategic objectives remain administrative and facilitative in nature.</p>




OPTIMAL SUPPORTING ACCOMMODATION	RATIONALE




OPTIMAL SUPPORTING ACCOMMODATION	RATIONALE
----------------------------------	-----------

	
--	-------------------------------------------------------------------------------------

OPTIMAL SUPPORTING ACCOMMODATION	RATIONALE
<p>Head Office accommodated at the Percerverance College Building in Kimberley.</p>	<div data-bbox="913 592 1323 1007" data-label="Image"> </div> <p>The activities and functions of the Department in terms of the strategic objectives remain administrative and facilitative in nature.</p>

OPTIMAL SUPPORTING ACCOMMODATION	RATIONALE
	

OPTIMAL SUPPORTING ACCOMMODATION	RATIONALE
	

ANNEXURE B OF THE USER ASSET MANAGEMENT PLAN

TEMPLATE 2.1: SCHEDULE OF ACCOMMODATION CURRENTLY OCCUPIED BY USER: STATE OWNED

USER DEPARTMENT: EDUCATION


NO OF PROPERTIES	PROP CODE	ASSET DESCRIPTION	DISTRICT MUNICIPALITY
619			1 NAMAKWA
678		IXUNKHWESWA COMBINED SCHOOL	FRANCES BAARDT
272		2X SCHOOLS: VELA - LANGA PRIMARY SCHOOL & LUKHANYISO PRIMARY SCHOOL	SIYANDA
277		A. J. FERREIRA PRMARY SCHOOL	SIYANDA
711		A.B. KOLWANE	K GALAGADI
970		AALWYN INTERMEDIATE SCHOOL	PIXLEY KA SEME
73		ADAMANTIA HIGH SCHOOL	FRANCES BAARDT
121		ADAMANTIA HIGH SCHOOL	FRANCES BAARDT
125		ADAMANTIA HIGH SCHOOL	FRANCES BAARDT
206		ADAMANTIA HIGH SCHOOL	FRANCES BAARDT

NO OF PROPERTIES	PROP CODE	ASSET DESCRIPTION	DISTRICT MUNICIPALITY
213		ADAMANTIA HIGH SCHOOL	FRANCES BAARDT
244		ADAMANTIA HIGH SCHOOL	FRANCES BAARDT
273		ADAMANTIA HIGH SCHOOL	FRANCES BAARDT
276		ADAMANTIA HIGH SCHOOL	FRANCES BAARDT
293		ADAMANTIA HIGH SCHOOL	FRANCES BAARDT
767		AGANG THUTO PRIMARY	KGALAGADI
1077		AGANG THUTO PRIMARY SCHOOL	SIYANDA
1038		AGGENEYS HIGH SCHOOL	NAMAKWA
639		AGGENHEYS PRIMARY SCHOOL	NAMAKWA
721		AKANYANG COMBINED SCHOOL	KGALAGADI
1035		ALEXANDER BAAI HIGH SCHOOL	
1219		ALHEIT (NGK) PRIMERE SKOOL	SIYANDA
630		ALPHA PRIMARY SCHOOL	KAROO DISTRICT

NO OF PROPERTIES	PROP CODE	ASSET DESCRIPTION	DISTRICT MUNICIPALITY
208		ANDERSON PRIMARY SCHOOL	PIXLEY KA SEME
1170		ANDRIES RHEEDER PRIMERE SKOOL (NGK)	NAMAKWA
39		ASMANDIA PRIMARY SCHOOL	SIYANDA
1220		ASSMANG PRIMERE SKOOL	SIYANDA
681		ASSUMPTA (RK) PRIMARY SCHOOL	SIYANDA
1091		ASSUMPTA (RK) PRIMARY SCHOOL	
679		AUGRABIES INTERMEDIATE SCHOOL	SIYANDA
680		AUGRABIES INTERMEDIATE SCHOOL	SIYANDA
1090		AUGRABIES INTERMEDIATE SCHOOL	
835		B.V MAHURA ELC	KGALAGADI
776		BADIHILE PRIMARY SCHOOL	KGALAGADI
728		BADUANA PRIMARY SCHOOL	KGALAGADI
786		BAGA-LOTHLHARE HIGH SCHOOL	KGALAGADI

NO OF PROPERTIES	PROP CODE	ASSET DESCRIPTION	DISTRICT MUNICIPALITY
702		BA-GAPHADIMA SECONDARY SCHOOL	KGALAGADI
696		BAITHAOPI PRIMARY SCHOOL	KGALAGADI
803		BAITIREDI TECHNICAL & COMMERCIAL SCHOOL	KGALAGADI
825		BAITSHEPI ELC	KGALAGADI
777		BALEKUDI PRIMARY SCHOOL	KGALAGADI
852		BAMENTSE ELC	KGALAGADI
1017		BANKDRIF PRIMARY SCHOOL	
172		BANKHARE - BODILONG INTERMEDIATE SCHOOL	KGALAGADI
107		BANKSDRIFT HIGH SCHOOL	FRANCES BAARDT
1112		BANKSDRIFT SECONDARY SCHOOL	FRANCES BAARDT
840		BARATI ELC	KGALAGADI
1140		BAREKI PRIMARY SCHOOL	KGALAGADI
1113		BARKLEY WEST PRIMARY SCHOOL	FRANCES BAARDT

NO OF PROPERTIES	PROP CODE	ASSET DESCRIPTION	DISTRICT MUNICIPALITY
890		BARKLY WES PRIM&RE SKOOL	FRANCES BAARDT
889		BARKLY WEST HIGH SCHOOL	FRANCES BAARDT
891		BARKLY WEST HIGHER PRIMARY SCHOOL	FRANCES BAARDT
892		BARKLY WEST HIGHER PRIMARY SCHOOL	FRANCES BAARDT
820		BASIAMI ELC	KGALAGADI
730		BATIA MOLEMO ELC	KGALAGADI
808		BATLHARO ELC	KGALAGADI
801		BATLHARO TLHAPING HIGH SCHOOL & HOSTEL & SPORT GROUND	KGALAGADI
748		BATSHWENENG MIDDLE SCHOOL	KGALAGADI
1141		BATSWALETSE PRIMARY SCHOOL	KGALAGADI
1142		BAVIAANSKRANS PRIMARY SCHOOL	KGALAGADI
147		BEACON PRIMARY SCHOOL	FRANCES BAARDT
1054		BELMONT PRIMARY SCHOOL	



NO OF PROPERTIES	PROP CODE	ASSET DESCRIPTION	DISTRICT MUNICIPALITY
521		BENNIE GROENEWALD PRIMARY SCHOOL	PIXLEY KA SEME
950		BERGSIG SENIOR SECONDARY SCHOOL	
1188		BETEL (NGK) PRIMERE SKOOL	PIXLEY KA SEME
1221		BLAAUWSKOP (RC) INTERMEDIATE SCHOOL	SIYANDA
1065		BLACKROCK PRIMARY SCHOOL	
37		BLINKKLIP SECONDARY SCHOOL	SIYANDA
218		BLINKKLIP SECONDARY SCHOOL	SIYANDA
1068		BLOESMOND PRIMARY SCHOOL	
7		BLOUKRANS COMBINED SCHOOL	PIXLEY KA SEME
1189		BLOUKRANS PRIMERE SKOOL	PIXLEY KA SEME
94		BOESMANLAND HIGH SCHOOL	NAMAKWA
554		BOESMANLAND HIGH SCHOOL (EKSTEEN GIRLS HOSTEL)	NAMAKWA
184		BOESMANSLAND HIGH SCHOOL (SPORTSGROUND)	NAMAKWA

NO OF PROPERTIES	PROP CODE	ASSET DESCRIPTION	DISTRICT MUNICIPALITY
268		BOESMANSLAND HIGH SCHOOL (SWARTBERG BOYS HOSTELS)	NAMAKWA
719		BOGALE PRIMARY SCHOOL	KGALAGADI
869		BOGALE PRIMARY SCHOOL	KGALAGADI
716		BOGARE PRIMARY SCHOOL	KGALAGADI
837		BOGOSIENG-LEKWE PRIMARY SCHOOL	KGALAGADI
779		BOITSHIRELETSO PRIMARY SCHOOL	KGALAGADI
294		BOITSHOKO PRIMARY SCHOOL	FRANCES BAARDT
656		BOITUMELO SPECIAL SCHOOL	FRANCES BAARDT
870		BOJELA KGOMO PRIMARY SCHOOL	KGALAGADI
959		BONGANI HIGH - & PRIMARY SCHOOL	PIXLEY KA SEME
148		BONGANI HIGH SCHOOL	PIXLEY KA SEME
610		BONGANI PRIMARY SCHOOL	PIXLEY KA SEME
1114		BONTLENG PRIMARY SCHOOL	FRANCES BAARDT

NO OF PROPERTIES	PROP CODE	ASSET DESCRIPTION	DISTRICT MUNICIPALITY
1222		BOPLAAS PRIMERE SKOOL	SIYANDA
893		BORESETSE SECONDARY SCHOOL	FRANCES BAARDT
732		BOSELE MIDDLE SCHOOL	KGALAGADI
789		BOSHENG MIDDLE SCHOOL	KGALAGADI
867		BOSKETCO ELC	KGALAGADI
887		BOTHETHELE TSA PRIMARY SCHOOL	KGALAGADI
1143		BOTHITHONG SECONDARY SCHOOL	KGALAGADI
1082		BRANDBOOM INTERMEDIATE SCHOOL	SIYANDA
894		BRANDVLEI INTERMEDIATE SCHOOL	NAMAKWA
895		BRANDVLEI INTERMEDIATE SCHOOL	NAMAKWA
599		BRANDVLEI PRIMARY SCHOOL	NAMAKWA
503		BRANDVLEI PRIMARY SCHOOL : ALHEIT HOSTEL	NAMAKWA
1052		BREIPAAL SNR SECONDARY SCHOOL	PIXLEY KA SEME

NO OF PROPERTIES	PROP CODE	ASSET DESCRIPTION	DISTRICT MUNICIPALITY
1190		BUCKLANDS (NGK) PRIMERE SKOOL	PIXLEY KA SEME
933		BUFFELSRIVIER VGK PRIMARY SCHOOL	
938		BULLETRAP PRIMARY SCHOOL	
186		C. W. KIES INTERMEDIATE SCHOOL	FRANCES BAARDT
416		CALVINIA PRIMARY SCHOOL	NAMAKWA
930		CALVINIA PRIMARY SCHOOL	NAMAKWA
826		CAMDEN HIGH SCHOOL	KGALAGADI
822		CARDINGTON PRIMARY SCHOOL	KGALAGADI
632		CAREL VAN ZYL HIGH SCHOOL	PIXLEY KA SEME
978		CAREL VAN ZYL HIGH SCHOOL	PIXLEY KA SEME
1191		CAREL VAN ZYL PRIMERE SKOOL	PIXLEY KA SEME
159		CARLTON VAN HEERDEN SECONDARY & HOSTEL	SIYANDA
625		CARNARNON HIGH SCHOOL SPORTGROUNDS	PIXLEY KA SEME

NO OF PROPERTIES	PROP CODE	ASSET DESCRIPTION	DISTRICT MUNICIPALITY
624		CARNARVON HIGH SCHOOL	PIXLEY KA SEME
626		CARNARVON HIGH SCHOOL HOSTEL	PIXLEY KA SEME
627		CARNARVON HIGH SCHOOL SPORTSGROUNDS	PIXLEY KA SEME
1023		CAROLUSBERG PRIMARY SCHOOL	NAMAKWA
524		CHUMANI PRE-PRIMARY SCHOOL	PIXLEY KA SEME
1223		CILLIE (NGK) PRIMERE SKOOL	SIYANDA
527		COLESBERG HIGH SCHOOL	PIXLEY KA SEME
640		COLESBERG HIGH SCHOOL	PIXLEY KA SEME
975		COLESBERG HIGH SCHOOL	PIXLEY KA SEME
976		COLESBERG HIGH SCHOOL	PIXLEY KA SEME
977		COLESBERG HIGH SCHOOL	PIXLEY KA SEME
534		COLESBERG PUBLIC SCHOOL	PIXLEY KA SEME
781		COLSTON COMBINED SCHOOL	KGALAGADI

NO OF PROPERTIES	PROP CODE	ASSET DESCRIPTION	DISTRICT MUNICIPALITY
1137		COMBINED (CVO) OLIFANTSHOEK	KGALAGADI
934		CONCORDIA PRIMARY SCHOOL	KENHARDT DISTRICT MUNI
935		CONCORDIA SECONDARY SCHOOL	KENHARDT DISTRICT MUNI
1224		CORNELIUS JANSEN PRIMERE SKOOL	SIYANDA
1217		CUM LAUDE ONAFHANKLIKE SKOOL	SIYANDA
1107		CURRIECAMP PRIMARY SCHOOL	SIYANDA
1218		CVO KALAHARI SKOOL	SIYANDA
538		D M PRETORIUS SCHOOL	PIXLEY KA SEME
227		D.L. JANSEN PRIMERE SKOOL	FRANCES BAARDT
629		DANIELSKUIL COMBINED SCHOOL	SIYANDA
634		DANIELSKUIL COMBINED SCHOOL : SPORTSGROUND	SIYANDA
637		DANIELSKUIL HIGH SCHOOL	SIYANDA
636		DANIELSKUIL HIGH SCHOOL : RUIMTE HOSTELS	SIYANDA

NO OF PROPERTIES	PROP CODE	ASSET DESCRIPTION	DISTRICT MUNICIPALITY
982		DANIELSKUIL HIGH SCHOOL : SPORTSGROUND	SIYANDA
628		DANIELSKUIL INTERMEDIATE SCHOOL	SIYANDA
590		DE AAR HIGH SCHOOL	KAROO DISTRICT
591		DE AAR HIGH SCHOOL	KAROO DISTRICT
633		DE AAR JUNIOR PRIMARY SCHOOL	KAROO DISTRICT
545		DE AAR LAERSKOOL	KAROO DISTRICT
548		DE AAR LAERSKOOL	KAROO DISTRICT
606		DE AAR PRIMARY SCHOOL	KAROO DISTRICT
952		DE AAR PRIMARY SCHOOL	KAROO DISTRICT
1171		DE HOOP PRIMERE SKOOL	NAMAKWA
582		DELPORTSHOOP COMBINED SCHOOL	NAMAKWA
583		DELPORTSHOOP COMBINED SCHOOL	NAMAKWA
584		DELPORTSHOOP COMBINED SCHOOL	NAMAKWA

NO OF PROPERTIES	PROP CODE	ASSET DESCRIPTION	DISTRICT MUNICIPALITY
585		DELPORTSHOOP COMBINED SCHOOL	NAMAKWA
586		DELPORTSHOOP COMBINED SCHOOL	NAMAKWA
587		DELPORTSHOOP COMBINED SCHOOL	FRANCES BAARDT
588		DELPORTSHOOP COMBINED SCHOOL	FRANCES BAARDT
1101		DELPORTSHOOP COMBINED SCHOOL	FRANCES BAARDT
1102		DELPORTSHOOP COMBINED SCHOOL	FRANCES BAARDT
241		DELPORTSHOOP INTERMEDIATE SCHOOL	FRANCES BAARDT
318		DELTA INTERMEDIATE SCHOOL	PIXLEY KA SEME
47		DIAMANTVELD HIGH HOSTEL	FRANCES BAARDT
83		DIAMANTVELD HIGH SCHOOL	FRANCES BAARDT
68		DIAMANTVELD HIGH SPORTS GROUND	FRANCES BAARDT

NO OF PROPERTIES	PROP CODE	ASSET DESCRIPTION	DISTRICT MUNICIPALITY
49		DIAMANTVELD PRIMARY SCHOOL	FRANCES BAARDT
169		DIAMANTVELD PRIMARY SCHOOL	FRANCES BAARDT
216		DIAMANTVELD PRIMARY SCHOOL	FRANCES BAARDT
251		DIAMANTVELD PRIMARY SCHOOL	FRANCES BAARDT
274		DIAMANTVELD PRIMARY SCHOOL	FRANCES BAARDT
278		DIAMANTVELD PRIMARY SCHOOL	FRANCES BAARDT
579		DIAMANTVELD PRIMARY SCHOOL	FRANCES BAARDT
981		DIBENG PRIMARY SCHOOL	KGALAGADI
841		DIBOTSWA SECONDARY SCHOOL	KGALAGADI
1225		DIE KUIL INTERMEDIATE SCHOOL	
1172		DIEPDRIFT PRIMERE SKOOL	NAMAKWA
918		DIKGATLONG SECONDARY SCHOOL	FRANCES BAARDT
690		DINOKANENG PRIMARY SCHOOL	KGALAGADI

NO OF PROPERTIES	PROP CODE	ASSET DESCRIPTION	DISTRICT MUNICIPALITY
845		DITSHIPENG PRIMARY SCHOOL	KGALAGADI
1192		DOMBIETERSFONTEIN PRIMERE SKOOL	PIXLEY KA SEME
149		DOUGLAS HIGH SCHOOL	PIXLEY KA SEME
150		DOUGLAS HIGH SCHOOL	PIXLEY KA SEME
612		DOUGLAS HIGH SCHOOL	PIXLEY KA SEME
614		DOUGLAS HIGH SCHOOL	PIXLEY KA SEME
28		DR E P LEKHELA SECONDARY SCHOOL	FRANCES BAARDT
330		DR. IZAK VAN NIEKERK PRIMARY SCHOOL	NAMAKWA
358		DR. IZAK VAN NIEKERK PRIMARY SCHOOL	NAMAKWA
929		DR. IZAK VAN NIEKERK PRIMARY SCHOOL	NAMAKWA
1032		DRYFSAND INTERMEDIATE SCHOOL	
103		DU TOITSPAN PRIMARY SCHOOL	FRANCES BAARDT
104		DU TOITSPAN PRIMARY SCHOOL	FRANCES BAARDT

NO OF PROPERTIES	PROP CODE	ASSET DESCRIPTION	DISTRICT MUNICIPALITY
140		DU TOITSPAN PRIMARY SCHOOL	FRANCES BAARDT
162		DU TOITSPAN PRIMARY SCHOOL	FRANCES BAARDT
204		DU TOITSPAN PRIMARY SCHOOL	FRANCES BAARDT
229		DU TOITSPAN PRIMARY SCHOOL	FRANCES BAARDT
246		DU TOITSPAN PRIMARY SCHOOL	FRANCES BAARDT
260		DU TOITSPAN PRIMARY SCHOOL	FRANCES BAARDT
581		DU TOITSPAN PRIMARY SCHOOL	NAMAKWA
1004		DU TOITSPAN PRIMARY SCHOOL	FRANCES BAARDT
60		DUINEVELD HIGH SCHOOL	SIYANDA
256		DUINEVELD HIGH SCHOOL	SIYANDA
179		DUINEVELD HIGH SCHOOL	SIYANDA
1144		DUTTON PRIMARYU SCHOOL	KGALAGADI
2		E.R. MOTSWALEDI INTERMEDIATE SCHOOL	FRANCES BAARDT

NO OF PROPERTIES	PROP CODE	ASSET DESCRIPTION	DISTRICT MUNICIPALITY
755		EDIGANG PRIMARY SCHOOL	KGALAGADI
920		EENDRAG (CVO) INTERMEDIêRE SKOOL	
78		ELIZABETH CONRADIE SCHOOL	FRANCES BAARDT
1037		ELIZABETH WIMMER PRIMARY SCHOOL	
694		ELLENDALE FSU	KGALAGADI
201		EMANG MMOGO COMPREHENSIVE SCHOOL	FRANCES BAARDT
903		EMMANUEL PRIMARY SCHOOL	FRANCES BAARDT
601		EMTHANJENI PUBLIC PRIMARY SCHOOL	KAROO DISTRICT
74		ENDAVOUR PRIMARY SCHOOL	FRANCES BAARDT
971		ENOCH MTHETHO SECONDARY SCHOOL	PIXLEY KA SEME
972		ENOCH MTHETHO SECONDARY SCHOOL	PIXLEY KA SEME
782		ETHEL PRIMARY SCHOOL	KGALAGADI
974		EUREKA PRIMARY SCHOOL	PIXLEY KA SEME

NO OF PROPERTIES	PROP CODE	ASSET DESCRIPTION	DISTRICT MUNICIPALITY
279		F A LOOTS PRIMARY SCHOOL	PIXLEY KA SEME
23		F A LOOTS PRIMARY SCHOOL (HOTEL)	PIXLEY KA SEME
119		F A LOOTS PRIMARY SCHOOL (SPORTSGROUND)	PIXLEY KA SEME
1048		F. A. LOOTS PRIMARY SCHOOL	PIXLEY KA SEME
1029		F. J. SMIT (NGK) INTERMEDIATE SCHOOL	
24		F.A. LOOTS PRIMARY SCHOOL	PIXLEY KA SEME
79		F.A. LOOTS PRIMARY SCHOOL	PIXLEY KA SEME
80		F.A. LOOTS PRIMARY SCHOOL	PIXLEY KA SEME
86		F.A. LOOTS PRIMARY SCHOOL	PIXLEY KA SEME
116		FANIE MALAN PRIMARY SCHOOL	SIYANDA
120		FANIE MALAN PRIMARY SCHOOL	SIYANDA
931		FERDINARD BRECHER PRIMARY SCHOOL & STEINKOPF SECONDARY SCHOOL	NAMAKWA
1059		FINSCH (SSKV) PRIMARY SCHOOL	


NO OF PROPERTIES	PROP CODE	ASSET DESCRIPTION	DISTRICT MUNICIPALITY
75		FLAMINGO PRIMARY SCHOOL	FRANCES BAARDT
560		FLOORS COMPREHENSIVE SCHOOL & TRPW OFFICES	FRANCES BAARDT
240		FLOORS NORTH INTERMEDIATE SCHOOL	FRANCES BAARDT
695		FLORINA PRIMARY SCHOOL	KGALAGADI
917		FRANCIS MOHAPANELE PRIMARY SCHOOL	FRANCES BAARDT
69		FRANCISCUS INTERMEDIATE SCHOOL	SIYANDA
1226		FRANCISCUS INTERMEDIATE SCHOOL	
101		FRANCOIS VISSER PRIMARY SCHOOL	NAMAKWA
1072		FRANK BIGGS PRIMARY SCHOOL	
795		FRANK HOLELE EARLY LEARNING CENTRE	KGALAGADI
792		FRANK TIRE PRIMARY SCHOOL	KGALAGADI
947		FRASERBURG (CVO) COMBINED SCHOOL	NAMAKWA
299		FRASERBURG HIGH SCHOOL	NAMAKWA

NO OF PROPERTIES	PROP CODE	ASSET DESCRIPTION	DISTRICT MUNICIPALITY
300		FRASERBURG HIGH SCHOOL	NAMAKWA
301		FRASERBURG HIGH SCHOOL	NAMAKWA
302		FRASERBURG HIGH SCHOOL	NAMAKWA
303		FRASERBURG HIGH SCHOOL	NAMAKWA
304		FRASERBURG HIGH SCHOOL	NAMAKWA
305		FRASERBURG HIGH SCHOOL	NAMAKWA
306		FRASERBURG HIGH SCHOOL	NAMAKWA
616		FRASERBURG HIGH SCHOOL	NAMAKWA
617		FRASERBURG HIGH SCHOOL	NAMAKWA
618		FRASERBURG HIGH SCHOOL	NAMAKWA
620		FRASERBURG HIGH SCHOOL	NAMAKWA
621		FRASERBURG HIGH SCHOOL	NAMAKWA
1066		FRIERSDALE (RK) INTERMEDIATE SCHOOL	

NO OF PROPERTIES	PROP CODE	ASSET DESCRIPTION	DISTRICT MUNICIPALITY
1014		G. N. PRESSLY INTERMEDIATE SCHOOL	
817		GAAESI PRIMARY SCHOOL	KGALAGADI
849		GADIBOE MIDDLE SCHOOL	KGALAGADI
1034		GAFFIE MAREE PRIMARY SCHOOL	
842		GAHOHUWE PRIMARY SCHOOL	KGALAGADI
824		GAKGATSANA PRIMARY SCHOOL	KGALAGADI
804		GALALETSENG HIGH SCHOOL	KGALAGADI
697		GALORE PRIMARY SCHOOL	KGALAGADI
751		GALOTOLO PRIMARY SCHOOL	KGALAGADI
572		GAMAGARA HOËRSKOOL	KGALAGADI
597		GAMAGARA HOËRSKOOL	KGALAGADI
980		GAMAGARA HOËRSKOOL	KGALAGADI
698		GAMASEGO PRIMARY SCHOOL	KGALAGADI

NO OF PROPERTIES	PROP CODE	ASSET DESCRIPTION	DISTRICT MUNICIPALITY
1145		GAMOCWAEDI PRIMARY SCHOOL	KGALAGADI
736		GAMOHANA MIDDLE SCHOOL	KGALAGADI
701		GAMOPEDI PRIMARY SCHOOL	KGALAGADI
853		GAMORONA PRIMARY SCHOOL	KGALAGADI
688		GAMOTSHWAEDI PRIMARY SCHOOL	KGALAGADI
705		GANGHAI PRIMARY SCHOOL	KGALAGADI
854		GANTATELANG PRIMARY SCHOOL	KGALAGADI
1115		GAOSHUPE MAKODI PRIMARY SCHOOL	FRANCES BAARDT
816		GAOTINGWE MIDDLE SCHOOL	KGALAGADI
685		GARAPOANA PRIMARY SCHOOL	KGALAGADI
1193		GARIEP HIGH SCHOOL	PIXLEY KA SEME
1098		GARIEPWATER PRIMARY SCHOOL	SIYANDA
379		GARIES HIGH SCHOOL	NAMAKWA

NO OF PROPERTIES	PROP CODE	ASSET DESCRIPTION	DISTRICT MUNICIPALITY
383		GARIES HIGH SCHOOL	NAMAKWA
385		GARIES HIGH SCHOOL	NAMAKWA
386		GARIES HIGH SCHOOL	NAMAKWA
387		GARIES HIGH SCHOOL	NAMAKWA
388		GARIES HIGH SCHOOL	NAMAKWA
574		GARIES HIGH SCHOOL	NAMAKWA
576		GARIES HIGH SCHOOL	NAMAKWA
925		GARIES HIGH SCHOOL	NAMAKWA
391		GARIES HIGH SCHOOL : GENISHOF : BOYS HOSTEL	NAMAKWA
573		GARIES HIGH SCHOOL : GENISHOF : BOYS HOSTEL	NAMAKWA
370		GARIES HIGH SCHOOL : HUIS DE VILLIERS GIRLS HOSTEL	NAMAKWA
371		GARIES HIGH SCHOOL : HUIS DE VILLIERS GIRLS HOSTEL	NAMAKWA
372		GARIES HIGH SCHOOL : HUIS DE VILLIERS GIRLS HOSTEL	NAMAKWA



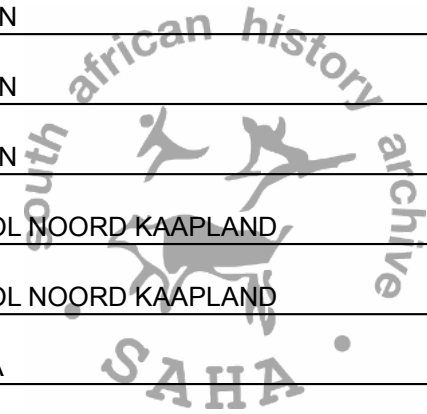
NO OF PROPERTIES	PROP CODE	ASSET DESCRIPTION	DISTRICT MUNICIPALITY
373		GARIES HIGH SCHOOL : HUIS DE VILLIERS GIRLS HOSTEL	NAMAKWA
374		GARIES HIGH SCHOOL : HUIS DE VILLIERS GIRLS HOSTEL	NAMAKWA
375		GARIES HIGH SCHOOL : HUIS DE VILLIERS GIRLS HOSTEL	NAMAKWA
376		GARIES HIGH SCHOOL : HUIS DE VILLIERS GIRLS HOSTEL	NAMAKWA
377		GARIES HIGH SCHOOL : HUIS DE VILLIERS GIRLS HOSTEL	NAMAKWA
378		GARIES HIGH SCHOOL : HUIS DE VILLIERS GIRLS HOSTEL	NAMAKWA
575		GARIES HIGH SCHOOL : HUIS DE VILLIERS GIRLS HOSTEL	NAMAKWA
1146		GASEAGELWE PRIMARY SCHOOL	KGALAGADI
761		GASEBONWE JANTJIE MIDDLE SCHOOL	KGALAGADI
855		GASEHUBANE SECONDARY SCHOOL	KGALAGADI
709		GASEHUNELO PRIMARY SCHOOL	KGALAGADI
884		GATA-LWA-TLOU MIDDLE SCHOOL	KGALAGADI
793		GATLHOSE PRIMARY SCHOOL	KGALAGADI

NO OF PROPERTIES	PROP CODE	ASSET DESCRIPTION	DISTRICT MUNICIPALITY
1061		GEORGE - EILAND PRIMARY SCHOOL	SIYANDA
899		GEORGE KAKANA SECURE SCHOOL	FRANCES BAARDT
863		GLEN RED PRIMARY SCHOOL	KGALAGADI
1116		GN PRESLEY INTERMEDIERE SKOOL	FRANCES BAARDT
1108		GOERGE EILAND PRIMARY SCHOOL	SIYANDA
868		GOGANANG PRIMARY SCHOOL	KGALAGADI
1147		GOHONUWE INTERMEDIATE SCHOOL	KGALAGADI
753		GOODE HOPE PRIMARY SCHOOL	KGALAGADI
1173		GOODHOUSE NGK PRIMERE SKOOL	NAMAKWA
1194		GRANGE PRIMERE SKOOL	PIXLEY KA SEME
904		GREENPOINT HIGH SCHOOL	FRANCES BAARDT
969		GRIEKWASTAD COMBINED SCHOOL	PIXLEY KA SEME
52		GROBLERSHOOP HIGH SCHOOL	SIYANDA
93		GROBLERSHOOP HIGH SCHOOL	SIYANDA


NO OF PROPERTIES	PROP CODE	ASSET DESCRIPTION	DISTRICT MUNICIPALITY
255		GROBLERSHOOP HIGH SCHOOL	SIYANDA
992		GROBLERSHOOP HIGH SCHOOL	SIYANDA
993		GROBLERSHOOP HIGH SCHOOL	SIYANDA
1084		GROBLERSHOOP HIGH SCHOOL	SIYANDA
135		GROBLERSHOOP PRIMARY SCHOOL	SIYANDA
224		GROBLERSHOOP PRIMARY SCHOOL	SIYANDA
648		GROENPUNT PRIMARY SCHOOL	FRANCES BAARDT
1095		GROOT MIER (VGK) PRIMARY SCHOOL	
1079		GROOTDRINK INTERMEDIATE SCHOOL	
699		H.SAANE PRIMARY SCHOOL	KGALAGADI
531		HANOVER PRIMARY SCHOOL	PIXLEY KA SEME
431		HANTAM PRE - PREMêR	NAMAKWA
432		HANTAM PRE - PREMêR	NAMAKWA
580		HANTAM SEKONDêRE SKOOL	NAMAKWA

NO OF PROPERTIES	PROP CODE	ASSET DESCRIPTION	DISTRICT MUNICIPALITY
600		HANTAM SEKONDêRE SKOOL	NAMAKWA
109		HARTSWATER HIGH SCHOOL & HALL	FRANCES BAARDT
259		HARTSWATER PRIMARY & HIGH SCHOOL	FRANCES BAARDT
105		HARTSWATER PRIMARY & HIGH SCHOOL & HALL	FRANCES BAARDT
106		HARTSWATER PRIMARY & HIGH SCHOOL & HALL	FRANCES BAARDT
108		HARTSWATER PRIMARY & HIGH SCHOOL & HALL	FRANCES BAARDT
1195		HAYES PRIMERE SKOOL	PIXLEY KA SEME
199		HERLEAR PRIMARY SCHOOL	FRANCES BAARDT
198		HEUWELSIG SECONDARY SCHOOL (SCHOOL, HOSTEL & SPORTSGROUND)	PIXLEY KA SEME
1076		HHT BITI MEMORIAL PRIMARY SCHOOL	SIYANDA
177		HIGH SCHOOL GROBLERSHOOP	SIYANDA
504		HIGH SCHOOL THERON	PIXLEY KA SEME
505		HIGH SCHOOL THERON	PIXLEY KA SEME
506		HIGH SCHOOL THERON	PIXLEY KA SEME


NO OF PROPERTIES	PROP CODE	ASSET DESCRIPTION	DISTRICT MUNICIPALITY
507		HIGH SCHOOL THERON	PIXLEY KA SEME
508		HIGH SCHOOL THERON	PIXLEY KA SEME
509		HIGH SCHOOL THERON	PIXLEY KA SEME
510		HIGH SCHOOL THERON	PIXLEY KA SEME
921		HOëR LANDBOU SKOOL NOORD KAAPLAND	
922		HOëR LANDBOU SKOOL NOORD KAAPLAND	
435		HOëRSKOOL CALVINIA	NAMAKWA
436		HOëRSKOOL CALVINIA	NAMAKWA
437		HOëRSKOOL CALVINIA	NAMAKWA
438		HOëRSKOOL CALVINIA	NAMAKWA
439		HOëRSKOOL CALVINIA	NAMAKWA
440		HOëRSKOOL CALVINIA	NAMAKWA
441		HOëRSKOOL CALVINIA	NAMAKWA
442		HOëRSKOOL CALVINIA	NAMAKWA




NO OF PROPERTIES	PROP CODE	ASSET DESCRIPTION	DISTRICT MUNICIPALITY
443		HOëRSKOOL CALVINIA	NAMAKWA
444		HOëRSKOOL CALVINIA	NAMAKWA
445		HOëRSKOOL CALVINIA	NAMAKWA
446		HOëRSKOOL CALVINIA	NAMAKWA
447		HOëRSKOOL CALVINIA	NAMAKWA
448		HOëRSKOOL CALVINIA	NAMAKWA
449		HOëRSKOOL CALVINIA	NAMAKWA
450		HOëRSKOOL CALVINIA	NAMAKWA
451		HOëRSKOOL CALVINIA	NAMAKWA
452		HOëRSKOOL CALVINIA	NAMAKWA
453		HOëRSKOOL CALVINIA	NAMAKWA
454		HOëRSKOOL CALVINIA	NAMAKWA
455		HOëRSKOOL CALVINIA	NAMAKWA
456		HOëRSKOOL CALVINIA	NAMAKWA




NO OF PROPERTIES	PROP CODE	ASSET DESCRIPTION	DISTRICT MUNICIPALITY
457		HOëRSKOOL CALVINIA	NAMAKWA
458		HOëRSKOOL CALVINIA	NAMAKWA
459		HOëRSKOOL CALVINIA	NAMAKWA
460		HOëRSKOOL CALVINIA	NAMAKWA
461		HOëRSKOOL CALVINIA	NAMAKWA
462		HOëRSKOOL CALVINIA	NAMAKWA
463		HOëRSKOOL CALVINIA	NAMAKWA
464		HOëRSKOOL CALVINIA	NAMAKWA
465		HOëRSKOOL CALVINIA	NAMAKWA
466		HOëRSKOOL CALVINIA	NAMAKWA
467		HOëRSKOOL CALVINIA	NAMAKWA
468		HOëRSKOOL CALVINIA	NAMAKWA
469		HOëRSKOOL CALVINIA	NAMAKWA
470		HOëRSKOOL CALVINIA	NAMAKWA



NO OF PROPERTIES	PROP CODE	ASSET DESCRIPTION	DISTRICT MUNICIPALITY
471		HOëRSKOOL CALVINIA	NAMAKWA
472		HOëRSKOOL CALVINIA	NAMAKWA
473		HOëRSKOOL CALVINIA	NAMAKWA
474		HOëRSKOOL CALVINIA	NAMAKWA
475		HOëRSKOOL CALVINIA	NAMAKWA
476		HOëRSKOOL CALVINIA	NAMAKWA
477		HOëRSKOOL CALVINIA	NAMAKWA
478		HOëRSKOOL CALVINIA	NAMAKWA
479		HOëRSKOOL CALVINIA	NAMAKWA
480		HOëRSKOOL CALVINIA	NAMAKWA
481		HOëRSKOOL CALVINIA	NAMAKWA
482		HOëRSKOOL CALVINIA	NAMAKWA
483		HOëRSKOOL CALVINIA	NAMAKWA
484		HOëRSKOOL CALVINIA	NAMAKWA



NO OF PROPERTIES	PROP CODE	ASSET DESCRIPTION	DISTRICT MUNICIPALITY
485		HOëRSKOOL CALVINIA	NAMAKWA
486		HOëRSKOOL CALVINIA	NAMAKWA
487		HOëRSKOOL CALVINIA	NAMAKWA
488		HOëRSKOOL CALVINIA	NAMAKWA
489		HOëRSKOOL CALVINIA	NAMAKWA
490		HOëRSKOOL CALVINIA	NAMAKWA
491		HOëRSKOOL CALVINIA	NAMAKWA
492		HOëRSKOOL CALVINIA	NAMAKWA
493		HOëRSKOOL CALVINIA	NAMAKWA
494		HOëRSKOOL CALVINIA	NAMAKWA
495		HOëRSKOOL CALVINIA	NAMAKWA
496		HOëRSKOOL CALVINIA	NAMAKWA
497		HOëRSKOOL CALVINIA	NAMAKWA
498		HOëRSKOOL CALVINIA	NAMAKWA



NO OF PROPERTIES	PROP CODE	ASSET DESCRIPTION	DISTRICT MUNICIPALITY
499		HOëRSKOOL CALVINIA	NAMAKWA
500		HOëRSKOOL CALVINIA	NAMAKWA
501		HOëRSKOOL CALVINIA	NAMAKWA
502		HOëRSKOOL CALVINIA	NAMAKWA
433		HOëRSKOOL CALVINIA: HANTAMHOF: MEISIESKOSHUIS	NAMAKWA
434		HOëRSKOOL CALVINIA: HANTAMHOF: MEISIESKOSHUIS	NAMAKWA
1227		HOERSKOOL DUINEVELD	
924		HOëRSKOOL HARTSWATER	
247		HOëRSKOOL NOORD KAAP	FRANCES BAARDT
906		HOëRSKOOL NOORD KAAP	FRANCES BAARDT
1196		HOERSKOOL RIVERSIDE	PIXLEY KA SEME
236		HOëRSKOOL VAALHARTS	
271		HOMEVALE PRIMARY SCHOOL	FRANCES BAARDT
65		HOMEVALE SECONDARY SCHOOL NO. 1	FRANCES BAARDT

NO OF PROPERTIES	PROP CODE	ASSET DESCRIPTION	DISTRICT MUNICIPALITY
915		HOOLA HOOP CRECHE	FRANCES BAARDT
40		HOPETOWN HIGH SCHOOL	PIXLEY KA SEME
72		HOPETOWN HIGH SCHOOL	PIXLEY KA SEME
173		HOPETOWN HIGH SCHOOL	PIXLEY KA SEME
174		HOPETOWN HIGH SCHOOL	PIXLEY KA SEME
126		HOPETOWN HIGH SCHOOL HOSTEL : ORANJEHOF	PIXLEY KA SEME
1042		HOTAZEL COMBINED SCHOOL	
1044		HOTAZEL PRIMARY SCHOOL	
36		HTT BIDI MEMORIAL PRIMARY SCHOOL	SIYANDA
609		HUIS MEIRING, DOUGLAS HIGH SCHOOL	PIXLEY KA SEME
900		HUIS MIMOSA PRIMARY SCHOOL	FRANCES BAARDT
1197		HUTCHINSON PRIMERE SKOOL	PIXLEY KA SEME
1053		IKAGENG PRIMARY SCHOOL	PIXLEY KA SEME
838		IKAKANYENG SECONDARY SCHOOL	KGALAGADI

NO OF PROPERTIES	PROP CODE	ASSET DESCRIPTION	DISTRICT MUNICIPALITY
689		IKEMELENG PRIMARY SCHOOL	KGALAGADI
797		IKETLELETSO MIDDLE SCHOOL	KGALAGADI
539		IKHAYA PRIMARY SCHOOL	PIXLEY KA SEME
540		IKHAYA PRIMARY SCHOOL	PIXLEY KA SEME
953		IKHAYA PRIMARY SCHOOL	PIXLEY KA SEME
973		IKHWEZI LOKUSA PRIMARY SCHOOL	PIXLEY KA SEME
872		INEELENG PRIMARY SCHOOL	KGALAGADI
1050		INTERMEDIATE SCHOOL RIVERSIDE	PIXLEY KA SEME
844		IPATLELENG ELC	KGALAGADI
723		IPETLONTLE ELC	KGALAGADI
821		IPOLOKENG ELC	KGALAGADI
158		ISAGO PRIMARY SCHOOL	FRANCES BAARDT
798		ISAGONTLE PRIMARY SCHOOL	KGALAGADI
745		ITAPOLOSONG MIDDLE SCHOOL	KGALAGADI

NO OF PROPERTIES	PROP CODE	ASSET DESCRIPTION	DISTRICT MUNICIPALITY
734		ITEKELENG PRIMARY SCHOOL	KGALAGADI
794		ITLOTLENG HIGH SCHOOL	KGALAGADI
752		ITSHOKENG PRIMARY SCHOOL	KGALAGADI
314		J. J. BOOYSEN PRIMARY SCHOOL	PIXLEY KA SEME
332		J. J. BOOYSEN PRIMARY SCHOOL	
333		J. J. BOOYSEN PRIMARY SCHOOL	
338		J. J. BOOYSEN PRIMARY SCHOOL	PIXLEY KA SEME
339		J. J. BOOYSEN PRIMARY SCHOOL	PIXLEY KA SEME
340		J. J. BOOYSEN PRIMARY SCHOOL	PIXLEY KA SEME
8		J. J. DREYER PRIMARY SCHOOL	PIXLEY KA SEME
1045		J. J. DREYER PRIMARY SCHOOL	PIXLEY KA SEME
546		J. S. STREEKHOOF HOSTEL	PIXLEY KA SEME
549		J. S. STREEKHOOF HOSTEL	PIXLEY KA SEME
1071		J.J. ADAMS INTERMEDIATE SCHOOL	

NO OF PROPERTIES	PROP CODE	ASSET DESCRIPTION	DISTRICT MUNICIPALITY
315		J.J. BOOYSEN PRIMARY SCHOOL	PIXLEY KA SEME
642		J.J. BOOYSEN PRIMARY SCHOOL	PIXLEY KA SEME
380		J.J. LAMBERT PRIMARY SCHOOL	NAMAKWA
9		JAAGTPAN PRIESKA	PIXLEY KA SEME
592		JAN KEMPDORP PRIMARY SCHOOL / NDWANIA	
1010		JANNIE BRINK SPECIAL SCHOOL	FRANCES BAARDT
1083		JG JANSEN INTERMEDIATE SCHOOL	SIYANDA
1033		JOHAN HEIN INTERMEDIATE SCHOOL	
381		JOHN ROSSOUW PRIMARY SCHOOL	KAROO DISTRICT
1019		JUMBOLANI INTERMEDIATE SCHOOL	
809		K. P. TOTO TECH & COMM HIGH SCHOOL	KGALAGADI
881		K.S SHUPING SECONDARY SCHOOL	KGALAGADI
686		KONING PRIMARY SCHOOL	KGALAGADI
832		KAING ELC	KGALAGADI

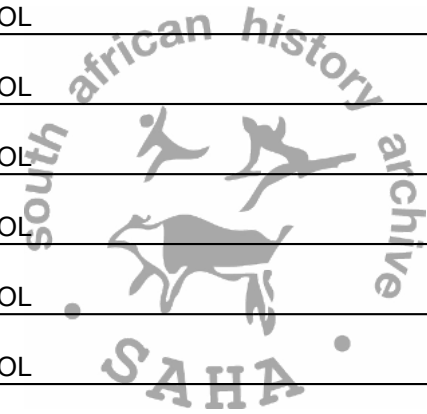
NO OF PROPERTIES	PROP CODE	ASSET DESCRIPTION	DISTRICT MUNICIPALITY
995		KAKAMAS CENTRAL PRIMARY SCHOOL, AGRICULTURAL LAND	SIYANDA
996		KAKAMAS CENTRAL PRIMARY SCHOOL, AGRICULTURAL LAND	SIYANDA
284		KAKAMAS HIGH SCHOOL	SIYANDA
1002		KAKSLOOT INTERMEDIATE SCHOOL	SIYANDA
51		KALAHARI HIGH SCHOOL	KGALAGADI
59		KALAHARI HIGH SCHOOL	KGALAGADI
84		KALAHARI HIGH SCHOOL	KGALAGADI
127		KALAHARI HIGH SCHOOL	KGALAGADI
134		KALAHARI HIGH SCHOOL	KGALAGADI
175		KALAHARI HIGH SCHOOL	KGALAGADI
178		KALAHARI HIGH SCHOOL	KGALAGADI
223		KALAHARI HIGH SCHOOL	KGALAGADI
254		KALAHARI HIGH SCHOOL	KGALAGADI
563		KALAHARI HIGH SCHOOL	KGALAGADI

NO OF PROPERTIES	PROP CODE	ASSET DESCRIPTION	DISTRICT MUNICIPALITY
564		KALAHARI HIGH SCHOOL	KGALAGADI
565		KALAHARI HIGH SCHOOL	KGALAGADI
566		KALAHARI HIGH SCHOOL	KGALAGADI
1073		KALKWERF PRIMARY SCHOOL	
349		KAMIESKROON PRIMARY SCHOOL	NAMAKWA
351		KAMIESKROON PRIMARY SCHOOL	NAMAKWA
14		KANONEILAND PRIMARY SCHOOL: SPORTSFIELD	SIYANDA
15		KANONEILAND PRIMARY SCHOOL: SPORTSFIELD	SIYANDA
16		KANONEILAND PRIMARY SCHOOL: SPORTSFIELD	SIYANDA
17		KANONEILAND PRIMARY SCHOOL: SPORTSFIELD	SIYANDA
764		KAREEPAN PRIMARY SCHOOL	KGALAGADI
951		KAREEVILLE PRIMARY SCHOOL	KAROO DISTRICT
998		KAROS INTERMEDIATE SCHOOL	SIYANDA
1104		KAROS PRIMARY SCHOOL	SIYANDA

NO OF PROPERTIES	PROP CODE	ASSET DESCRIPTION	DISTRICT MUNICIPALITY
132		KATHU HIGH SCHOOL	SIYANDA
131		KATHU PRIMARY SCHOOL	SIYANDA
1198		KATLANI (NGK) PRIMERE SKOOL	PIXLEY KA SEME
1148		KEATLHOLELA PRIMARY SCHOOL	KGALAGADI
714		KEATLHOLETSWE PRIMARY SCHOOL	KGALAGADI
1149		KEGOMODITSWE SECONDARY SCHOOL	KGALAGADI
984		KEIMOES HIGH SCHOOL	SIYANDA
64		KEIMOES HIGH SCHOOL SPORTSGROUND	SIYANDA
155		KEIMOES HIGH SCHOOL, RIVIERSIG HOSTEL	SIYANDA
189		KEIMOES HIGH SCHOOL, RIVIERSIG HOSTEL	SIYANDA
190		KEIMOES HIGH SCHOOL, RIVIERSIG HOSTEL	SIYANDA
191		KEIMOES HIGH SCHOOL, RIVIERSIG HOSTEL	SIYANDA
192		KEIMOES HIGH SCHOOL, RIVIERSIG HOSTEL	SIYANDA
193		KEIMOES HIGH SCHOOL, RIVIERSIG HOSTEL	SIYANDA


NO OF PROPERTIES	PROP CODE	ASSET DESCRIPTION	DISTRICT MUNICIPALITY
194		KEIMOES HIGH SCHOOL, RIVIERSIG HOSTEL	SIYANDA
195		KEIMOES HIGH SCHOOL, RIVIERSIG HOSTEL	SIYANDA
133		KEIMOES HIGH SCHOOL, VACANT PORTION	SIYANDA
91		KEIMOES PRIMARY SCHOOL	SIYANDA
222		KEIMOES PRIMARY SCHOOL	SIYANDA
262		KEIMOES PRIMARY SCHOOL	SIYANDA
196		KEIMOES PRIMARY SCHOOL	SIYANDA
1199		KELEMOGILE PRIMARY SCHOOL	PIXLEY KA SEME
727		KELETSO ELC	KGALAGADI
118		KENHARDT HIGH SCHOOL	SIYANDA
18		KENHARDT HIGH SCHOOL : HARTBEESHOF HOSTEL	SIYANDA
985		KENHARDT INTERMEDIATE SCHOOL	SIYANDA
141		KENHARDT PRIMARY SCHOOL	SIYANDA
33		KEPHOLOSITSWE FARM SCHOOL	FRANCES BAARDT

NO OF PROPERTIES	PROP CODE	ASSET DESCRIPTION	DISTRICT MUNICIPALITY
536		KEURTJIESKLOOF PRIMARY SCHOOL	PIXLEY KA SEME
99		KEVIN NKOANE SCHOOL	FRANCES BAARDT
673		KEVIN NKOANE SCHOOL	FRANCES BAARDT
674		KEVIN NKOANE SCHOOL	FRANCES BAARDT
675		KEVIN NKOANE SCHOOL	FRANCES BAARDT
676		KEVIN NKOANE SCHOOL	FRANCES BAARDT
907		KEVIN NKOANE SCHOOL	FRANCES BAARDT
908		KEVIN NKOANE SCHOOL	FRANCES BAARDT
623		KGABANG PRIMARY SCHOOL	FRANCES BAARDT
749		KGOMOTSEGO PRIMARY SCHOOL	KGALAGADI
1117		KGOMOTSO SECONDARY SCHOOL	FRANCES BAARDT
1118		KGONO PRIMARY SCHOOL	FRANCES BAARDT
1228		KGOTATSANO PRIMARY SCHOOL	
1025		KHARKAMS COMBINED SCHOOL	



NO OF PROPERTIES	PROP CODE	ASSET DESCRIPTION	DISTRICT MUNICIPALITY
851		KHIBA MIDDLE SCHOOL	KGALAGADI
986		KHOISIS (MET) PRIMARY SCHOOL	SIYANDA
757		KHUIS PRIMARY SCHOOL	KGALAGADI
128		KIMBERLEY BOYS HIGH SCHOOL	FRANCES BAARDT
82		KIMBERLEY BOYS HIGH SCHOOL	FRANCES BAARDT
655		KIMBERLEY COLLEGE	FRANCES BAARDT
34		KIMBERLEY GIRL'S HIGH SCHOOL	FRANCES BAARDT
124		KIMBERLEY GIRL'S HIGH SCHOOL	FRANCES BAARDT
166		KIMBERLEY GIRL'S HIGH SCHOOL	FRANCES BAARDT
168		KIMBERLEY GIRL'S HIGH SCHOOL	FRANCES BAARDT
288		KIMBERLEY GIRL'S HIGH SCHOOL	FRANCES BAARDT
280		KIMBERLEY JUNIOR SCHOOL	FRANCES BAARDT
1007		KIMBERLEY PRIVATE ACADEMY	FRANCES BAARDT
661		KIMBERLEY TRAINING CENTRE	FRANCES BAARDT


NO OF PROPERTIES	PROP CODE	ASSET DESCRIPTION	DISTRICT MUNICIPALITY
261		KIMBERLRY PRIMARY SCHOOL	FRANCES BAARDT
228		KIM-KGOLO PRIMARY SCHOOL	FRANCES BAARDT
102		KIRRIKAMA HIGH SCHOOL	PIXLEY KA SEME
555		KIRRIKAMA HIGH SCHOOL	PIXLEY KA SEME
646		KIRRIKAMA HIGH SCHOOL	PIXLEY KA SEME
647		KIRRIKAMA HIGH SCHOOL	PIXLEY KA SEME
962		KIRRIKAMA HIGH SCHOOL	PIXLEY KA SEME
963		KIRRIKAMA HIGH SCHOOL	PIXLEY KA SEME
964		KIRRIKAMA HIGH SCHOOL	PIXLEY KA SEME
965		KIRRIKAMA HIGH SCHOOL	PIXLEY KA SEME
966		KIRRIKAMA HIGH SCHOOL	PIXLEY KA SEME
967		KIRRIKAMA HIGH SCHOOL	PIXLEY KA SEME
968		KIRRIKAMA HIGH SCHOOL	PIXLEY KA SEME
1150		KITLANYANG PRIMARY SCHOOL	KGALAGADI



NO OF PROPERTIES	PROP CODE	ASSET DESCRIPTION	DISTRICT MUNICIPALITY
1064		KITLAYANYANG PRIMARY SCHOOL	
182		KITSONG TEACHERS CENTRE	FRANCES BAARDT
1093		KLEIN MIER (VGK) PRIMARY SCHOOL	
1097		KLIPEILAND PRIMARY SCHOOL	SIYANDA
1105		KLIPEILAND PRIMARY SCHOOL	SIYANDA
1174		KLIPFONTEIN MET PRIMERE SKOOL	NAMAKWA
715		KOBO YA BANA ELC	KGALAGADI
1151		KONING PRIMARY SCHOOL	KGALAGADI
1119		KOOOPMANSFONTEIN PRIMARY SCHOOL	FRANCES BAARDT
1175		KOOTJIESKOLK PRIMERE SKOOL	NAMAKWA
828		KOPANO SECONDARY SCHOOL	KGALAGADI
942		KOTZESHOOP PRIMARY SCHOOL	
943		KOTZESHOOP PRIMARY SCHOOL	
944		KOTZESHOOP PRIMARY SCHOOL	

NO OF PROPERTIES	PROP CODE	ASSET DESCRIPTION	DISTRICT MUNICIPALITY
1152		KP TOTO TECHNICAL AND COMMERCIAL SECONDARY SCHOOL	KGALAGADI
1153		KS SHUPING SECONDARY SCHOOL	KGALAGADI
774		KUDUMANE PRIMARY SCHOOL	KGALAGADI
635		KUIL PRIMARY SCHOOL	SIYANDA
983		KUILSVILLE HIGH SCHOOL	SIYANDA
250		KURUMAN PRIMARY SCHOOL	KGALAGADI
285		KURUMAN PRIMARY SCHOOL	KGALAGADI
61		LAERSKOOL ANDALUSIA	
96		LAERSKOOL ANDALUSIA	
154		LAERSKOOL ANDALUSIA	
197		LAERSKOOL ANDALUSIA	
266		LAERSKOOL ANDALUSIA	
417		LAERSKOOL CALVINIA	NAMAKWA
418		LAERSKOOL CALVINIA	NAMAKWA

NO OF PROPERTIES	PROP CODE	ASSET DESCRIPTION	DISTRICT MUNICIPALITY
419		LAERSKOOL CALVINIA	NAMAKWA
420		LAERSKOOL CALVINIA	NAMAKWA
421		LAERSKOOL CALVINIA	NAMAKWA
422		LAERSKOOL CALVINIA	NAMAKWA
423		LAERSKOOL CALVINIA	NAMAKWA
424		LAERSKOOL CALVINIA	NAMAKWA
425		LAERSKOOL CALVINIA	NAMAKWA
426		LAERSKOOL CALVINIA	NAMAKWA
427		LAERSKOOL CALVINIA	NAMAKWA
428		LAERSKOOL CALVINIA : HUIS VAN RHYUN	NAMAKWA
429		LAERSKOOL CALVINIA : HUIS VAN RHYUN	NAMAKWA
430		LAERSKOOL CALVINIA : PRE - PREMêR	NAMAKWA
1229		LAERSKOOL CURRIESCAMP	
1176		LAERSKOOL ELANDSVLEI	NAMAKWA



NO OF PROPERTIES	PROP CODE	ASSET DESCRIPTION	DISTRICT MUNICIPALITY
1177		LAERSKOOL GAFFIE MAREE	NAMAKWA
1166		LAERSKOOL KLEINZEE	NAMAKWA
1178		LAERSKOOL REENEN	NAMAKWA
1230		LAERSKOOL SAAMBOU	
1231		LAERSKOOL SENTRAL KAKAMAS	
989		LANGBERG HIGH SCHOOL	SIYANDA
45		LANGEBERG HIGH SCHOOL	SIYANDA
551		LANGEBERG HIGH SCHOOL: OLD BOYS HOSTEL	SIYANDA
1106		LANKLAAS EILAND PRIMARY SCHOOL	SIYANDA
773		LARENG PRIMARY SCHOOL	KGALAGADI
802		LEARAMELE SPECIAL SCHOOL	KGALAGADI
806		LEARAMELE SPECIAL SCHOOL	KGALAGADI
706		LEBANG MIDDLE SCHOOL	KGALAGADI
1000		LEERKRANS INTERMEDIATE SCHOOL	SIYANDA

NO OF PROPERTIES	PROP CODE	ASSET DESCRIPTION	DISTRICT MUNICIPALITY
1154		LEHIKENG INTERMEDIATE SCHOOL	KGALAGADI
1018		LEKHADUNG PRIMARY SCHOOL	
768		LENAANE MIDDLE SCHOOL	KGALAGADI
1027		LEPELSFONTEIN RK PRIMARY SCHOOL	
1180		LEPELSFONTEIN RK PRIMERE SKOOL	NAMAKWA
839		LERUMO PRIMARY SCHOOL	KGALAGADI
807		LESEDI HIGH SCHOOL	KGALAGADI
831		LESEDI LA THUTO ELC	KGALAGADI
1155		LETLHAKAJANENG PRIMARY SCHOOL	KGALAGADI
589		LETSHEGO PRIMARY SCHOOL	FRANCES BAARDT
1179		LIELIEFONTEIN RK INTERMEDIATE SCHOOL	NAMAKWA
1060		LIME ACRES PRIMARY MINE SCHOOL	
1058		LIME ACRES PRIMARY SCHOOL	
368		LOERIESFONTEIN HIGH SCHOOL	NAMAKWA

NO OF PROPERTIES	PROP CODE	ASSET DESCRIPTION	DISTRICT MUNICIPALITY
369		LOERIESFONTEIN PRIMARY SCHOOL	NAMAKWA
717		LOGOBATE PRIMARY SCHOOL	KGALAGADI
692		LONGHURST PRIMARY SCHOOL	KGALAGADI
796		LORE-LA-BANA EARLY LEARNING CENTRE	KGALAGADI
759		LOTLHAKAJANENG PRIMARY SCHOOL	
876		LOTLHAKAJANENG PRIMARY SCHOOL	KGALAGADI
1092		LOUBOS (VGK) PRIMARY SCHOOL	
571		LOWRYVILLE INTERMEDIATE SCHOOL	PIXLEY KA SEME
327		LOXTON PRIMARY SCHOOL	PIXLEY KA SEME
328		LOXTON PRIMARY SCHOOL	PIXLEY KA SEME
329		LOXTON PRIMARY SCHOOL	PIXLEY KA SEME
331		LOXTON PRIMARY SCHOOL	PIXLEY KA SEME
334		LOXTON PRIMARY SCHOOL	PIXLEY KA SEME
335		LOXTON PRIMARY SCHOOL	PIXLEY KA SEME

NO OF PROPERTIES	PROP CODE	ASSET DESCRIPTION	DISTRICT MUNICIPALITY
336		LOXTON PRIMARY SCHOOL	PIXLEY KA SEME
337		LOXTON PRIMARY SCHOOL	PIXLEY KA SEME
320		LOXTON PRIMARY SCHOOL: DANNNEHOF HOSTEL	PIXLEY KA SEME
323		LOXTON PRIMARY SCHOOL: DANNNEHOF HOSTEL	PIXLEY KA SEME
324		LOXTON PRIMARY SCHOOL: DANNNEHOF HOSTEL	PIXLEY KA SEME
325		LOXTON PRIMARY SCHOOL: DANNNEHOF HOSTEL	
326		LOXTON PRIMARY SCHOOL: DANNNEHOF HOSTEL	
954		LOXTON PRIMARY SCHOOL: DANNNEHOF HOSTEL	
562		LUCRETIA INTERMEDIATE SCHOOL	FRANCES BAARDT
896		LUVUYO PRIMARY SCHOOL	PIXLEY KA SEME
1138		LUXOR AKADEMIESE SKOOL	KGALAGADI
311		M.E. SNYMAN HOSTEL	PIXLEY KA SEME
979		M.E. SNYMAN HOSTEL	PIXLEY KA SEME
1156		MADIBENG PRIMARY SCHOOL	KGALAGADI

NO OF PROPERTIES	PROP CODE	ASSET DESCRIPTION	DISTRICT MUNICIPALITY
704		MADUO MIDDLE SCHOOL	KGALAGADI
700		MAGONATE PRIMARY SCHOOL	KGALAGADI
877		MAGONONOPRIMARY SCHOOL	KGALAGADI
710		MAHIKANENG PRIMARY SCHOOL	KGALAGADI
772		MAHUBE A MOSO ELC	KGALAGADI
724		MAHUKUBUNG PRIMARY SCHOOL	KGALAGADI
722		MAIKAELELO PRIMARY SCHOOL	KGALAGADI
991		MAIKAELELO PRIMARY SCHOOL	SIYANDA
44		MAIKAELO PRIMARY SCHOOL	SIYANDA
725		MAIPENG PRIMARY SCHOOL	KGALAGADI
810		MAKGOLOKWE MIDDLE SCHOOL	KGALAGADI
783		MAKHUBUNG PRIMARY SCHOOL	KGALAGADI
1157		MAKOLOKOMENG PRIMARY SCHOOL	KGALAGADI
309		MALHERBE HUMAN INTERMEDIATE SCHOOL	NAMAKWA

NO OF PROPERTIES	PROP CODE	ASSET DESCRIPTION	DISTRICT MUNICIPALITY
1158		MAMASILO INTERMEDIATE SCHOOL	KGALAGADI
775		MAMORATWA MIDDLE SCHOOL	KGALAGADI
788		MAMPESTAD PRIMARY SCHOOL	KGALAGADI
188		MANKURWANE PRIMARY SCHOOL	FRANCES BAARDT
731		MANYEDING PRIMARY SCHOOL	KGALAGADI
880		MAOKA PRIMARY SCHOOL	KGALAGADI
787		MAPHALWANE PRIMARY SCHOOL	KGALAGADI
850		MAPHINIC PRIMARY SCHOOL	KGALAGADI
735		MAPOTENG PRIMARY SCHOOL	KGALAGADI
712		MARATADITSE PRIMARY SCHOOL	KGALAGADI
758		MARCH PRIMARY SCHOOL	KGALAGADI
763		MAREMANE PRIMARY SCHOOL	KGALAGADI
1028		MARIAS GEDENK PRIMARY SCHOOL	
859		MARIBA PRIMARY SCHOOL	KGALAGADI

NO OF PROPERTIES	PROP CODE	ASSET DESCRIPTION	DISTRICT MUNICIPALITY
744		MARORO PRIMARY SCHOOL	KGALAGADI
138		MARTIN OOSTHUIZEN HIGH SCHOOL	SIYANDA
139		MARTIN OOSTHUIZEN HIGH SCHOOL	SIYANDA
264		MARTIN OOSTHUIZEN HIGH SCHOOL	SIYANDA
994		MARTIN OOSTHUIZEN HIGH SCHOOL	SIYANDA
252		MARTIN OOSTHUIZEN HIGH SCHOOL & CENTRAL PRIMARY SCHOOL	SIYANDA
142		MARTIN OOSTHUIZEN HIGH SCHOOL & CENTRAL PRIMARY SCHOOL SPORTFIELD	SIYANDA
765		MARUMO MIDDLE SCHOOL	KGALAGADI
737		MARUPING PRIMARY SCHOOL	KGALAGADI
875		MASANKONG PRIMARY SCHOOL	KGALAGADI
687		MASHANENG PRIMARY SCHOOL	KGALAGADI
123		MASIZA PRIMARY SCHOOL	FRANCES BAARDT
916		MATALENG CRECHE	FRANCES BAARDT
742		MATHANTHANYANENG PRIMARY SCHOOL	KGALAGADI

NO OF PROPERTIES	PROP CODE	ASSET DESCRIPTION	DISTRICT MUNICIPALITY
1181		MATJIESKLOOF RK INTERMEDIERE SKOOL	NAMAKWA
1159		MATORO PRIMARY SCHOOL	KGALAGADI
1160		MATSHANENG INTERMEDIATE SCHOOL	KGALAGADI
1070		MC TAGGARTSKAMP (RK) PRIMARY SCHOOL	
1161		MECWETSANENG PRIMARY SCHOOL	KGALAGADI
1201		MELTON WOLD PRIMERE SKOOL	PIXLEY KA SEME
743		MENTU PRIMARY SCHOOL	KGALAGADI
1202		MERRIMAN PRIMERE SKOOL	PIXLEY KA SEME
874		METSIMANTSI PRIMARY SCHOOL	KGALAGADI
1041		MIDDELPOS PRIMARY SCHOOL	
799		MMABANA ELC CRECHE	KGALAGADI
879		MMATHARI ELC	KGALAGADI
707		MMITSATSHIPI PRIMARY SCHOOL	KGALAGADI
11		MODDERFONTEIN PRIMARY SCHOOL	PIXLEY KA SEME

NO OF PROPERTIES	PROP CODE	ASSET DESCRIPTION	DISTRICT MUNICIPALITY
1203		MODDERFONTEIN PRIMERE SKOOL	PIXLEY KA SEME
864		MOEDI SECONDARY SCHOOL	KGALAGADI
578		MOGOMOTSI SECONDARY SCHOOL	FRANCES BAARDT
811		MOHOLENG PRIMARY SCHOOL	KGALAGADI
683		MOKOLOKOMENG PRIMARY SCHOOL	KGALAGADI
819		MOLANTWA ELC	KGALAGADI
815		MOLA-WA-GODIMO ELC	KGALAGADI
653		MOLEHABANGWE INTERMEDIATE SCHOOL	FRANCES BAARDT
652		MOLEHABANGWE PRIMARY SCHOOL	FRANCES BAARDT
888		MONOKETSI SECONDARY SCHOOL	KGALAGADI
649		MONTSHIWA PRIMARY SCHOOL	FRANCES BAARDT
535		MONWABISI SENIOR SECONDARY SCHOOL	KAROO DISTRICT
1120		MOOKI-LOBELO PRIMARY SCHOOL	FRANCES BAARDT
812		MORALADI PRIMARY SCHOOL	KGALAGADI

NO OF PROPERTIES	PROP CODE	ASSET DESCRIPTION	DISTRICT MUNICIPALITY
4		MORELIG INTERMEDIATE SCHOOL	SIYANDA
87		MORESON INTERMEDIATE SCHOOL	PIXLEY KA SEME
88		MORESON INTERMEDIATE SCHOOL	PIXLEY KA SEME
137		MORESON INTERMEDIATE SCHOOL	PIXLEY KA SEME
205		MORESON INTERMEDIATE SCHOOL	PIXLEY KA SEME
145		MOREWAG SCHOOL	PIXLEY KA SEME
955		MOREWAG SCHOOL (HOSTEL)	PIXLEY KA SEME
66		MOREWAG SCHOOL (SPORTSGROUND)	PIXLEY KA SEME
556		MOREWAG SCHOOL (SPORTSGROUND)	PIXLEY KA SEME
1121		MOSALAKAE PUBLIC PRIMARY SCHOOL	FRANCES BAARDT
718		MOSHAWENG SECONDARY SCHOOL	KGALAGADI
834		MOSINKI SECONDARY SCHOOL	KGALAGADI
856		MOTABOGI PRIMARY SCHOOL	KGALAGADI
691		MOTSHWARAKGOLE MIDDLE SCHOOL	KGALAGADI

NO OF PROPERTIES	PROP CODE	ASSET DESCRIPTION	DISTRICT MUNICIPALITY
1122		MOTSWEDITHUTO INTERMEDIATE SCHOOL	FRANCES BAARDT
1024		M'VERA SSKV PRIMARY SCHOOL	NAMAKWA
95		N J HEYNS SPECIAL SCHOOL	FRANCES BAARDT
183		N.J. HEYNS SPECIAL SCHOOL	FRANCES BAARDT
939		NABABEEP HIGH SCHOOL	
357		NAMAKWALAND HIGH SCHOOL	NAMAKWA
353		NAMAQUALAND HIGH SCHOOL	NAMAKWA
355		NAMAQUALAND HIGH SCHOOL	NAMAKWA
829		NAMETSEGANG HIGH SCHOOL	KGALAGADI
1124		NAZARETH HOUSE INTERMEDIATED SCHOOL	FRANCES BAARDT
1162		NCWELENGWE PRIMARY SCHOOL	KGALAGADI
747		NCWENG PRIMARY SCHOOL	KGALAGADI
1111		NEILERSDRIFT INTERMEDIATE SCHOOL	SIYANDA
861		NEW RAMATALE PRIMARY SCHOOL	KGALAGADI

NO OF PROPERTIES	PROP CODE	ASSET DESCRIPTION	DISTRICT MUNICIPALITY
846		NEW SEMAUSHWANE PRIMARY SCHOOL	KGALAGADI
622		NEW VUYOLWETHU PRIMARY SCHOOL	FRANCES BAARDT
35		NEWTON PRIMARY SCHOOL	SIYANDA
281		NEWTON PRIMARY SCHOOL	FRANCES BAARDT
1075		NEWTOWN PRIMARY SCHOOL	
307		NICO BEKKER INTERMEDIATE SCHOOL	NAMAKWA
570		NICO BEKKER INTERMEDIATE SCHOOL	NAMAKWA
322		NICO BEKKER INTERMEDIATE SCHOOL (HOSTEL)	NAMAKWA
1039		NORAP MET. PRIMARY SCHOOL	
990		NORTHERN CAPE PRIMARY SCHOOL	SIYANDA
41		NORTHERN CAPE PRIMARY SCHOOL (SPORTSGROUNDS)	SIYANDA
1049		NORVALSPONT INTERMEDIATE SCHOOL	
516		NOUPOORT COMBINED SCHOOL	PIXLEY KA SEME
517		NOUPOORT COMBINED SCHOOL	PIXLEY KA SEME

NO OF PROPERTIES	PROP CODE	ASSET DESCRIPTION	DISTRICT MUNICIPALITY
518		NOUPOORT COMBINED SCHOOL	PIXLEY KA SEME
528		NOUPOORT COMBINED SCHOOL	PIXLEY KA SEME
1182		NOURIVIER MET PRIMERE SKOOL	NAMAKWA
760		NTSWELENGWE PRIMARY SCHOOL	KGALAGADI
756		OARABILE PRIMARY SCHOOL	KGALAGADI
703		OBONTSE PRIMARY SCHOOL	KGALAGADI
945		O'KIEP PRIMARY SCHOOL	KENHARDT DISTRICT MUNI
946		O'KIEP SECONDARY SCHOOL	KENHARDT DISTRICT MUNI
265		OLD GIRLS HOSTEL	SIYANDA
57		OLD HEBRON HIGH SCHOOL	FRANCES BAARDT
136		OLD HEBRON HIGH SCHOOL	FRANCES BAARDT
660		OLD LEGISLATURE	FRANCES BAARDT
43		OLD NORTHERN CAPE PRIMARY SCHOOL (DEMOLISHED)	SIYANDA
42		OLD NORTHERN CAPE PRIMARY SCHOOL (SPORTSGROUNDS)	SIYANDA

NO OF PROPERTIES	PROP CODE	ASSET DESCRIPTION	DISTRICT MUNICIPALITY
163		OLD RC ELLIOT COLLEGE	FRANCES BAARDT
659		OLD SCHOOL	FRANCES BAARDT
1031		OLD SCHOOL (OFFICE)	NAMAKWA
1046		OLD SCHOOL BOARD	PIXLEY KA SEME
657		OLD SCHOOL BOARD OFFICE BUILDING	PIXLEY KA SEME
658		OLD SCHOOL BUILDING	NAMAKWA
390		OLD SECONDARY SCHOOL VAN WYKSVLEI	PIXLEY KA SEME
408		OLD SECONDARY SCHOOL VAN WYKSVLEI	PIXLEY KA SEME
409		OLD SECONDARY SCHOOL VAN WYKSVLEI	PIXLEY KA SEME
410		OLD SECONDARY SCHOOL VAN WYKSVLEI	PIXLEY KA SEME
411		OLD SECONDARY SCHOOL VAN WYKSVLEI	PIXLEY KA SEME
412		OLD SECONDARY SCHOOL VAN WYKSVLEI	PIXLEY KA SEME
413		OLD SECONDARY SCHOOL VAN WYKSVLEI	PIXLEY KA SEME
414		OLD SECONDARY SCHOOL VAN WYKSVLEI	PIXLEY KA SEME

NO OF PROPERTIES	PROP CODE	ASSET DESCRIPTION	DISTRICT MUNICIPALITY
395		OLD SECONDARY SCHOOL VAN WYKSVLEI (LEASED TO OOMPIE KEDOOLPIE)	PIXLEY KA SEME
399		OLD SECONDARY SCHOOL VAN WYKSVLEI (OLD HOSTEL / HUIS LUCKOFF: LEASED TO A	PIXLEY KA SEME
400		OLD SECONDARY SCHOOL VAN WYKSVLEI (OLD HOSTEL / HUIS LUCKOFF: LEASED TO A	PIXLEY KA SEME
401		OLD SECONDARY SCHOOL VAN WYKSVLEI (OLD HOSTEL / HUIS LUCKOFF: LEASED TO A	PIXLEY KA SEME
402		OLD SECONDARY SCHOOL VAN WYKSVLEI (OLD HOSTEL / HUIS LUCKOFF: LEASED TO A	PIXLEY KA SEME
403		OLD SECONDARY SCHOOL VAN WYKSVLEI (OLD HOSTEL / HUIS LUCKOFF: LEASED TO A	PIXLEY KA SEME
404		OLD SECONDARY SCHOOL VAN WYKSVLEI (OLD HOSTEL / HUIS LUCKOFF: LEASED TO A	PIXLEY KA SEME
405		OLD SECONDARY SCHOOL VAN WYKSVLEI (OLD HOSTEL / HUIS LUCKOFF: LEASED TO A	PIXLEY KA SEME
396		OLD SECONDARY SCHOOL VAN WYKSVLEI (OLD HOSTEL)	PIXLEY KA SEME
397		OLD SECONDARY SCHOOL VAN WYKSVLEI (OLD HOSTEL)	PIXLEY KA SEME
406		OLD SECONDARY SCHOOL VAN WYKSVLEI (RUGBY FIELD)	PIXLEY KA SEME
398		OLD SECONDARY SCHOOL VAN WYKSVLEI (TENNIS COURTS)	PIXLEY KA SEME
823		OLEBOGENG MIDDLE SCHOOL	KGALAGADI
1123		OLEHILE MANCHWE INTERMEDIATE SCHOOL	FRANCES BAARDT

NO OF PROPERTIES	PROP CODE	ASSET DESCRIPTION	DISTRICT MUNICIPALITY
1051		OLIERRIVIER MARIANETE PRIMARY SCHOOL	PIXLEY KA SEME
171		OLYMPIC PRIMARY SCHOOL	FRANCES BAARDT
226		OLYMPIC PRIMARY SCHOOL	FRANCES BAARDT
1001		OLYVENHOUTSDRIFT PRIMARY SCHOOL	SIYANDA
843		OMANG PRIMARY SCHOOL	KGALAGADI
511		ONS TOEKOMS : HIGH SCHOOL THERON	PIXLEY KA SEME
784		OOREDITSE PRIMARY SCHOOL	KGALAGADI
30		OP DIE VOORPOS PRIMARY SCHOOL	SIYANDA
144		OP DIE VOORPOS PRIMARY SCHOOL	SIYANDA
603		OPVOEDKUNDE HULP SENTRUM	KAROO DISTRICT
604		OPVOEDKUNDE HULP SENTRUM	KAROO DISTRICT
605		OPVOEDKUNDE HULP SENTRUM	KAROO DISTRICT
130		ORANGE - SOUTH PRIMARY SCHOOL	SIYANDA
129		ORANGE - SOUTH PRIMARY SCHOOL, SPORTSGROUND	SIYANDA

NO OF PROPERTIES	PROP CODE	ASSET DESCRIPTION	DISTRICT MUNICIPALITY
275		ORANGE DIAMANT PRIMARY SCHOOL	PIXLEY KA SEME
48		ORANGE NORTH PRIMARY SCHOOL	SIYANDA
225		ORANGE NORTH PRIMARY SCHOOL	SIYANDA
70		ORANJE OEWER PRIMARY SCHOOL	SIYANDA
1204		ORANJERIVIERSTASIE PRIMERE SKOOL	PIXLEY KA SEME
200		ORANJEZICHT HIGH SCHOOL & HOSTEL	SIYANDA
862		OREBELEGE MIDDLE SCHOOL	KGALAGADI
615		ORION SECONDARY SCHOOL	KAROO DISTRICT
1012		OWENVANE PRIMARY SCHOOL	FRANCES BAARDT
71		PABALLELO HIGH SCHOOL	SIYANDA
1125		PABALLELO PRIMARY SCHOOL	FRANCES BAARDT
1163		PAKO SECONDARY SCHOOL	KGALAGADI
1126		PAMPIERSTAD SECONDARY SCHOOL	FRANCES BAARDT

NO OF PROPERTIES	PROP CODE	ASSET DESCRIPTION	DISTRICT MUNICIPALITY
513		PART OF 500	PIXLEY KA SEME
1022		PAULSHOEK MET. PRIMARY SCHOOL	NAMAKWA
1183		PELLA (RK) INTERMEDIERE SKOOL	NAMAKWA
602		PEME PRIMARY SCHOOL	FRANCES BAARDT
901		PEME PRIMARY SCHOOL	FRANCES BAARDT
1100		PERDE EILAND PRIMARY SCHOOL	
209		PERSEVERANCE COLLEGE	FRANCES BAARDT
210		PERSEVERANCE COLLEGE	FRANCES BAARDT
211		PERSEVERANCE COLLEGE	FRANCES BAARDT
885		PERTH PRIMARY SCHOOL	KGALAGADI
238		PESCODIA PRIMARY SCHOOL	FRANCES BAARDT
287		PESCODIA SECONDARY SCHOOL	FRANCES BAARDT
522		PETRUSVILLE HIGH SCHOOL	PIXLEY KA SEME

NO OF PROPERTIES	PROP CODE	ASSET DESCRIPTION	DISTRICT MUNICIPALITY
523		PETRUSVILLE HIGH SCHOOL	PIXLEY KA SEME
958		PETRUSVILLE PRIMARY SCHOOL	PIXLEY KA SEME
550		PHAKAMISANE HIGH SCHOOL	PIXLEY KA SEME
1103		PHAKAMISANE HIGH SCHOOL	PIXLEY KA SEME
865		PHAKANE MIDDLE SCHOOL	KGALAGADI
654		PHATSIMANG TEACHERS COLLEGE	FRANCES BAARDT
1096		PHILANDERSBRON PRIMARY SCHOOL	
532		PHILLIPSTOWN HIGH SCHOOL (HOSTEL)	PIXLEY KA SEME
537		PHILLIPSTOWN HIGH SCHOOL (SPORTSGROUND)	PIXLEY KA SEME
957		PHILLIPSTOWN PRIMARY SCHOOL	PIXLEY KA SEME
525		PHILLIPSVALE PRIMARY SCHOOL	PIXLEY KA SEME
526		PHILLIPSVALE PRIMARY SCHOOL	PIXLEY KA SEME
733		PITSO JANTJIE SECONDARY SCHOOL	KGALAGADI

NO OF PROPERTIES	PROP CODE	ASSET DESCRIPTION	DISTRICT MUNICIPALITY
857		PLATDRIFT PRIMARY SCHOOL	KGALAGADI
1056		PLOOYSBURG INTERMEDIATE SCHOOL	
1011		PNIEL - LANDGOED PRIM&RE SKOOL	FRANCES BAARDT
827		POLELO PRIMARY SCHOOL	KGALAGADI
936		PORT NOLLOTH (R.K.) INTERMEDIATE SCHOOL	
354		PORT NOLLOTH PRIMARY SCHOOL	
569		PORT NOLLOTH PRIMARY SCHOOL	
352		PORT NOLLOTH SECONDARY SCHOOL	
122		POSTDENE PRIMARY SCHOOL	SIYANDA
56		POSTMASBURG PRIMARY SCHOOL	SIYANDA
167		POSTMASBURG PRIMARY SCHOOL	SIYANDA
180		POSTMASBURG PRIMARY SCHOOL	SIYANDA
231		POSTMASBURG PRIMARY SCHOOL	SIYANDA

NO OF PROPERTIES	PROP CODE	ASSET DESCRIPTION	DISTRICT MUNICIPALITY
292		POSTMASBURG PRIMARY SCHOOL	SIYANDA
152		POSTMASBURG SECONDARY SCHOOL	SIYANDA
257		POSTMASBURG SECONDARY SCHOOL	SIYANDA
38		POSTMASBURG SECONDARY SCHOOL	SIYANDA
234		POSTMASBURG SECONDARY SCHOOL (HOSTEL)4 HOUT STR	SIYANDA
13		PRIESKA HIGH SCHOOL (HOSTEL)	PIXLEY KA SEME
54		PRIESKA HIGH SCHOOL (HOSTEL)	PIXLEY KA SEME
55		PRIESKA HIGH SCHOOL (HOSTEL)	PIXLEY KA SEME
289		PRIESKA HIGH SCHOOL (HOSTEL)	PIXLEY KA SEME
233		PRIESKA OLD SCHOOL BUILDING	PIXLEY KA SEME
10		PRIESKA PRIMARY SCHOOL	PIXLEY KA SEME
267		PRIESKA PRIMARY SCHOOL NO. 3	PIXLEY KA SEME
187		PRIESKA PRIMARY SCHOOL NO. 3 (SPORTSGROUNDS)	PIXLEY KA SEME


NO OF PROPERTIES	PROP CODE	ASSET DESCRIPTION	DISTRICT MUNICIPALITY
270		PRIESKA PRIMARY SCHOOL NO. 3 (SPORTSGROUNDS)	PIXLEY KA SEME
176		PRIMARY SCHOOL EUREKA	FRANCES BAARDT
67		PRIMARY SCHOOL TWEERIVIERE	FRANCES BAARDT
92		PRIMARY SCHOOL TWEERIVIERE	FRANCES BAARDT
153		PRIMARY SCHOOL TWEERIVIERE	FRANCES BAARDT
558		PRIMARY SCHOOL TWEERIVIERE	FRANCES BAARDT
185		PRIMARY SCHOOL TWEERIVIERE (BUILDING)	FRANCES BAARDT
263		PRIMARY SCHOOL TWEERIVIERE (SPORTSGROUND)	FRANCES BAARDT
50		PROGRESS PRIMARY SCHOOL	FRANCES BAARDT
313		PROTEA PRIMARY SCHOOL	NAMAKWA
348		PROTEA SECONDARY SCHOOL	NAMAKWA
22		PUTSONDERWATER	PIXLEY KA SEME
100		R.D. WILLIAMS PRIMARY SCHOOL	PIXLEY KA SEME

NO OF PROPERTIES	PROP CODE	ASSET DESCRIPTION	DISTRICT MUNICIPALITY
729		RAPELANG PRIMARY SCHOOL	KGALAGADI
858		RATANANG PRIMARY SCHOOL	KGALAGADI
987		RATANG - THUTO SECONDARY SCHOOL	SIYANDA
860		RAVIAANSKRANTZ PRIMARY SCHOOL	KGALAGADI
1078		RE FENTSE PRIMARY SCHOOL	SIYANDA
1127		REAIPELA INTERMEDIATE SCHOOL	FRANCES BAARDT
726		REAITIKA PRIMARY SCHOOL	KGALAGADI
919		REAKANTSWE SECONDARY SCHOOL	FRANCES BAARDT
1128		REALEBOGA INTERMEDIATE SCHOOL	FRANCES BAARDT
778		REARATA PRIMARY SCHOOL	KGALAGADI
805		REBOGILE PRIMARY SCHOOL	KGALAGADI
203		REDIRILE INTERMEDIATE SCHOOL	FRANCES BAARDT
5		REDLANDS PRIMARY SCHOOL	PIXLEY KA SEME

NO OF PROPERTIES	PROP CODE	ASSET DESCRIPTION	DISTRICT MUNICIPALITY
1205		REDLANDS PRIMERE SKOOL	PIXLEY KA SEME
836		REEBONE SECONDARY SCHOOL	KGALAGADI
886		REISANG ELC	KGALAGADI
708		REITEMOGETSE PRIMARY SCHOOL	KGALAGADI
1129		REITLAMILE INTERMEDIATE SCHOOL	FRANCES BAARDT
754		REKAKGONA PRIMARY SCHOOL NO. 2	KGALAGADI
770		REKGARATHLILEHIGH SCHOOL	KGALAGADI
693		RELEKILE PRIMARY SCHOOL	KGALAGADI
738		REMMOGO SECONDARY SCHOOL	KGALAGADI
27		RENEILWE INTERMEDIATE SCHOOL	FRANCES BAARDT
559		REQUESTED	FRANCES BAARDT
847		RERATILE MIDDLE SCHOOL	KGALAGADI
762		RESOLOFETSE SECONDARY SCHOOL	KGALAGADI

NO OF PROPERTIES	PROP CODE	ASSET DESCRIPTION	DISTRICT MUNICIPALITY
905		RETLAMELENG SPECIAL SCHOOL	FRANCES BAARDT
1184		RHENOSTERRIVIER SSKV PRIMERE SKOOL	NAMAKWA
515		RICHMOND HIGH SCHOOL	PIXLEY KA SEME
541		RICHMOND HIGH SCHOOL	PIXLEY KA SEME
543		RICHMOND HIGH SCHOOL	PIXLEY KA SEME
547		RICHMOND HIGH SCHOOL	PIXLEY KA SEME
552		RICHMOND HIGH SCHOOL	PIXLEY KA SEME
1232		RIEMVASMAAK PRIMERE SKOOL	
1094		RIETFONTEIN COMBINED SCHOOL	
58		RIETRIVIER INTERMEDIATE SCHOOL	FRANCES BAARDT
146		RIETRIVIER PRIMARY SCHOOL	FRANCES BAARDT
561		RIETRIVIER PRIMARY SCHOOL	FRANCES BAARDT
557		RIETVALE HIGH SCHOOL	FRANCES BAARDT

NO OF PROPERTIES	PROP CODE	ASSET DESCRIPTION	DISTRICT MUNICIPALITY
1206		RIVERMEAD PRIMARY SKOOL	PIXLEY KA SEME
20		ROAD RESERVE	SIYANDA
295		ROADS OFFICE	NAMAKWA
296		ROADS OFFICE	NAMAKWA
297		ROADS OFFICE	NAMAKWA
298		ROADS OFFICE	NAMAKWA
813		ROBANYANE PRIMARY SCHOOL	KGALAGADI
948		ROGGEVELD INTERMEDIATE SCHOOL	NAMAKWA
923		ROLIHLAHLA INTERMEDIATE SCHOOL	FRANCES BAARDT
90		ROODEPAN PRIMARY SCHOOL	FRANCES BAARDT
26		ROSENDAL PRIMARY SCHOOL	SIYANDA
766		RUSFONTEIN PRIMARY SCHOOL	KGALAGADI
999		S. C. KEARNS INTERMEDIATE SCHOOL	SIYANDA



NO OF PROPERTIES	PROP CODE	ASSET DESCRIPTION	DISTRICT MUNICIPALITY
533		S. S. MADIKANE PRIMARY SCHOOL	PIXLEY KA SEME
362		S.A VAN WYK HIGH SCHOOL	NAMAKWA
1207		SAAMSTAAN PRIMERE SKOOL	PIXLEY KA SEME
940		SACRED HEART (RK) INTERMEDIATE SCHOOL	
1208		SALT LAKE PRIMERE SKOOL	PIXLEY KA SEME
214		SAUL DAMON SECONDARY SCHOOL	SIYANDA
1209		SCHMIDTSDRIFT BATLHAPING INTERMEDIATE SCHOOL	FRANCES BAARDT
1055		SCHOLTZFONTEIN PRIMARY SCHOOL	
248		SCHOOL BOARD TEACHERS COLLEGE	FRANCES BAARDT
1088		SCHOOL FARM 31 PORTION 5	KGALAGADI
769		SEDIBENG PRIMARY SCHOOL	KGALAGADI
800		SEGONYANA PRIMARY SCHOOL	KGALAGADI
871		SEGOPOTSO MIDDLE SCHOOL	KGALAGADI

NO OF PROPERTIES	PROP CODE	ASSET DESCRIPTION	DISTRICT MUNICIPALITY
746		SEGWANENG PRIMARY SCHOOL	KGALAGADI
1164		SEHUNELO PRIMARY SCHOOL	KGALAGADI
713		SEKOKWANE PRIMARY SCHOOL	KGALAGADI
818		SENGAE PRIMARY SCHOOL	KGALAGADI
89		SEODIN PRIMARY SCHOOL	KGALAGADI
221		SEODIN PRIMARY SCHOOL	KGALAGADI
258		SEODIN PRIMARY SCHOOL	KGALAGADI
283		SEODIN PRIMARY SCHOOL	KGALAGADI
567		SEODIN PRIMARY SCHOOL	KGALAGADI
568		SEODIN PRIMARY SCHOOL	KGALAGADI
1005		SEODIN PRIMARY SCHOOL	KGALAGADI
740		SERURUBELE ELC	KGALAGADI
790		SESHENG PRIMARY SCHOOL	KGALAGADI

NO OF PROPERTIES	PROP CODE	ASSET DESCRIPTION	DISTRICT MUNICIPALITY
1130		SETSABELO PRIMARY FARM SCHOOL	FRANCES BAARDT
739		SEUPE PRIMARY SCHOOL	KGALAGADI
883		SHALANA PRIMARY SCHOOL	KGALAGADI
1233		SHA-LEJE PRIMARY SCHOOL	
902		SHEKINAH INTERMEDIATE SCHOOL	FRANCES BAARDT
242		SIMBRUNER PRIMARY SCHOOL	SIYANDA
830		SIMOLOLANG PRIMARY SCHOOL	KGALAGADI
1131		SIMON MEDUPE PRIMARY SCHOOL	FRANCES BAARDT
988		SISHEN PRIMARY SCHOOL	SIYANDA
607		SISHEN PRIMARY SCHOOL & SPORTSGROUND	KGALAGADI
1013		SIVER BULLET INTERMEDIATE SCHOOL	
848		SMOUSWANE PRIMARY SCHOOL	KGALAGADI
1026		SOEBATSFONTEIN N. G. K. PRIMARY SCHOOL	


NO OF PROPERTIES	PROP CODE	ASSET DESCRIPTION	DISTRICT MUNICIPALITY
897		SOL PLAATJE FOUNDATION PHASE	FRANCES BAARDT
239		SOL PLAATJE PRIMARY SCHOOL	FRANCES BAARDT
1047		SONSKYN INTERMEDIATE SCHOOL	PIXLEY KA SEME
81		SONSKYN PRIMARY SCHOOL	PIXLEY KA SEME
217		SONSKYN PRIMARY SCHOOL (BERGENDAL HOSTEL)	PIXLEY KA SEME
1110		SOVERBY EILAND PRIMARY SCHOOL	SIYANDA
926		SPOEGRIVIER MET PRIMARY SCHOOL	NAMAKWA
110		SPORTSGROUND & OUTBUILDINGS	FRANCES BAARDT
31		SPORTSGROUND OF VOORPOS & FANIE MALAN PRIMARY	SIYANDA
367		SPRINGBOK PRIMARY SCHOOL	NAMAKWA
927		SPRINGBOK PRIMARY SCHOOL	NAMAKWA
928		SPRINGBOK PRIMARY SCHOOL	NAMAKWA
1210		SS MADIKANE PRIMARY SCHOOL	PIXLEY KA SEME

NO OF PROPERTIES	PROP CODE	ASSET DESCRIPTION	DISTRICT MUNICIPALITY
1167		ST ANNA SEKONDERE PRIVAATSKOOL	NAMAKWA
1185		ST ANNES PRIMERE SKOOL	NAMAKWA
1211		ST JOHNS (RC) PRIMARY SCHOOL	PIXLEY KA SEME
46		ST PATRICK'S COLLEGE	FRANCES BAARDT
650		ST PETER'S PRIMARY SCHOOL	FRANCES BAARDT
1186		ST PHILOMENA INTERMEDIATE SKOOL	NAMAKWA
910		ST. BONIFACE HIGH SCHOOL	FRANCES BAARDT
911		ST. BONIFACE HIGH SCHOOL	FRANCES BAARDT
941		ST. CYPRIANS INTERMEDIATE SCHOOL	
682		ST. MARAIS GORETTI (RC) PRIMARY SCHOOL	SIYANDA
1008		ST. PATRICK'S CBC COLLGE	FRANCES BAARDT
53		STAATSPRESIDENT SWART PRIMARY SCHOOL	FRANCES BAARDT
181		STAATSPRESIDENT SWART PRIMARY SCHOOL	FRANCES BAARDT

NO OF PROPERTIES	PROP CODE	ASSET DESCRIPTION	DISTRICT MUNICIPALITY
909		STAATSPRESIDENT SWART PRIMARY SCHOOL	FRANCES BAARDT
932		STEINKOPF SECONDARY SCHOOL (HOSTEL)	NAMAKWA
1030		STEPHEN MALHERBE PRIMARY SCHOOL	
3		STEPPING STONE PRE-PRIMARY SCHOOL	FRANCES BAARDT
1081		STERNHAM INTERMEDIATE SCHOOL	SIYANDA
960		STEYNVILLE HIGH SCHOOL	PIXLEY KA SEME
32		STILLWATER INTERMEDIATE SCHOOL	FRANCES BAARDT
1132		STILLWATER INTERMEDIATE SCHOOL	FRANCES BAARDT
19		STRYDENBURG COMBINED SCHOOL	PIXLEY KA SEME
170		STRYDENBURG COMBINED SCHOOL (HOSTEL)	PIXLEY KA SEME
235		STRYDENBURG COMBINED SCHOOL (HOSTEL)	PIXLEY KA SEME
207		STRYDENBURG PRIMARY SCHOOL	PIXLEY KA SEME
113		STRYDENBURG PRIMARY SCHOOL (HOSTEL)	PIXLEY KA SEME

NO OF PROPERTIES	PROP CODE	ASSET DESCRIPTION	DISTRICT MUNICIPALITY
359		SUTHERLAND COMBINED SCHOOL	NAMAKWA
949		SUTHERLAND COMBINED SCHOOL	NAMAKWA
360		SUTHERLAND HIGH SCHOOL	NAMAKWA
361		SUTHERLAND HIGH SCHOOL	NAMAKWA
1069		SWARTKOPSDAM VKK PRIMARY SCHOOL	
1006		SWARTMORE (DRC) PRIMARY SCHOOL	SIYANDA
553		SWEMBAD	KAROO DISTRICT
529		SWIMMING POOL	PIXLEY KA SEME
530		SWIMMING POOL	PIXLEY KA SEME
519		SWIMMING POOL	PIXLEY KA SEME
814		T. T LEKALAKE PRIMARY SCHOOL	KGALAGADI
1020		TADASCAR INTERMEDIATE SCHOOL	
1133		TAUDIARORA PRIMARY SCHOOL	FRANCES BAARDT

NO OF PROPERTIES	PROP CODE	ASSET DESCRIPTION	DISTRICT MUNICIPALITY
215		TEACHERS COLLEGE	FRANCES BAARDT
662		TEACHERS COLLEGE	FRANCES BAARDT
663		TEACHERS COLLEGE	FRANCES BAARDT
664		TEACHERS COLLEGE	FRANCES BAARDT
665		TEACHERS COLLEGE	FRANCES BAARDT
666		TEACHERS COLLEGE	FRANCES BAARDT
667		TEACHERS COLLEGE	FRANCES BAARDT
668		TEACHERS COLLEGE	FRANCES BAARDT
669		TEACHERS COLLEGE	FRANCES BAARDT
670		TEACHERS COLLEGE	FRANCES BAARDT
671		TEACHERS COLLEGE	FRANCES BAARDT
672		TEACHERS COLLEGE	FRANCES BAARDT
677		TEACHERS COLLEGE	FRANCES BAARDT




NO OF PROPERTIES	PROP CODE	ASSET DESCRIPTION	DISTRICT MUNICIPALITY
164		TECHNICAL HIGH SCHOOL	FRANCES BAARDT
290		TETLANYO SECONDARY SCHOOL	FRANCES BAARDT
98		THABANE SECONDARY SCHOOL	FRANCES BAARDT
684		THAE PRIMARY SCHOOL	KGALAGADI
720		THAGANYANENG PRIMARY SCHOOL	KGALAGADI
873		THARIENTSHO ELC	KGALAGADI
6		THEMBELIHLE PRIMARY SCHOOL	PIXLEY KA SEME
956		THEMBELIHLE SENIOR SECONDARY SCHOOL	PIXLEY KA SEME
882		THUSEGO MIDDLE SCHOOL	KGALAGADI
791		THUTHUNTSO EARLY LEARNING CENTRE	KGALAGADI
1134		TIRISANO INTERMEDIATE SCHOOL	FRANCES BAARDT
237		TLHATLOGANG INTERMEDIATE SCHOOL	FRANCES BAARDT
220		TLHOMELANG SECONDARY SCHOOL	FRANCES BAARDT

NO OF PROPERTIES	PROP CODE	ASSET DESCRIPTION	DISTRICT MUNICIPALITY
577		TLHWAHALANG SECONDARY SCHOOL	
1168		TNJ VAN DER WAIT KOLLEGE	NAMAKWA
833		TONGWAN MIDDLE SCHOOL	KGALAGADI
1074		TOPLINE PRIMARY SCHOOL	
21		TRANSCVAAL ROAD PUBLIC SCHOOL	FRANCES BAARDT
1139		TRINITY COLLEGE	KGALAGADI
750		TSAELENLWE PRIMARY SCHOOL	KGALAGADI
780		TSELANCHO PRIMARY SCHOOL	KGALAGADI
741		TSHEGOFATSO PRIMARY SCHOOL	KGALAGADI
111		TSHIAMO PRIMARY SCHOOL	FRANCES BAARDT
771		TSHIMOLOGO MIDDLE SCHOOL	KGALAGADI
232		TSHIRELETSO PRIMARY SECONDARY SCHOOL	FRANCES BAARDT
143		TSHWARELELA PRIMARY SCHOOL	FRANCES BAARDT

NO OF PROPERTIES	PROP CODE	ASSET DESCRIPTION	DISTRICT MUNICIPALITY
878		TSINENG PRIMARY SCHOOL	KGALAGADI
785		TSOE PRIMARY SCHOOL	KGALAGADI
1165		TT LEKALAKE PRIMARY SCHOOL	KGALAGADI
1021		TWEERIVIER METHODISTE PRIMARY SCHOOL	NAMAKWA
1085		UITSIG PRIMARY SCHOOL	SIYANDA
1016		ULCO (SSKV) PRIMARY SCHOOL	
1015		ULCO INTERMEDIATE SCHOOL	
1043		ULSTER PRIMARY SCHOOL	
1057		UMSO HIGH SCHOOL	PIXLEY KA SEME
1212		UMTHOMBO WOLWAZI INTERMEDIATE FARM SCHOOL	PIXLEY KA SEME
117		UPINGTON HIGH SCHOOL	SIYANDA
161		UPINGTON HIGH SCHOOL	SIYANDA
212		UPINGTON HIGH SCHOOL	SIYANDA

NO OF PROPERTIES	PROP CODE	ASSET DESCRIPTION	DISTRICT MUNICIPALITY
243		UPINGTON HIGH SCHOOL	SIYANDA
63		UPINGTON HIGH SCHOOL	SIYANDA
77		UPINGTON HIGH SCHOOL & VERENIGING GIRLS HOSTEL	SIYANDA
114		UPINGTON TEGNIESE COLLEGE	SIYANDA
912		URBAN COLLEGE	FRANCES BAARDT
913		URBAN COLLEGE	FRANCES BAARDT
914		URBAN COLLEGE	FRANCES BAARDT
157		VAALHARTS GEKOMBINEERDE SKOOL	
1099		VAALKOPPIES (NGK) PRIMARY SCHOOL	SIYANDA
151		VAAL-ORANGE PRIMARY SCHOOL	PIXLEY KA SEME
643		VAALRIVIER HOËRSKOOL SKOOL	FRANCES BAARDT
644		VAALRIVIER HOËRSKOOL SKOOL	FRANCES BAARDT
544		VACANT LANDOPENBARE WERKE NATIONAL	KAROO DISTRICT



NO OF PROPERTIES	PROP CODE	ASSET DESCRIPTION	DISTRICT MUNICIPALITY
641		VALSPAN INTERMEDIATE SCHOOL	
1213		VALUS (NGK) PRIMERE SKOOL	PIXLEY KA SEME
1214		VAN DER WALTSPPOORT PRIMERE SKOOL	PIXLEY KA SEME
512		VAN RENSBURG PRIMARY SCHOOL	PIXLEY KA SEME
407		VAN WYKSVLEI INTERMEDIATE SCHOOL & HALL	PIXLEY KA SEME
1063		VAN ZYLSRUS INTERMEDIATE SCHOOL	
1062		VAN ZYLSRUS LOWER PRIMARY SCHOOL	
202		VENUS PRIMARY SCHOOL	FRANCES BAARDT
631		VERITAS SECONDARY SCHOOL	KAROO DISTRICT
1036		VERNEUKPAN (VKK) PRIMARY SCHOOL	
341		VICTORIA WEST COMBINED SCHOOL	KAROO DISTRICT
342		VICTORIA WEST COMBINED SCHOOL	KAROO DISTRICT
343		VICTORIA WEST COMBINED SCHOOL	KAROO DISTRICT

NO OF PROPERTIES	PROP CODE	ASSET DESCRIPTION	DISTRICT MUNICIPALITY
344		VICTORIA WEST COMBINED SCHOOL	KAROO DISTRICT
347		VICTORIA WEST COMBINED SCHOOL	KAROO DISTRICT
392		VICTORIA WEST COMBINED SCHOOL - KAROOLAND KOSHUIS	KAROO DISTRICT
393		VICTORIA WEST COMBINED SCHOOL - KAROOLAND KOSHUIS	KAROO DISTRICT
394		VICTORIA WEST COMBINED SCHOOL - KAROOLAND KOSHUIS	KAROO DISTRICT
345		VICTORIA WEST COMBINED SCHOOL - SPORTSGROUND	KAROO DISTRICT
346		VICTORIA WEST COMBINED SCHOOL - SPORTSGROUND	KAROO DISTRICT
384		VICTORIA WEST COMBINED SCHOOL - SPORTSGROUND	KAROO DISTRICT
389		VICTORIA WEST COMBINED SCHOOL - SPORTSGROUND	KAROO DISTRICT
382		VICTORIA WEST HIGH SCHOOL	KAROO DISTRICT
520		VISISANI PRIMARY SCHOOL	PIXLEY KA SEME
866		VLAKFONTEIN PRIMARY SCHOOL	KGALAGADI
1215		VLUGFONTEIN INTERMEDIATE SCHOOL	PIXLEY KA SEME


NO OF PROPERTIES	PROP CODE	ASSET DESCRIPTION	DISTRICT MUNICIPALITY
1187		VOLSKOOL ORANIA GEKOMBINEERD	PIXLEY KA SEME
1086		VOLOP INTERMEDIATE SCHOOL	SIYANDA
1135		VOORSPOED PRIMARY SCHOOL	FRANCES BAARDT
76		VOORUITSIG PRIMARY SCHOOL	FRANCES BAARDT
85		VOORUITSIG PRIMARY SCHOOL	FRANCES BAARDT
115		VOORUITSIG PRIMARY SCHOOL	SIYANDA
1067		VORSTER EILAND PRIMARY SCHOOL	
593		VOSBURG PRIMARY SCHOOL	PIXLEY KA SEME

NO OF PROPERTIES	PROP CODE	ASSET DESCRIPTION	DISTRICT MUNICIPALITY
594		VOSBURG PRIMARY SCHOOL	PIXLEY KA SEME
595		VOSBURG PRIMARY SCHOOL	PIXLEY KA SEME
1087		VREDESVALLEI PRIMARY SCHOOL	SIYANDA
961		VUKASIZWE PRIMARY SCHOOL	PIXLEY KA SEME
651		VUYOLWETHU SECONDARY SCHOOL	FRANCES BAARDT
1109		VYEBOS PRIMARY SCHOOL	SIYANDA
12		WAELEFARE OFFICES	PIXLEY KA SEME
598		WARREN PUBLIC PRIMARY SCHOOL	FRANCES BAARDT
638		WARRENTON COMBINED SCHOOL	FRANCES BAARDT
29		WARRENTON HIGH SCHOOL	FRANCES BAARDT
245		WARRENTON HIGH SCHOOL HOSTEL	FRANCES BAARDT
160		WARRENTON PRIMARY SCHOOL	FRANCES BAARDT
1136		WARRENVALE COMBINED SCHOOL	FRANCES BAARDT

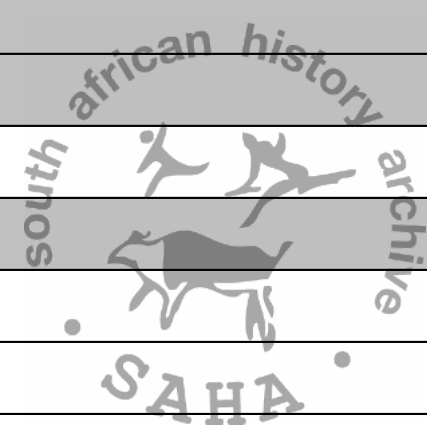
NO OF PROPERTIES	PROP CODE	ASSET DESCRIPTION	DISTRICT MUNICIPALITY
1009		WATERWORKS PRIMARY SCHOOL	FRANCES BAARDT
1040		WELGEMOED MORAWIESE PRIMARY SCHOOL	
1234		WELKOM PRIMERE SKOOL	
219		WESLAAN INTERMEDIATE SCHOOL	PIXLEY KA SEME
165		WEST END PRIMARY SCHOOL	FRANCES BAARDT
230		WESTERKIM PRIMARY SCHOOL	SIYANDA
1003		WESTERKIM PRIMARY SCHOOL	SIYANDA
1080		WILGENHOUTSDRIFPRIMARY SCHOOL	
112		WILLIAM PESCOD SECONDARY SCHOOL	FRANCES BAARDT
542		WILLIE THERON PRIMARY SCHOOL	KAROO DISTRICT
310		WILLISTON HIGH SCHOOL	NAMAKWA
308		WILLISTON HIGH SCHOOL (EUREKA HOSTEL)	NAMAKWA
312		WILLISTON HIGH SCHOOL: PLAYGROUND (VACANT)	NAMAKWA

NO OF PROPERTIES	PROP CODE	ASSET DESCRIPTION	DISTRICT MUNICIPALITY
317		WILLISTON HIGH SCHOOL: PLAYGROUND (VACANT)	NAMAKWA
319		WILLISTON HIGH SCHOOL: PLAYGROUND (VACANT)	NAMAKWA
321		WILLISTON HIGH SCHOOL: PLAYGROUND (VACANT)	NAMAKWA
316		WILLISTON HIGH SCHOOL: SHOOTING RANGE	NAMAKWA
1169		WILLISTON JUNIOR KOLLEGE	NAMAKWA
937		WITBANK PRIMARY SCHOOL	NAMAKWA
997		WRENCHVILLE HIGH SCHOOL	KGALAGADI
282		WRENCHVILLE PRIMARY SCHOOL	KGALAGADI
596		WRENCHVILLE PRIMARY SCHOOL (SPORTSGROUND)	KGALAGADI
1216		YARDLEY PRIMARY SCHOOL	PIXLEY KA SEME
1089		ZEEKOEISTEEK PRIMARY SCHOOL	
97		ZINGISA NO 1 PRIMARY SCHOOL	FRANCES BAARDT
898		ZINGISA NO 2 PRIMARY SCHOOL	FRANCES BAARDT

NO OF PROPERTIES	PROP CODE	ASSET DESCRIPTION	DISTRICT MUNICIPALITY
608		ZINGISANE PRIMARY SCHOOL	KAROO DISTRICT
1			FRANCES BAARDT
25			KGALAGADI
62			PIXLEY KA SEME
156			
249			KGALAGADI
253			KGALAGADI
269			KGALAGADI
286			SIYANDA
291			
350			NAMAKWA
356			NAMAKWA
363			NAMAKWA



NO OF PROPERTIES	PROP CODE	ASSET DESCRIPTION	DISTRICT MUNICIPALITY
364			NAMAKWA
365			NAMAKWA
366			NAMAKWA
415			PIXLEY KA SEME
514			PIXLEY KA SEME
611			PIXLEY KA SEME
613			PIXLEY KA SEME
645			KGALAGADI
1200			PIXLEY KA SEME



LOCAL MUNICIPALITY	TOWN	SUBURB/ VILLAGE
KAROO HOOGLAND MUNICIPALITY	FRASERBURG	FRASERBURG
SOL PLAATJE	KIMBERLEY	KIMBERLEY
//KHARA HAIS MUNICIPALITY	UPINGTON	UPINGTON
//KHARA HAIS MUNICIPALITY	UPINGTON	UPINGTON
GA-SEGONYANA MUNICIPALITY	KAGUNG	KAGUNG
SIYANCUMA MUNICIPALITY	CAMPBELL	CAMPBELL
SOL PLAATJE	KIMBERLEY	NEW PARK
SOL PLAATJE	KIMBERLEY	NEW PARK
SOL PLAATJE	KIMBERLEY	NEW PARK
SOL PLAATJE	KIMBERLEY	NEW PARK

LOCAL MUNICIPALITY	TOWN	SUBURB/ VILLAGE
SOL PLAATJE	KIMBERLEY	NEW PARK
SOL PLAATJE	KIMBERLEY	NEW PARK
SOL PLAATJE	KIMBERLEY	NW PARK
SOL PLAATJE	KIMBERLEY	NEW PARK
SOL PLAATJE	KIMBERLEY	KIMBERLEY
GA-SEGONYANA MUNICIPALITY	RUSFONTEIN	RUSFONTEIN
TSANTSABANE MUNICIPALITY	POSTMASBURG	POSTMASBURG
KHAI-MA MUNICIPALITY	AGGENEYS	AGGENEYS
KHAI-MA MUNICIPALITY	AGGENEYS	AGGENEYS
GA-SEGONYANA MUNICIPALITY	MAGOJANENG	MAGOJANENG
	ALEXANDER BAAI	ALEXANDER BAAI
	KAKAMAS	KAKAMAS
EMTHANJENI MUNICIPALITY	DE AAR	DE AAR

LOCAL MUNICIPALITY	TOWN	SUBURB/ VILLAGE
GRIEKWASTAD MUNICIPALITY	GRIEKWASTAD	GRIEKWASTAD
	CALVINIA	CALVINIA
TSANTSABANE MUNICIPALITY	POSTMASBURG	POSTMASBURG
	POSTMASBURG	POSTMASBURG
KAI GARIB MUNICIPALITY	AUGRABIES	AUGRABIES
	AUGRABIES	AUGRABIES
KAI GARIB MUNICIPALITY	AUGRABIES	AUGRABIES
KAI GARIB MUNICIPALITY	AUGRABIES	AUGRABIES
	AUGRABIES	AUGRABIES
GA-SEGONYANA MUNICIPALITY	DEURWARD	DEURWARD
GA-SEGONYANA MUNICIPALITY	THAMOYANCHE	THAMOYANCHE
GA-SEGONYANA MUNICIPALITY	MAKETLELE	MAKETLELE
MOSHAWENG	HEUNINGVLEI	HEUNINGVLEI

LOCAL MUNICIPALITY	TOWN	SUBURB/ VILLAGE
GA-SEGONYANA MUNICIPALITY	GAMORONA	GAMORONA
GA-SEGONYANA MUNICIPALITY	GAKHOE	GAKHOE
GA-SEGONYANA MUNICIPALITY	MOTHIBISTAD	MOTHIBISTAD
GA-SEGONYANA MUNICIPALITY	CAMDEN	CAMDEN
GA-SEGONYANA MUNICIPALITY	TLAPENG	TLAPENG
GA-SEGONYANA MUNICIPALITY	GAMORONA	GAMOPEDI
	MAGOGONG	MAGOGONG
GA-SEGONYANA MUNICIPALITY	KURUMAN	KURUMAN
PHOKWANE MUNICIPALITY	HARTSWATER	HARTSWATER
	HARTSWATER	HARTSWATER
GA-SEGONYANA MUNICIPALITY	DITHAKONG	DITHAKONG
GA-SEGONYANA MUNICIPALITY	KURUMAN	KURUMAN
	BARKLY WEST	BARKLY WEST

LOCAL MUNICIPALITY	TOWN	SUBURB/ VILLAGE
DIKGATLONG MUNICIPALITY	BARKLY WEST	BARKLY WEST
DIKGATLONG MUNICIPALITY	BARKLY WEST	BARKLY WEST
DIKGATLONG MUNICIPALITY	BARKLY WEST	BARKLY WEST
DIKGATLONG MUNICIPALITY	BARKLY WEST	BARKLY WEST
MOSHAWENG	BOTHITHONG	BOTHITHONG
GA-SEGONYANA MUNICIPALITY	MAMMEBE	MAMMEBE
GA-SEGONYANA MUNICIPALITY	BATLHAROS	BATLHAROS
GA-SEGONYANA MUNICIPALITY	MOTHIBISTAD	MOTHIBISTAD
GA-SEGONYANA MUNICIPALITY	WYK 3	WYK 3
GA-SEGONYANA MUNICIPALITY	VRYBURG	VRYBURG
GA-SEGONYANA MUNICIPALITY	KURUMAN	KURUMAN
SOL PLAATJE	KIMBERLEY	COLVILLE
	BELMONT	BELMONT

LOCAL MUNICIPALITY	TOWN	SUBURB/ VILLAGE
UBUNTU MUNICIPALITY	RICHMOND	RICHMOND
	BERGSIG	BERGSIG
	HOPETOWN	HOPETOWN
	UPINGTON	UPINGTON
	SANTOY	SANTOY
TSANTSABANE MUNICIPALITY	POSTMASBURG	POSTMASBURG
TSANTSABANE MUNICIPALITY	POSTMASBURG	POST
	BLOESMOND	BLOESMOND
SIYATHEMBA MUNICIPALITY	PRIESKA	PRIESKA
	PRIESKA	PRIESKA
KHAI-MA MUNICIPALITY	POFADDER	POFADDER
KHAI-MA MUNICIPALITY	POFADDER	POFADDER
KHAI-MA MUNICIPALITY	POFADDER	POFADDER

LOCAL MUNICIPALITY	TOWN	SUBURB/ VILLAGE
KHAI-MA MUNICIPALITY	POFADDER	POFADDER
GA-SEGONYANA MUNICIPALITY	MAALOGANE	MAALOGANE
GA-SEGONYANA MUNICIPALITY	LAXEY	GASEHUNELO
GA-SEGONYANA MUNICIPALITY	LOGAGANENG	LOGAGANENG
GA-SEGONYANA MUNICIPALITY	DIKHING	DEURWARD
GA-SEGONYANA MUNICIPALITY	WASHINGTON	WASHINGTON
SOL PLAATJE	KIMBERLEY	GALESHEWE
SOL PLAATJE	KIMBERLEY	PHUTANANG
GA-SEGONYANA MUNICIPALITY	LAXEY	LAXEY
SIYANCUMA MUNICIPALITY	DOUGLAS	DOUGLAS
SIYANCUMA MUNICIPALITY	DOUGLAS	DOUGLAS
SIYANCUMA MUNICIPALITY	DOUGLAS	DOUGLAS
	PAMPIERSTAD	PAMPIERSTAD

LOCAL MUNICIPALITY	TOWN	SUBURB/ VILLAGE
	UPINGTON	UPINGTON
DIKGATLONG MUNICIPALITY	BARKLY WEST	BARKLY WEST
GA-SEGONYANA MUNICIPALITY	MANYEDING	MANYEDING
MOSHAWENG	LOOPENG	LOOPENG
GA-SEGONYANA MUNICIPALITY	KGANUNG	KAGUNG
GA-SEGONYANA MUNICIPALITY	BOTHETHELETSA	BOTHETHELETSA
GA-SEGONYANA MUNICIPALITY	KURUMAN	MOTHIBISTAD
IKHEIS MUNICIPALITY	GROBLERSHOOP	GROBLERSHOOP
HANTAM MUNICIPALITY	BRANDVLEI	BRANDVLEI
HANTAM MUNICIPALITY	BRANDVLEI	BRANDVLEI
HANTAM MUNICIPALITY	BRANDVLEI	BRANDVLEI
HANTAM MUNICIPALITY	BRANDVLEI	BRANDVLEI
SIYANCUMA MUNICIPALITY	DOUGLAS	DOUGLAS

LOCAL MUNICIPALITY	TOWN	SUBURB/ VILLAGE
	DOUGLAS	DOUGLAS
	BUFFELSRIVIER	BUFFELSRIVIER
	NABABEEP	NABABEEP
PHOKWANE MUNICIPALITY	HARTSWATER	HARTSWATER
HANTAM MUNICIPALITY	CALVINIA	CALVINIA
HANTAM MUNICIPALITY	CALVINIA	CALVINIA
GA-SEGONYANA MUNICIPALITY	CASSEL	CAMDEN
MOSHAWENG	CAMDEN	CARDINGTON
KAREEBERG MUNICIPALITY	CARNAVON RD	CARNARVON
KAREEBERG MUNICIPALITY	CARNAVON RD	CARNARVON
	CARNAVON RD	CARNAVON
//KHARA HAIS MUNICIPALITY	UPINGTON	UPINGTON
KAREEBERG MUNICIPALITY	CARNAVON RD	CARNARVON

LOCAL MUNICIPALITY	TOWN	SUBURB/ VILLAGE
KAREEBERG MUNICIPALITY	CARNAVON RD	CARNARVON
KAREEBERG MUNICIPALITY	CARNAVON RD	CARNARVON
KAREEBERG MUNICIPALITY	CARNAVON RD	CARNARVON
NAMA KHOI MUNICIPALITY	SPRINGBOK	SPRINGBOK
UMSOBOMVU MUNICIPALITY	NOUPOORT	NOUPOORT
	KAKAMAS	KAKAMAS
UMSOBOMVU MUNICIPALITY	COLESBERG	COLESBERG
UMSOBOMVU MUNICIPALITY	COLESBERG	COLESBERG
UMSOBOMVU MUNICIPALITY	COLESBERG	COLESBERG
UMSOBOMVU MUNICIPALITY	COLESBERG	COLESBERG
UMSOBOMVU MUNICIPALITY	COLESBERG	COLESBERG
UMSOBOMVU MUNICIPALITY	COLESBERG	COLESBERG
UMSOBOMVU MUNICIPALITY	COLESBERG	COLESBERG
GA-SEGONYANA MUNICIPALITY	COLSTON	COLSTON

LOCAL MUNICIPALITY	TOWN	SUBURB/ VILLAGE
GA-SEGONYANA MUNICIPALITY	OLIFANTSHOEK	OLIFANTSHOEK
KA! GARIB	CONCORDIA	CONCORDIA
KA! GARIB	CONCORDIA	CONCORDIA
	UPINGTON	UPINGTON
	GROOTDRINK	GROOTDRINK
KAI GARIB MUNICIPALITY	KEIMoes	KEIMoes
	OLIFANTSHOEK	OLIFANTSHOEK
UMSOBOMVU MUNICIPALITY	NOUPOORT	NOUPOORT
DIKGATLONG MUNICIPALITY	WINDSORTON	WINDSORTON
KGATELOPELE MUNICIPALITY	DANIELSKUIL	DANIELSKUIL
KGATELOPELE MUNICIPALITY	DANIELSKUIL	DANIELSKUIL
KGATELOPELE MUNICIPALITY	DANIELSKUIL	DANIELSKUIL
KGATELOPELE MUNICIPALITY	DANIELSKUIL	DANIELSKUIL

LOCAL MUNICIPALITY	TOWN	SUBURB/ VILLAGE
KGATELOPELE MUNICIPALITY	DANIELSKUIL	DANIELSKUIL
KGATELOPELE MUNICIPALITY	DANIELSKUIL	DANIELSKUIL
EMTHANJENI MUNICIPALITY	DE AAR	DE AAR
EMTHANJENI MUNICIPALITY	DE AAR	DE AAR
EMTHANJENI MUNICIPALITY	DE AAR	DE AAR
EMTHANJENI MUNICIPALITY	DE AAR	DE AAR
EMTHANJENI MUNICIPALITY	DE AAR	DE AAR
EMTHANJENI MUNICIPALITY	DE AAR	DE AAR
EMTHANJENI MUNICIPALITY	DE AAR	DE AAR
EMTHANJENI MUNICIPALITY	DE AAR	DE AAR
	CALVINIA	CALVINIA
DIKGATLONG MUNICIPALITY	DELPORTSHOOP	DELPORTSHOOP
DIKGATLONG MUNICIPALITY	DELPORTSHOOP	DELPORTSHOOP
DIKGATLONG MUNICIPALITY	DELPORTSHOOP	DELPORTSHOOP

LOCAL MUNICIPALITY	TOWN	SUBURB/ VILLAGE
DIKGATLONG MUNICIPALITY	DELPORTSHOOP	DELPORTSHOOP
DIKGATLONG MUNICIPALITY	DELPORTSHOOP	DELPORTSHOOP
DIKGATLONG MUNICIPALITY	DELPORTSHOOP	DELPORTSHOOP
DIKGATLONG MUNICIPALITY	DELPORTSHOOP	DELPORTSHOOP
DIKGATLONG MUNICIPALITY	DELPORTSHOOP	DELPORTSHOOP
DIKGATLONG MUNICIPALITY	DELPORTSHOOP	DELPORTSHOOP
DIKGATLONG MUNICIPALITY	DELPORTSHOOP	DELPORTSHOOP
DIKGATLONG MUNICIPALITY	DELPORTSHOOP	DELPORTSHOOP
KAREEBERG MUNICIPALITY	VOSBURG	VOSBURG
SOL PLAATJE	KIMBERLEY	KIMBERLEY NORTH
SOL PLAATJE	KIMBERLEY	KIMBERLEY NORTH
SOL PLAATJE	KIMBERLEY	POSTMASBURG

LOCAL MUNICIPALITY	TOWN	SUBURB/ VILLAGE
SOL PLAATJE	KIMBERLEY	KIMBERLEY NORTH
SOL PLAATJE	KIMBERLEY	KIMBERLEY NORTH
SOL PLAATJE	KIMBERLEY	KIMBERLEY NORTH
SOL PLAATJE	KIMBERLEY	KIMBERLEY NORTH
SOL PLAATJE	KIMBERLEY	KIMBERLEY NORTH
SOL PLAATJE	KIMBERLEY	KIMBERLEY NORTH
SOL PLAATJE	KIMBERLEY	KIMBERLEY NORTH
SOL PLAATJE	KIMBERLEY	KIMBERLEY NORTH
GAMAGARA MUNICIPALITY	DIBENG	DEBEN
GA-SEGONYANA MUNICIPALITY	DITHAKONG	DITHAKONG
	DANIELSKUIL	DANIELSKUIL
	CALVINIA	BRAKBOSVLAKTE
DIKGATLONG MUNICIPALITY	DELPORSHOOP	DELPORSHOOP
GA-SEGONYANA MUNICIPALITY	DINOKANENG	DINOKANENG

LOCAL MUNICIPALITY	TOWN	SUBURB/ VILLAGE
MOSHAWENG	ELLENDALE	DITSHIPENG
	VICTORIA WEST	VICTORIA WEST
SIYANCUMA MUNICIPALITY	DOUGLAS	DOUGLAS
SIYANCUMA MUNICIPALITY	DOUGLAS	DOUGLAS
SIYANCUMA MUNICIPALITY	DOUGLAS	DOUGLAS
SIYANCUMA MUNICIPALITY	DOUGLAS	DOUGLAS
SOL PLAATJE	KIMBERLEY	RETSWELELE
NAMA KHOI MUNICIPALITY	SPRINGBOK	SPRINGBOK
NAMA KHOI MUNICIPALITY	SPRINGBOK	SPRINGBOK
NAMA KHOI MUNICIPALITY	SPRINGBOK	BERGSIG
	ALEXANDER BAAI	ALEXANDER BAAI
SOL PLAATJE	KIMBERLEY	BEACONSFIELD
SOL PLAATJE	KIMBERLEY	BEACONSFIELD

LOCAL MUNICIPALITY	TOWN	SUBURB/ VILLAGE
SOL PLAATJE	KIMBERLEY	BEACONSFIELD
SOL PLAATJE	KIMBERLEY	BEACONSFIELD
SOL PLAATJE	KIMBERLEY	BEACONSFIELD
SOL PLAATJE	KIMBERLEY	BEACONSFIELD
SOL PLAATJE	KIMBERLEY	BEACONSFIELD
SOL PLAATJE	KIMBERLEY	BEACONSFIELD
SOL PLAATJE	KIMBERLEY	BEACONSFIELD
SOL PLAATJE	KIMBERLEY	BEACONSFIELD
SOL PLAATJE	KIMBERLEY	BEACONSFIELD
//KHARA HAIS MUNICIPALITY	UPINGTON	JAN KEMPDORP
//KHARA HAIS MUNICIPALITY	UPINGTON	UPINGTON
//KHARA HAIS MUNICIPALITY	UPINGTON	UPINGTON
GA-SEGONYANA MUNICIPALITY	KURUMAN	KURUMAN
PHOKWANE MUNICIPALITY	VAALHARTS	SETTLEMENT B

LOCAL MUNICIPALITY	TOWN	SUBURB/ VILLAGE
GA-SEGONYANA MUNICIPALITY	GASURTIG	GASURTIG
	JAN KEMPDORP	JAN KEMPDORP
SOL PLAATJE	KIMBERLEY	KIMBERLEY
	LEKKERSING	LEKKERSING
GA-SEGONYANA MUNICIPALITY	ELLENDALE	ELLENDALE
SOL PLAATJE	KIMBERLEY	GALESHEWE
SOL PLAATJE	KIMBERLEY	HOMEVALE
EMTHANJENI MUNICIPALITY	DE AAR	NONZWAKAZI TOWNSHIP 8
SOL PLAATJE	KIMBERLEY	FLOORS
UMSOBOMVU MUNICIPALITY	NOUPOORT	NOUPOORT
UMSOBOMVU MUNICIPALITY	NOUPOORT	NOUPOORT
GA-SEGONYANA MUNICIPALITY	ETHEL	ETHEL
UMSOBOMVU MUNICIPALITY	NOUPOORT	NOUPOORT

LOCAL MUNICIPALITY	TOWN	SUBURB/ VILLAGE
SIYATHEMBA MUNICIPALITY	MARYDALE	MARYDALE
SIYATHEMBA MUNICIPALITY	MARYDALE	MARYDALE
SIYATHEMBA MUNICIPALITY	MARYDALE	MARYDALE
SIYATHEMBA MUNICIPALITY	PRIESKA	PRIESKA
	KOMAGGAS	KOMAGGAS
SIYATHEMBA MUNICIPALITY	MARYDALE	MARYDALE
SIYATHEMBA MUNICIPALITY	MARYDALE	MARYDALE
SIYATHEMBA MUNICIPALITY	MARYDALE	MARYDALE
SIYATHEMBA MUNICIPALITY	MARYDALE	MARYDALE
//KHARA HAIS MUNICIPALITY	UPINGTON	UPINGTON
//KHARA HAIS MUNICIPALITY	UPINGTON	UPINGTON
NAMA KHOI	STEINKOPF	STEINKOPF
	LIME ACRES	LIME ACRES


LOCAL MUNICIPALITY	TOWN	SUBURB/ VILLAGE
SOL PLAATJE	KIMBERLEY	HOMESTEAD
SOL PLAATJE	KIMBERLEY	SQUAREHILL PARK
SOL PLAATJE	KIMBERLEY	FLOORS
GA-SEGONYANA MUNICIPALITY	FLORINA	FLORINA
DIKGATLONG MUNICIPALITY	DELPORTSHOOP	DELPORTSHOOP
//KHARA HAIS MUNICIPALITY	UPINGTON	UPINGTON
	UPINGTON	UPINGTON
KHAI-MA MUNICIPALITY	POFADDER	POFADDER
	LOUISVALE	LOUISVALE
MOSHAWENG	PADSTOW	BENDEL
MOSHAWENG	BENDEL	BENDEL
KAROO HOOGLAND MUNICIPALITY	FRASERBURG	FRASERBURG
KAROO HOOGLAND MUNICIPALITY	FRASERBURG	FRASERBURG

LOCAL MUNICIPALITY	TOWN	SUBURB/ VILLAGE
KAROO HOOGLAND MUNICIPALITY	FRASERBURG	FRASERBURG
KAROO HOOGLAND MUNICIPALITY	FRASERBURG	FRASERBURG
KAROO HOOGLAND MUNICIPALITY	FRASERBURG	FRASERBURG
KAROO HOOGLAND MUNICIPALITY	FRASERBURG	FRASERBURG
KAROO HOOGLAND MUNICIPALITY	FRASERBURG	FRASERBURG
KAROO HOOGLAND MUNICIPALITY	FRASERBURG	FRASERBURG
KAROO HOOGLAND MUNICIPALITY	FRASERBURG	FRASERBURG
KAROO HOOGLAND MUNICIPALITY	FRASERBURG	FRASERBURG
KAROO HOOGLAND MUNICIPALITY	FRASERBURG	FRASERBURG
KAROO HOOGLAND MUNICIPALITY	FRASERBURG	FRASERBURG
KAROO HOOGLAND MUNICIPALITY	FRASERBURG	FRASERBURG
KAROO HOOGLAND MUNICIPALITY	FRASERBURG	FRASERBURG
	FRIERSDALE	FRIERSDALE

LOCAL MUNICIPALITY	TOWN	SUBURB/ VILLAGE
	LONGLANDS	LONGLANDS
MOSHAWENG	BOTHITHONG	BOTHITHONG
GA-SEGONYANA MUNICIPALITY	GADIBOE	GADIBOE
	ALEXANDER BAAI	ALEXANDER BAAI
GA-SEGONYANA MUNICIPALITY	DITHAKONG	DITHAKONG
GA-SEGONYANA MUNICIPALITY	CAMDEN	CAMDEN
GA-SEGONYANA MUNICIPALITY	MOTHIBISTAD	MOTHIBISTAD
GA-SEGONYANA MUNICIPALITY	GALOTLHARE	GALOTLHARE
GA-SEGONYANA MUNICIPALITY	GALOTOLO	GALOTOLO
GAMAGARA MUNICIPALITY	DIBENG	DEBEN
GAMAGARA MUNICIPALITY	DIBENG	DEBEN
GAMAGARA MUNICIPALITY	DIBENG	DEBEN
GA-SEGONYANA MUNICIPALITY	GAMASEPA	GAMASEPA

LOCAL MUNICIPALITY	TOWN	SUBURB/ VILLAGE
GA-SEGONYANA MUNICIPALITY	KURUMAN	MOTHIBISTAD
GA-SEGONYANA MUNICIPALITY	MARUPING	MARUPING
GA-SEGONYANA MUNICIPALITY	GAMOPEDI	GAMOPEDI
GA-SEGONYANA MUNICIPALITY	GANTATELANG	GAMORONA
GA-SEGONYANA MUNICIPALITY	DEURHAM	DEURHAM
GA-SEGONYANA MUNICIPALITY	GANGHAI	GANGHAI
GA-SEGONYANA MUNICIPALITY	GASEHUBANE	GANTATELANG
	PAMPIERSTAD	PAMPIERSTAD
GA-SEGONYANA MUNICIPALITY	BOTHITHONG	BATTLEMOUNT
MOTSHAWENG MUNICIPALITY	CAHAR	CAHAR
	PRIESKA	PRIESKA
//KHARA HAIS MUNICIPALITY	UPINGTON	UPINGTON
KAMIESBERG MUNICIPALITY	GARIES	GARIES

LOCAL MUNICIPALITY	TOWN	SUBURB/ VILLAGE
KAMIESBERG MUNICIPALITY	GARIES	GARIES
KAMIESBERG MUNICIPALITY	GARIES	GARIES
KAMIESBERG MUNICIPALITY	GARIES	GARIES
KAMIESBERG MUNICIPALITY	GARIES	GARIES
KAMIESBERG MUNICIPALITY	GARIES	GARIES
KAMIESBERG MUNICIPALITY	GARIES	GARIES
KAMIESBERG MUNICIPALITY	GARIES	GARIES
KAMIESBERG MUNICIPALITY	GARIES	GARIES
KAMIESBERG MUNICIPALITY	GARIES	GARIES
KAMIESBERG MUNICIPALITY	GARIES	GARIES
KAMIESBERG MUNICIPALITY	GARIES	GARIES
KAMIESBERG MUNICIPALITY	GARIES	GARIES
KAMIESBERG MUNICIPALITY	GARIES	GARIES
KAMIESBERG MUNICIPALITY	GARIES	GARIES



LOCAL MUNICIPALITY	TOWN	SUBURB/ VILLAGE
KAMIESBERG MUNICIPALITY	GARIES	GARIES
KAMIESBERG MUNICIPALITY	GARIES	GARIES
KAMIESBERG MUNICIPALITY	GARIES	GARIES
KAMIESBERG MUNICIPALITY	GARIES	GARIES
KAMIESBERG MUNICIPALITY	GARIES	GARIES
KAMIESBERG MUNICIPALITY	GARIES	GARIES
KAMIESBERG MUNICIPALITY	GARIES	GARIES
KAMIESBERG MUNICIPALITY	GARIES	GARIES
GA-SEGONYANA MUNICIPALITY	HOTAZEL	HOTAZEL
GA-SEGONYANA MUNICIPALITY	NTSWELENGWE	NTSWELENGWE
GA-SEGONYANA MUNICIPALITY	GASEHUNELO	GASEHUBANE
GA-SEGONYANA MUNICIPALITY	GASEHUNELO	GASEHUNELO
GA-SEGONYANA MUNICIPALITY	PERTH	PERTH
MOSHAWENG	BENDEL	BENDEL

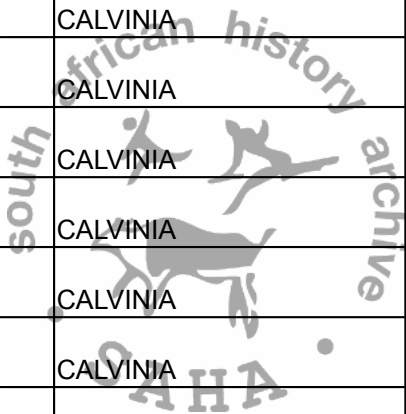
LOCAL MUNICIPALITY	TOWN	SUBURB/ VILLAGE
KAI GARIB MUNICIPALITY	KEIMoes	KEIMoes
SOL PLAATJE	KIMBERLEY	GALESHEWE
MOSHAWENG	GLEN RED	GLEN RED
	LONGLANDS	FORLORNE HOPE
KAI GARIB MUNICIPALITY	KEIMoes	KEIMoes
GA-SEGONYANA MUNICIPALITY	GASEHUNELo	KGANUNG
GA-SEGONYANA MUNICIPALITY	DITHAKONG	DITHAKONG
GA-SEGONYANA MUNICIPALITY	GOOD HOPE	GOODE HOPE
	STEINKOPF	GOODHOUSE
	HOPETOWN	HOPETOWN
SOL PLAATJE	KIMBERLEY	GREENPOINT
GRIEKWASTAD MUNICIPALITY	GRIEKWASTAD	GRIEKWASTAD
IKHEIS MUNICIPALITY	GROBLERSHOOP	GROBLERSHOOP
IKHEIS MUNICIPALITY	GROBLERSHOOP	GROBLERSHOOP

LOCAL MUNICIPALITY	TOWN	SUBURB/ VILLAGE
!KHEIS MUNICIPALITY	GROBLERSHOOP	GROBLERSHOOP
!KHEIS MUNICIPALITY	GROBLERSHOOP	GROBLERSHOOP
!KHEIS MUNICIPALITY	GROBLERSHOOP	GROBLERSHOOP
!KHEIS MUNICIPALITY	GROBLERSHOOP	GROBLERSHOOP
!KHEIS MUNICIPALITY	GROBLERSHOOP	GROBLERSHOOP
!KHEIS MUNICIPALITY	GROBLERSHOOP	GROBLERSHOOP
SOL PLAATJE	KIMBERLEY	GREENPOINT
	MIER	MIER
	GROOTDRINK	GROOTDRINK
GA-SEGONYANA MUNICIPALITY	GAMAKGATLE	GAMAKGATLE
EMTHANJENI MUNICIPALITY	HANOVER	HANOVER
HANTAM MUNICIPALITY	CALVINIA	CALVINIA
HANTAM MUNICIPALITY	CALVINIA	CALVINIA
HANTAM MUNICIPALITY	CALVINIA	CALVINIA

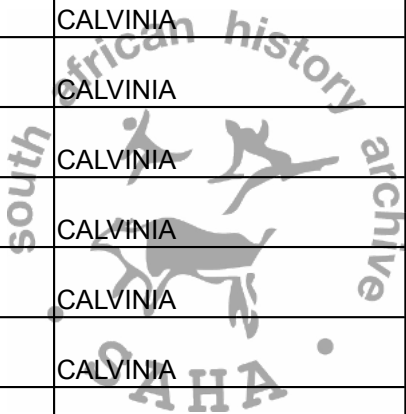
LOCAL MUNICIPALITY	TOWN	SUBURB/ VILLAGE
HANTAM MUNICIPALITY	CALVINIA	CALVINIA
PHOKWANE MUNICIPALITY	HARTSWATER	HARTSWATER
PHOKWANE MUNICIPALITY	HARTSWATER	HARTSWATER
PHOKWANE MUNICIPALITY	HARTSWATER	HARTSWATER
PHOKWANE MUNICIPALITY	HARTSWATER	HARTSWATER
PHOKWANE MUNICIPALITY	HARTSWATER	HARTSWATER
	DE AAR	DE AAR
SOL PLAATJE	KIMBERLEY	HERLEAR
SIYATHEMBA MUNICIPALITY	PRIESKA	PRIESKA
TSANTSABANE MUNICIPALITY	POSTMASBURG	POSTMASBURG
IKHEIS MUNICIPALITY	GROBLERSHOOP	GROBLERSHOOP
EMTHANJENI MUNICIPALITY	BRITSTOWN	BRITSTOWN
EMTHANJENI MUNICIPALITY	BRITSTOWN	BRITSTOWN
EMTHANJENI MUNICIPALITY	BRITSTOWN	BRITSTOWN

LOCAL MUNICIPALITY	TOWN	SUBURB/ VILLAGE
EMTHANJENI MUNICIPALITY	BRITSTOWN	BRITSTOWN
EMTHANJENI MUNICIPALITY	BRITSTOWN	BRITSTOWN
EMTHANJENI MUNICIPALITY	BRITSTOWN	BRITSTOWN
EMTHANJENI MUNICIPALITY	BRITSTOWN	BRITSTOWN
	JAN KEMPDORP	JAN KEMPDORP
	JAN KEMPDORP	JAN KEMPDORP
HANTAM MUNICIPALITY	CALVINIA	CALVINIA
HANTAM MUNICIPALITY	CALVINIA	CALVINIA
HANTAM MUNICIPALITY	CALVINIA	CALVINIA
HANTAM MUNICIPALITY	CALVINIA	CALVINIA
HANTAM MUNICIPALITY	CALVINIA	CALVINIA
HANTAM MUNICIPALITY	CALVINIA	CALVINIA
HANTAM MUNICIPALITY	CALVINIA	CALVINIA
HANTAM MUNICIPALITY	CALVINIA	CALVINIA
HANTAM MUNICIPALITY	CALVINIA	CALVINIA

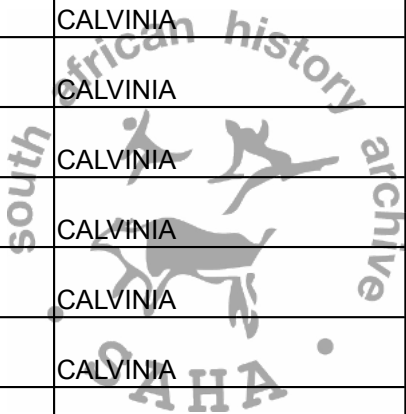
LOCAL MUNICIPALITY	TOWN	SUBURB/ VILLAGE
HANTAM MUNICIPALITY	CALVINIA	CALVINIA
HANTAM MUNICIPALITY	CALVINIA	CALVINIA
HANTAM MUNICIPALITY	CALVINIA	CALVINIA
HANTAM MUNICIPALITY	CALVINIA	CALVINIA
HANTAM MUNICIPALITY	CALVINIA	CALVINIA
HANTAM MUNICIPALITY	CALVINIA	CALVINIA
HANTAM MUNICIPALITY	CALVINIA	CALVINIA
HANTAM MUNICIPALITY	CALVINIA	CALVINIA
HANTAM MUNICIPALITY	CALVINIA	CALVINIA
HANTAM MUNICIPALITY	CALVINIA	CALVINIA
HANTAM MUNICIPALITY	CALVINIA	CALVINIA
HANTAM MUNICIPALITY	CALVINIA	CALVINIA
HANTAM MUNICIPALITY	CALVINIA	CALVINIA
HANTAM MUNICIPALITY	CALVINIA	CALVINIA
HANTAM MUNICIPALITY	CALVINIA	CALVINIA
HANTAM MUNICIPALITY	CALVINIA	CALVINIA



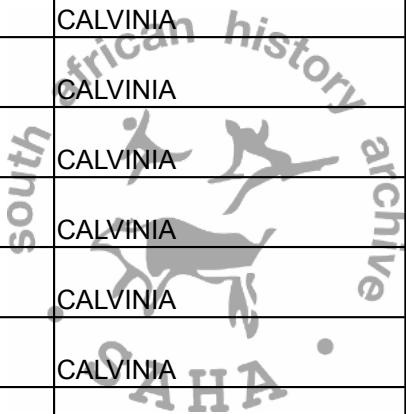
LOCAL MUNICIPALITY	TOWN	SUBURB/ VILLAGE
HANTAM MUNICIPALITY	CALVINIA	CALVINIA
HANTAM MUNICIPALITY	CALVINIA	CALVINIA
HANTAM MUNICIPALITY	CALVINIA	CALVINIA
HANTAM MUNICIPALITY	CALVINIA	CALVINIA
HANTAM MUNICIPALITY	CALVINIA	CALVINIA
HANTAM MUNICIPALITY	CALVINIA	CALVINIA
HANTAM MUNICIPALITY	CALVINIA	CALVINIA
HANTAM MUNICIPALITY	CALVINIA	CALVINIA
HANTAM MUNICIPALITY	CALVINIA	CALVINIA
HANTAM MUNICIPALITY	CALVINIA	CALVINIA
HANTAM MUNICIPALITY	CALVINIA	CALVINIA
HANTAM MUNICIPALITY	CALVINIA	CALVINIA
HANTAM MUNICIPALITY	CALVINIA	CALVINIA
HANTAM MUNICIPALITY	CALVINIA	CALVINIA
HANTAM MUNICIPALITY	CALVINIA	CALVINIA



LOCAL MUNICIPALITY	TOWN	SUBURB/ VILLAGE
HANTAM MUNICIPALITY	CALVINIA	CALVINIA
HANTAM MUNICIPALITY	CALVINIA	CALVINIA
HANTAM MUNICIPALITY	CALVINIA	CALVINIA
HANTAM MUNICIPALITY	CALVINIA	CALVINIA
HANTAM MUNICIPALITY	CALVINIA	CALVINIA
HANTAM MUNICIPALITY	CALVINIA	CALVINIA
HANTAM MUNICIPALITY	CALVINIA	CALVINIA
HANTAM MUNICIPALITY	CALVINIA	CALVINIA
HANTAM MUNICIPALITY	CALVINIA	CALVINIA
HANTAM MUNICIPALITY	CALVINIA	CALVINIA
HANTAM MUNICIPALITY	CALVINIA	CALVINIA
HANTAM MUNICIPALITY	CALVINIA	CALVINIA
HANTAM MUNICIPALITY	CALVINIA	CALVINIA
HANTAM MUNICIPALITY	CALVINIA	CALVINIA
HANTAM MUNICIPALITY	CALVINIA	CALVINIA



LOCAL MUNICIPALITY	TOWN	SUBURB/ VILLAGE
HANTAM MUNICIPALITY	CALVINIA	CALVINIA
HANTAM MUNICIPALITY	CALVINIA	CALVINIA
HANTAM MUNICIPALITY	CALVINIA	CALVINIA
HANTAM MUNICIPALITY	CALVINIA	CALVINIA
HANTAM MUNICIPALITY	CALVINIA	CALVINIA
HANTAM MUNICIPALITY	CALVINIA	CALVINIA
HANTAM MUNICIPALITY	CALVINIA	CALVINIA
HANTAM MUNICIPALITY	CALVINIA	CALVINIA
HANTAM MUNICIPALITY	CALVINIA	CALVINIA
HANTAM MUNICIPALITY	CALVINIA	CALVINIA
HANTAM MUNICIPALITY	CALVINIA	CALVINIA
HANTAM MUNICIPALITY	CALVINIA	CALVINIA
HANTAM MUNICIPALITY	CALVINIA	CALVINIA
HANTAM MUNICIPALITY	CALVINIA	CALVINIA
HANTAM MUNICIPALITY	CALVINIA	CALVINIA



LOCAL MUNICIPALITY	TOWN	SUBURB/ VILLAGE
HANTAM MUNICIPALITY	CALVINIA	CALVINIA
HANTAM MUNICIPALITY	CALVINIA	CALVINIA
HANTAM MUNICIPALITY	CALVINIA	CALVINIA
HANTAM MUNICIPALITY	CALVINIA	CALVINIA
HANTAM MUNICIPALITY	CALVINIA	CALVINIA
HANTAM MUNICIPALITY	CALVINIA	CALVINIA
	UPINGTON	UPINGTON
	HARTSWATER	HARTSWATER
SOL PLAATJE	KIMBERLEY	KIMBERLEY
SOL PLAATJE	KIMBERLEY	NEW PARK
	DOUGLAS	DOUGLAS
PHOKWANE MUNICIPALITY	JAN KEMPDORP	JAN KEMPDORP
SOL PLAATJE	KIMBERLEY	KIMBELEY
SOL PLAATJE	KIMBERLEY	KIMBERLEY

LOCAL MUNICIPALITY	TOWN	SUBURB/ VILLAGE
DIKGATLONG MUNICIPALITY	BARKLY WEST	BARKLY WEST
THEMBELIHLE MUNICIPALITY	HOPETOWN	HOPETOWN
THEMBELIHLE MUNICIPALITY	HOPETOWN	HOPETOWN
THEMBELIHLE MUNICIPALITY	HOPETOWN	HOPETOWN
THEMBELIHLE MUNICIPALITY	HOPETOWN	HOPETOWN
THEMBELIHLE MUNICIPALITY	HOPETOWN	HOPETOWN
	HOTAZEL	HOTAZEL
	HOTAZEL	HOTAZEL
TSANTSABANE MUNICIPALITY	POSTMASBURG	POSTMASBURG
SIYANCUMA MUNICIPALITY	DOUGLAS	DOUGLAS
SOL PLAATJE	KIMBERLEY	GALESHEWE
	HUTCHINSON	HUTCHINSON
SIYANCUMA MUNICIPALITY	DOUGLAS	DOUGLAS
GA-SEGONYANA MUNICIPALITY	DITHAKONG	DIKHING

LOCAL MUNICIPALITY	TOWN	SUBURB/ VILLAGE
GA-SEGONYANA MUNICIPALITY	DIKHING	DIKHING
GA-SEGONYANA MUNICIPALITY	MOTHIBISTAD	MOTHIBISTAD
UBUNTU MUNICIPALITY	RICHMOND	RICHMOND
UBUNTU MUNICIPALITY	RICHMOND	RICHMOND
UBUNTU MUNICIPALITY	RICHMOND	RICHMOND
UMSOBOMVU MUNICIPALITY	NOUPOORT	NOUPOORT
GA-SEGONYANA MUNICIPALITY	MANYEDING	LOKALENG
SIYANCUMA MUNICIPALITY	DOUGLAS	DOUGLAS
MOSHAWENG	DITSHIPENG	DITSHIPENG
GA-SEGONYANA MUNICIPALITY	MAGOJANENG	MAGOJANENG
MOSHAWENG	CARDINGTON	BOTHITHONG
SOL PLAATJE	KIMBERLEY	GALESHEWE
GA-SEGONYANA MUNICIPALITY	MOTHIBISTAD	MOTHIBISTAD
GA-SEGONYANA MUNICIPALITY	WYK 9	WYK 9

LOCAL MUNICIPALITY	TOWN	SUBURB/ VILLAGE
GA-SEGONYANA MUNICIPALITY	MAPHINIC	MAPHINIC
MOSHAWENG	BENDEL	BENDEL
GA-SEGONYANA MUNICIPALITY	MAGOBING	MAGOBING
UBUNTU MUNICIPALITY	LOXTON	LOXTON
	LOXTON	LOXTON
	LOXTON	LOXTON
UBUNTU MUNICIPALITY	LOXTON	LOXTON
UBUNTU MUNICIPALITY	LOXTON	LOXTON
UBUNTU MUNICIPALITY	LOXTON	LOXTON
SIYATHEMBA MUNICIPALITY	PRIESKA	PRIESKA
SIYATHEMBA MUNICIPALITY	PRIESKA	PRIESKA
EMTHANJENI MUNICIPALITY	HANOVER	HANOVER
EMTHANJENI MUNICIPALITY	HANOVER	HANOVER
	ASKHAM	ASKHAM

LOCAL MUNICIPALITY	TOWN	SUBURB/ VILLAGE
UBUNTU MUNICIPALITY	LOXTON	LOXTON
UBUNTU MUNICIPALITY	LOXTON	LOXTON
KAMIESBERG MUNICIPALITY	GARIES	GARIES
SIYATHEMBA MUNICIPALITY	PRIESKA	PRIESKA
PHOKWANE MUNICIPALITY	JAN KEMPDORP	JAN KEMPDORP
SOL PLAATJE	KIMBERLEY	KENILWORTH
IKHEIS MUNICIPALITY	GROBLERSHOOP	GROBLERSHOOP
	ALEXANDER BAAI	ALEXANDER BAAI
UBUNTU MUNICIPALITY	VICTORIA WEST	VICTORIA WEST
	REIVILO	REIVILO
GA-SEGONYANA MUNICIPALITY	BATLHAROS	BATLHAROS
MOSHAWENG	TSINENG	TSINENG
GA-SEGONYANA MUNICIPALITY	CHURCHILL	CHURCHILL
GA-SEGONYANA MUNICIPALITY	CHURCHILL	CASSEL

LOCAL MUNICIPALITY	TOWN	SUBURB/ VILLAGE
KAI GARIB MUNICIPALITY	KAKAMAS	KAKAMAS
KAI GARIB MUNICIPALITY	KAKAMAS	KAKAMAS
KAI GARIB MUNICIPALITY	KAKAMAS	KAKAMAS
//KHARA HAIS MUNICIPALITY	UPINGTON	UPINGTON
GA-SEGONYANA MUNICIPALITY	KURUMAN	KURUMAN
GA-SEGONYANA MUNICIPALITY	KURUMAN	KURUMAN
GA-SEGONYANA MUNICIPALITY	KURUMAN	KURUMAN
GA-SEGONYANA MUNICIPALITY	KURUMAN	KURUMAN
GA-SEGONYANA MUNICIPALITY	KURUMAN	KURUMAN
GA-SEGONYANA MUNICIPALITY	KURUMAN	KURUMAN
GA-SEGONYANA MUNICIPALITY	KURUMAN	KURUMAN
GA-SEGONYANA MUNICIPALITY	KURUMAN	KURUMAN
GA-SEGONYANA MUNICIPALITY	KURUMAN	KURUMAN
GA-SEGONYANA MUNICIPALITY	KURUMAN	KURUMAN
GA-SEGONYANA MUNICIPALITY	KURUMAN	KURUMAN

LOCAL MUNICIPALITY	TOWN	SUBURB/ VILLAGE
GA-SEGONYANA MUNICIPALITY	KURUMAN	KURUMAN
GA-SEGONYANA MUNICIPALITY	KURUMAN	KURUMAN
GA-SEGONYANA MUNICIPALITY	KURUMAN	KURUMAN
	VOLLGRAAFFSIGG	VOLLGRAAFFSIGG
KAMIESBERG MUNICIPALITY	KAMIESKROON	KAMIESKROON
KAMIESBERG MUNICIPALITY	KAMIESKROON	KAMIESKROON
KAI GARIB MUNICIPALITY	KANONEILAND	KANONEILAND
KAI GARIB MUNICIPALITY	KANONEILAND	KANONEILAND
KAI GARIB MUNICIPALITY	KANONEILAND	KANONEILAND
KAI GARIB MUNICIPALITY	KANONEILAND	KANONEILAND
GA-SEGONYANA MUNICIPALITY	PIETERSHEM	PIETERSHEM
EMTHANJENI MUNICIPALITY	DE AAR	DE AAR
//KHARA HAIS MUNICIPALITY	UPINGTON	UPINGTON
KHARA HAIS MUNICIPALITY	KAROS	KAROS

LOCAL MUNICIPALITY	TOWN	SUBURB/ VILLAGE
GAMAGARA	KATHU	KATHU
GAMAGARA	KATHU	KATHU
	DOUGLAS	DOUGLAS
GA-SEGONYANA MUNICIPALITY	KURUMAN	KURUMAN
GA-SEGONYANA MUNICIPALITY	HEYSON	HEYSON
GA-SEGONYANA MUNICIPALITY	VRYBURG	VRYBURG
KAI GARIB MUNICIPALITY	KEIMoes	KEIMoes
KAI GARIB MUNICIPALITY	KEIMoes	KEIMoes
KAI GARIB MUNICIPALITY	KEIMoes	KEIMoes
KAI GARIB MUNICIPALITY	KEIMoes	KEIMoes
KAI GARIB MUNICIPALITY	KEIMoes	KEIMoes
KAI GARIB MUNICIPALITY	KEIMoes	KEIMoes
KAI GARIB MUNICIPALITY	KEIMoes	KEIMoes
KAI GARIB MUNICIPALITY	KEIMoes	KEIMoes
KAI GARIB MUNICIPALITY	KEIMoes	KEIMoes

LOCAL MUNICIPALITY	TOWN	SUBURB/ VILLAGE
KAI GARIB MUNICIPALITY	KEIMOES	KEIMOES
KAI GARIB MUNICIPALITY	KEIMOES	KEIMOES
KAI GARIB MUNICIPALITY	KEIMOES	KEIMOES
KAI GARIB MUNICIPALITY	KEIMOES	KEIMOES
KAI GARIB MUNICIPALITY	KEIMOES	KEIMOES
KAI GARIB MUNICIPALITY	KEIMOES	KEIMOES
KAI GARIB MUNICIPALITY	KEIMOES	KEIMOES
	MODDERRIVIER	MODDERRIVIER
GA-SEGONYANA MUNICIPALITY	MAIPENG	MAIPENG
KAI GARIB MUNICIPALITY	KENHARDT	KENHARDT
KAI GARIB MUNICIPALITY	KENHARDT	KENHARDT
KAI GARIB MUNICIPALITY	KENHARDT	KENHARDT
KAI GARIB MUNICIPALITY	KENHARDT	KENHARDT
SOL PLAATJE	KIMBERLEY	KIMBERLEY

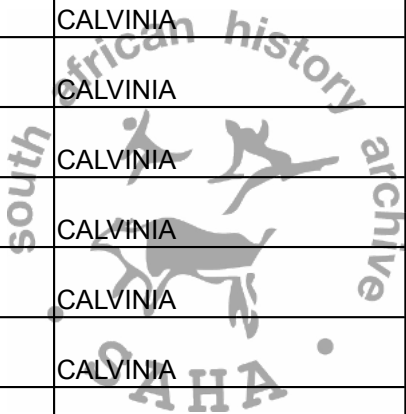
LOCAL MUNICIPALITY	TOWN	SUBURB/ VILLAGE
RENOSTERBERG MUNICIPALITY	VAN DER KLOOF	VAN DER KLOOF
SOL PLAATJE	KIMBERLEY	CENTRAL
SOL PLAATJE	KIMBERLEY	CENTRAL
SOL PLAATJE	KIMBERLEY	CENTRAL
SOL PLAATJE	KIMBERLEY	KESTELLHOF
SOL PLAATJE	KIMBERLEY	CENTRAL
SOL PLAATJE	KIMBERLEY	KESTELLHOF
SOL PLAATJE	KIMBERLEY	CENTRAL
SOL PLAATJE	RITCHIE	MOTSWEDIMOSA
GA-SEGONYANA MUNICIPALITY	BOJELAPOTSANE	BOJELAPOTSANE
	PAMPIERSTAD	PAMPIERSTAD
	PAMPIERSTAD	PAMPIERSTAD
	KURUMAN	KURUMAN
	GARAGAMS	GARAGAMS

LOCAL MUNICIPALITY	TOWN	SUBURB/ VILLAGE
GA-SEGONYANA MUNICIPALITY	GAMOPEDI	GAMOPEDI
TSANTSABANE MUNICIPALITY	POSTMASBURG	POSTMASBURG
GA-SEGONYANA MUNICIPALITY	KHUIS	KHUIS
SOL PLAATJE	KIMBERLEY	BELGRAVIA
SOL PLAATJE	KIMBERLEY	BELGRAVIA
SOL PLAATJE	KIMBERLEY	KIMBERLEY
SOL PLAATJE	KIMBERLEY	BELGRAVIA
SOL PLAATJE	KIMBERLEY	BELGRAVIA
SOL PLAATJE	KIMBERLEY	BELGRAVIA
SOL PLAATJE	KIMBERLEY	BELGRAVIA
SOL PLAATJE	KIMBERLEY	BELGRAVIA
SOL PLAATJE	KIMBERLEY	BELGRAVIA
SOL PLAATJE	KIMBERLEY	BELGRAVIA
SOL PLAATJE	KIMBERLEY	NEW PARK
SOL PLAATJE	KIMBERLEY	KIMBERLEY

LOCAL MUNICIPALITY	TOWN	SUBURB/ VILLAGE
	SANTOY	SANTOY
SOL PLAATJE	KIMBERLEY	GALESHEWE
	MIER	MIER
//KHARA HAIS MUNICIPALITY	UPINGTON	UPINGTON
KAI GARIB MUNICIPALITY	KEIMoes	KEIMoes
	GARIES	GARIES
GA-SEGONYANA MUNICIPALITY	LAXEY	LAXEY
GA-SEGONYANA MUNICIPALITY	KURUMAN	KURUMAN
	KOOPMANSFONTEIN	KOOPMANSFONTEIN
	CALVINIA	CALVINIA
GA-SEGONYANA MUNICIPALITY	CASSEL	CASSEL
	VIOOLSDRIFT	VIOOLSDRIFT
	VIOOLSDRIFT	VIOOLSDRIFT
	VIOOLSDRIFT	VIOOLSDRIFT

LOCAL MUNICIPALITY	TOWN	SUBURB/ VILLAGE
GA-SEGONYANA MUNICIPALITY	KURUMAN	MOTHIBISTAD
GA-SEGONYANA MUNICIPALITY	KURUMAN	KURUMAN
GA-SEGONYANA MUNICIPALITY	SEODING	SEODING
KGATELOPELE MUNICIPALITY	DANIELSKUIL	DANIELSKUIL
KGATELOPELE MUNICIPALITY	DANIELSKUIL	DANIELSKUIL
GA-SEGONYANA MUNICIPALITY	KURUMAN	KURUMAN
GA-SEGONYANA MUNICIPALITY	KURUMAN	KURUMAN
PHOKWANE MUNICIPALITY	JAN KEMPDORP	JAN KEMPDORP
PHOKWANE MUNICIPALITY	JAN KEMPDORP	JAN KEMPDORP
PHOKWANE MUNICIPALITY	JAN KEMPDORP	JAN KEMPDORP
PHOKWANE MUNICIPALITY	JAN KEMPDORP	JAN KEMPDORP
PHOKWANE MUNICIPALITY	JAN KEMPDORP	JAN KEMPDORP
HANTAM MUNICIPALITY	CALVINIA	CALVINIA
HANTAM MUNICIPALITY	CALVINIA	CALVINIA

LOCAL MUNICIPALITY	TOWN	SUBURB/ VILLAGE
HANTAM MUNICIPALITY	CALVINIA	CALVINIA
HANTAM MUNICIPALITY	CALVINIA	CALVINIA
HANTAM MUNICIPALITY	CALVINIA	CALVINIA
HANTAM MUNICIPALITY	CALVINIA	CALVINIA
HANTAM MUNICIPALITY	CALVINIA	CALVINIA
HANTAM MUNICIPALITY	CALVINIA	CALVINIA
HANTAM MUNICIPALITY	CALVINIA	CALVINIA
HANTAM MUNICIPALITY	CALVINIA	CALVINIA
HANTAM MUNICIPALITY	CALVINIA	CALVINIA
HANTAM MUNICIPALITY	CALVINIA	CALVINIA
HANTAM MUNICIPALITY	CALVINIA	CALVINIA
HANTAM MUNICIPALITY	CALVINIA	CALVINIA
	KEIMMOES	KEIMMOES
	CALVINIA	CALVINIA

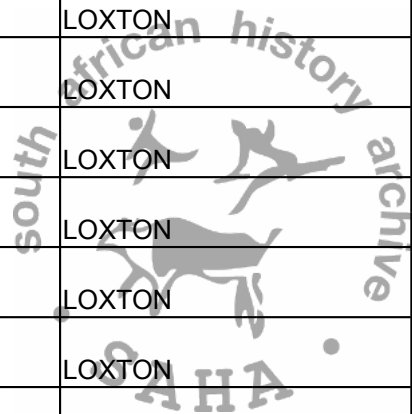


LOCAL MUNICIPALITY	TOWN	SUBURB/ VILLAGE
	ALEXANDER BAY	ALEXANDER BAY
	KLEINZEE	KLEINZEE
	CALVINIA	CALVINIA
	OLIFANTSHOEK	OLIFANTSHOEK
	KAKAMAS	KAKAMAS
TSANTSABANE MUNICIPALITY	OLIFANTSHOEK	OLIFANTSHOEK
TSANTSABANE MUNICIPALITY	OLIFANTSHOEK	OLIFANTSHOEK
TSANTSABANE MUNICIPALITY	OLIFANTSHOEK	OLIFANTSHOEK
KAI GARIB MUNICIPALITY	KEIMoes	KEIMoes
GA-SEGONYANA MUNICIPALITY	SEODING	SEODING
GA-SEGONYANA MUNICIPALITY	MOTHIBISTAD	MOTHIBISTAD
GA-SEGONYANA MUNICIPALITY	BATLHAROS	MOTHIBISTAD
GA-SEGONYANA MUNICIPALITY	GANTATELANG	GANTATELANG
//KHARA HAIS MUNICIPALITY	UPINGTON	UPINGTON

LOCAL MUNICIPALITY	TOWN	SUBURB/ VILLAGE
GA-SEGONYANA MUNICIPALITY	KURUMAN	MOTHIBISTAD
	REIVILO	REIVILO
GA-SEGONYANA MUNICIPALITY	RUSFONTEIN	RUSFONTEIN
	LEPELSFONTEIN	LEPELSFONTEIN
	LEPELSFONTEIN	LEPELSFONTEIN
GA-SEGONYANA MUNICIPALITY	DITHAKONG	DITHAKONG
GA-SEGONYANA MUNICIPALITY	BATLHAROS	BATLHAROS
GA-SEGONYANA MUNICIPALITY	CASSEL	CASSEL
GA-SEGONYANA MUNICIPALITY	KURUMAN	MOTHIBISTAD
SOL PLAATJE	KIMBERLEY	REDIRILE
KAMIESBERG MUNICIPALITY	KAMIESKROON	KAMIESKROON
	LIME ACRES	LIME ACRES
	LIME ACRES	LIME ACRES
HANTAM MUNICIPALITY	LOERIESFONTEIN	LOERIESFONTEIN

LOCAL MUNICIPALITY	TOWN	SUBURB/ VILLAGE
HANTAM MUNICIPALITY	LOERIESFONTEIN	LOERIESFONTEIN
GA-SEGONYANA MUNICIPALITY	LOGOBATE	LOGOBATE
GA-SEGONYANA MUNICIPALITY	LONGHURST	LONGHURST
MOSHAWENG MUNICIPALITY	BATLHAROS	PADSTOW
	LOTLHAKAJANENG	LOTLHAKAJANENG
GA-SEGONYANA MUNICIPALITY	PENRYN	LOTLHAKAJANENG
	MIER	MIER
UMSOBOMVU MUNICIPALITY	COLESBERG	COLESBERG
UBUNTU MUNICIPALITY	LOXTON	LOXTON
UBUNTU MUNICIPALITY	LOXTON	LOXTON
UBUNTU MUNICIPALITY	LOXTON	LOXTON
UBUNTU MUNICIPALITY	LOXTON	LOXTON
UBUNTU MUNICIPALITY	LOXTON	LOXTON
UBUNTU MUNICIPALITY	LOXTON	LOXTON

LOCAL MUNICIPALITY	TOWN	SUBURB/ VILLAGE
UBUNTU MUNICIPALITY	LOXTON	LOXTON
UBUNTU MUNICIPALITY	LOXTON	LOXTON
UBUNTU MUNICIPALITY	LOXTON	LOXTON
UBUNTU MUNICIPALITY	LOXTON	LOXTON
UBUNTU MUNICIPALITY	LOXTON	LOXTON
	LOXTON	LOXTON
	LOXTON	LOXTON
	LOXTON	LOXTON
SOL PLAATJE	KIMBERLEY	ROODEPAN
EMTHANJENI MUNICIPALITY	BRITSTOWN	BRITSTOWN
GA-SEGONYANA MUNICIPALITY	KATHU	KATHU
KAREEBERG MUNICIPALITY	CARNAVON RD	CARNAVON
KAREEBERG MUNICIPALITY	CARNAVON RD	CARNARVON
GA-SEGONYANA MUNICIPALITY	KURUMAN	KURUMAN



LOCAL MUNICIPALITY	TOWN	SUBURB/ VILLAGE
GA-SEGONYANA MUNICIPALITY	GANAP	GANAP
GA-SEGONYANA MUNICIPALITY	GAMOKATEDI	GAMOKATEDI
MOSHAWENG	TSINENG	PENRYN
GA-SEGONYANA MUNICIPALITY	GASESE	GASESE
GA-SEGONYANA MUNICIPALITY	SEODING	SEODING
GA-SEGONYANA MUNICIPALITY	MAHUKUBUNG	MAHUKUBUNG
GA-SEGONYANA MUNICIPALITY	MAGOJANENG	MAGOJANENG
TSANTSABANE MUNICIPALITY	OLIFANTSHOEK	OLIFANTSHOEK
TSANTSABANE MUNICIPALITY	OLIFANTSHOEK	OLIFANTSHOEK
GA-SEGONYANA MUNICIPALITY	MAIPENG	MAIPENG
GA-SEGONYANA MUNICIPALITY	BATLHAROS	BATLHAROS
GA-SEGONYANA MUNICIPALITY	MAKHUBUNG	MAKHUBUNG
GA-SEGONYANA MUNICIPALITY	KURUMAN	KURUMAN
KAROO HOOGLAND MUNICIPALITY	FRASERBURG	FRASERBURG

LOCAL MUNICIPALITY	TOWN	SUBURB/ VILLAGE
GA-SEGONYANA MUNICIPALITY	KURUMAN	KURUMAN
GA-SEGONYANA MUNICIPALITY	SEVEN MILES	SEVEN MILES
MOSHAWENG	LOOPENG	LOOPENG
SOL PLAATJE	KIMBERLEY	GALESHEWE
GA-SEGONYANA MUNICIPALITY	MANYEDING	MANYEDING
MOSHAWENG	TSINENG	TSINENG
MOSHAWENG	HEUNINGVLEI	HEUNINGVLEI
GA-SEGONYANA MUNICIPALITY	GAMOPEDI	GADIBOE
GA-SEGONYANA MUNICIPALITY	MAPOTENG	MAPOTENG
GA-SEGONYANA MUNICIPALITY	KLEINEIRA	KLEINEIRA
GA-SEGONYANA MUNICIPALITY	MARCH	MARCH
MOSHAWENG MUNICIPALITY	PADSTOW	PADSTOW
	HONDEKLIP BAY	HONDEKLIP BAY
GA-SEGONYANA MUNICIPALITY	GASEHUNELO	GASEHUNELO

LOCAL MUNICIPALITY	TOWN	SUBURB/ VILLAGE
GA-SEGONYANA MUNICIPALITY	MMATORO	MMATORO
KAI GARIB MUNICIPALITY	KAKAMAS	KAKAMAS
KAI GARIB MUNICIPALITY	KAKAMAS	KAKAMAS
KAI GARIB MUNICIPALITY	KAKAMAS	KAKAMAS
KAI GARIB MUNICIPALITY	KAKAMAS	KAKAMAS
KAI GARIB MUNICIPALITY	KAKAMAS	KAKAMAS
KAI GARIB MUNICIPALITY	KAKAMAS	KAKAMAS
KAI GARIB MUNICIPALITY	KAKAMAS	KAKAMAS
GA-SEGONYANA MUNICIPALITY	PIETERSHEM	PIETERSHEM
GA-SEGONYANA MUNICIPALITY	MARUPING	MARUPING
MOSHAWENG	MASANKONG	MASANKONG
GA-SEGONYANA MUNICIPALITY	DANOON	DANOON
SOL PLAATJE	KIMBERLEY	GALESHEWE
DIKGATLONG MUNICIPALITY	BARKLY WEST	BARKLY WEST
GA-SEGONYANA MUNICIPALITY	MATHANTHANYANENG	MATHANTHANYANENG

LOCAL MUNICIPALITY	TOWN	SUBURB/ VILLAGE
	SPRINGBOK	SPRINGBOK
GA-SEGONYANA MUNICIPALITY	KURUMAN	KURUMAN
GA-SEGONYANA MUNICIPALITY	KURUMAN	MOTHIBISTAD
	DAYASONKLIP	DAYASONKLIP
GA-SEGONYANA MUNICIPALITY	KURUMAN	KURUMAN
	VICTORIA WEST	VICTORIA WEST
GA-SEGONYANA MUNICIPALITY	MENTU	MENTU
	RICHMOND	RICHMOND
MOSHAWENG	METSIMANTSI	METSIMANTSI
	MIDDELPOS	MIDDELPOS
GA-SEGONYANA MUNICIPALITY	MOTHIBISTAD	MOTHIBISTAD
MOSHAWENG	TSINENG	TSINENG
GA-SEGONYANA MUNICIPALITY	GARUELE	GARUELE
SIYATHEMBA MUNICIPALITY	PRIESKA	PRIESKA

LOCAL MUNICIPALITY	TOWN	SUBURB/ VILLAGE
	PRIESKA	PRIESKA
MOSHAWENG	KAGUNG	GLEN RED
MAGARENG MUNICIPALITY	WARRENTON	WARRENTON
GA-SEGONYANA MUNICIPALITY	BATLHAROS	BATLHAROS
	BATTLEMOUNT	BATTLEMOUNT
MOSHAWENG	BOTHITHONG	BOTHITHONG
GA-SEGONYANA MUNICIPALITY	BATTLEMOUNT	BATLHAROS
SOL PLAATJE	KIMBERLEY	VERGENOEG
SOL PLAATJE	KIMBERLEY	VERGENOEG
GA-SEGONYANA MUNICIPALITY	MOTHIBISTAD	BOTHETHELE TSA
SOL PLAATJE	KIMBERLEY	GALESHEWE
EMTHANJENI MUNICIPALITY	DE AAR	DE AAR
	HARTSWATER	HARTSWATER
GA-SEGONYANA MUNICIPALITY	BATLHAROS	BATLHAROS

LOCAL MUNICIPALITY	TOWN	SUBURB/ VILLAGE
KAI GARIB MUNICIPALITY	KEIMoes	KEIMoes
SIYATHEMBA MUNICIPALITY	NIEKERKSHOOP	NIEKERKSHOOP
SIYATHEMBA MUNICIPALITY	NIEKERKSHOOP	NIEKERKSHOOP
SIYATHEMBA MUNICIPALITY	NIEKERKSHOOP	NIEKERKSHOOP
SIYATHEMBA MUNICIPALITY	NIEKERKSHOOP	NIEKERKSHOOP
SIYATHEMBA MUNICIPALITY	PRIESKA	PRIESKA
SIYATHEMBA MUNICIPALITY	PRIESKA	PRIESKA
SIYATHEMBA MUNICIPALITY	PRIESKA	PRIESKA
SIYATHEMBA MUNICIPALITY	PRIESKA	PRIESKA
	BARKLY WEST	BARKLY WEST
MOSHAWENG	LOOPENG	LOOPENG
GA-SEGONYANA MUNICIPALITY	DEURWARD	DEURWARD
GA-SEGONYANA MUNICIPALITY	GASEHUNELO	GASEHUNELO
GA-SEGONYANA MUNICIPALITY	DITHAKONG	DITHAKONG

LOCAL MUNICIPALITY	TOWN	SUBURB/ VILLAGE
	HARTSWATER	HARTSWATER
HANTAM MUNICIPALITY	CALVINIA	CALVINIA
SOL PLAATJE	KIMBERLEY	KIMBERLEY
SOL PLAATJE	KIMBERLEY	KIMBERLEY
	NABABEEP	NABABEEP
NAMA KHOI MUNICIPALITY	SPRINGBOK	SPRINGBOK
NAMA KHOI MUNICIPALITY	SPRINGBOK	SPRINGBOK
NAMA KHOI MUNICIPALITY	SPRINGBOK	SPRINGBOK
GA-SEGONYANA MUNICIPALITY	CASSEL	CASSEL
	WARRENTON	WARRENTON
GA-SEGONYANA MUNICIPALITY	KURUMAN	MOTHIBISTAD
GA-SEGONYANA MUNICIPALITY	NCWENG	NCWENG
KAI GARIB MUNICIPALITY	KEIMoes	KEIMoes
GA-SEGONYANA MUNICIPALITY	GASEHUNELo	GASEHUNELo

LOCAL MUNICIPALITY	TOWN	SUBURB/ VILLAGE
GA-SEGONYANA MUNICIPALITY	ELLENDALE	ELLENDALE
SOL PLAATJE	KIMBERLEY	GALESHEWE
TSANTSABANE MUNICIPALITY	POSTMASBURG	POSTMASBURG
SOL PLAATJE	KIMBERLEY	NEW PARK
	SAALKOP	SAALKOP
KAROO HOOGLAND MUNICIPALITY	WILLISTON	WILLISTON
KAROO HOOGLAND MUNICIPALITY	WILLISTON	WILLISTON
KAROO HOOGLAND MUNICIPALITY	WILLISTON	WILLISTON
	ROOIFONTEIN	ROOIFONTEIN
TSANTSABANE MUNICIPALITY	OLIFANTSHOEK	OLIFANTSHOEK
TSANTSABANE MUNICIPALITY	OLIFANTSHOEK	OLIFANTSHOEK
	NORVALSPONT	NORVALSPONT
UMSOBOMVU MUNICIPALITY	NOUPOORT	NOUPOORT
UMSOBOMVU MUNICIPALITY	NOUPOORT	NOUPOORT

LOCAL MUNICIPALITY	TOWN	SUBURB/ VILLAGE
UMSOBOMVU MUNICIPALITY	NOUPOORT	NOUPOORT
UMSOBOMVU MUNICIPALITY	NOUPOORT	NOUPOORT
KAMIESBERG MUNICIPALITY	KAMIESKROON	KAMIESKROON
GA-SEGONYANA MUNICIPALITY	NTSWELENGWE	NTSWELENGWE
GA-SEGONYANA MUNICIPALITY	OARABILE	OARABILE
GA-SEGONYANA MUNICIPALITY	GAMOTHIBI	GAMOTHIBI
KA! GARIB	O'KIEP	O'KIEP
KA! GARIB	O'KIEP	O'KIEP
KAI GARIB MUNICIPALITY	KAKAMAS	KAKAMAS
DIKGATLONG MUNICIPALITY	WINDSORTON	WINDSORTON
DIKGATLONG MUNICIPALITY	WINDSORTON	WINDSORTON
SOL PLAATJE	KIMBERLEY	KIMBERLEY
TSANTSABANE MUNICIPALITY	OLIFANTSHOEK	OLIFANTSHOEK
TSANTSABANE MUNICIPALITY	OLIFANTSHOEK	OLIFANTSHOEK

LOCAL MUNICIPALITY	TOWN	SUBURB/ VILLAGE
SOL PLAATJE	KIMBERLEY	FLOORS
SOL PLAATJE	KIMBERLEY	KIMBERLEY
KHAI-MA MUNICIPALITY	POFADDER	POFADDER
SIYATHEMBA MUNICIPALITY	PRIESKA	PRIESKA
SIYATHEMBA MUNICIPALITY	PRIESKA	PRIESKA
KHAI-MA MUNICIPALITY	POFADDER	POFADDER
KAREEBERG MUNICIPALITY	VANWYKSVLEI	VANWYKSVLEI SETT
KAREEBERG MUNICIPALITY	VANWYKSVLEI	VANWYKSVLEI SETT
KAREEBERG MUNICIPALITY	VANWYKSVLEI	VANWYKSVLEI SETT
KAREEBERG MUNICIPALITY	VANWYKSVLEI	VANWYKSVLEI SETT
KAREEBERG MUNICIPALITY	VANWYKSVLEI	VANWYKSVLEI SETT
KAREEBERG MUNICIPALITY	VANWYKSVLEI	VANWYKSVLEI SETT
KAREEBERG MUNICIPALITY	VANWYKSVLEI	VANWYKSVLEI SETT
KAREEBERG MUNICIPALITY	VANWYKSVLEI	VANWYKSVLEI SETT
KAREEBERG MUNICIPALITY	VANWYKSVLEI	VANWYKSVLEI SETT

LOCAL MUNICIPALITY	TOWN	SUBURB/ VILLAGE
KAREEBERG MUNICIPALITY	VANWYKSVLEI	VAN WYKSVLEI
KAREEBERG MUNICIPALITY	VANWYKSVLEI	VAN WYKSVLEI
KAREEBERG MUNICIPALITY	VANWYKSVLEI	VAN WYKSVLEI
KAREEBERG MUNICIPALITY	VANWYKSVLEI	VAN WYKSVLEI
KAREEBERG MUNICIPALITY	VANWYKSVLEI	VAN WYKSVLEI
KAREEBERG MUNICIPALITY	VANWYKSVLEI	VAN WYKSVLEI
KAREEBERG MUNICIPALITY	VANWYKSVLEI	VAN WYKSVLEI
KAREEBERG MUNICIPALITY	VANWYKSVLEI	VAN WYKSVLEI
KAREEBERG MUNICIPALITY	VANWYKSVLEI	VAN WYKSVLEI
KAREEBERG MUNICIPALITY	VANWYKSVLEI	VAN WYKSVLEI
KAREEBERG MUNICIPALITY	VANWYKSVLEI	VAN WYKSVLEI
KAREEBERG MUNICIPALITY	VANWYKSVLEI	VAN WYKSVLEI
KAREEBERG MUNICIPALITY	VANWYKSVLEI	VAN WYKSVLEI
KAREEBERG MUNICIPALITY	VANWYKSVLEI	VAN WYKSVLEI
GA-SEGONYANA MUNICIPALITY	CAMDEN	CAMDEN
	PAMPIERSTAD	PAMPIERSTAD

LOCAL MUNICIPALITY	TOWN	SUBURB/ VILLAGE
SIYANCUMA MUNICIPALITY	DOUGLAS	DOUGLAS
SOL PLAATJE	KIMBERLEY	KIMBERLEY
SOL PLAATJE	KIMBERLEY	KIMBERLEY
//KHARA HAIS MUNICIPALITY	UPINGTON	LOUISVALE
GA-SEGONYANA MUNICIPALITY	DITSHIPENG	DITHAKONG
EMTHANJENI MUNICIPALITY	BRITSTOWN	BRITSTOWN
MOSHAWENG	HEUNINGVLEI	HEUNINGVLEI
//KHARA HAIS MUNICIPALITY	UPINGTON	UPINGTON
//KHARA HAIS MUNICIPALITY	UPINGTON	UPINGTON
EMTHANJENI MUNICIPALITY	DE AAR	DE AAR
EMTHANJENI MUNICIPALITY	DE AAR	DE AAR
EMTHANJENI MUNICIPALITY	DE AAR	DE AAR
KAI GARIB MUNICIPALITY	KAKAMAS	KAKAMAS
KAI GARIB MUNICIPALITY	KAKAMAS	KAKAMAS

LOCAL MUNICIPALITY	TOWN	SUBURB/ VILLAGE
THEMBELIHLE MUNICIPALITY	HOPETOWN	HOPETOWN
//KHARA HAIS MUNICIPALITY	UPINGTON	UPINGTON
//KHARA HAIS MUNICIPALITY	UPINGTON	UPINGTON
//KHARA HAIS MUNICIPALITY	UPINGTON	UPINGTON
	HOPETOWN	HOPETOWN
KAI GARIB MUNICIPALITY	KEIMoes	KEIMoes
GA-SEGONYANA MUNICIPALITY	GLEN RED	GASEHUNELO
EMTHANJENI MUNICIPALITY	DE AAR	DE AAR
DIKGATLONG MUNICIPALITY	BARKLY WEST	BARKLY WEST
//KHARA HAIS MUNICIPALITY	UPINGTON	UPINGTON
	PAMPIERSTAD	PAMPIERSTAD
GA-SEGONYANA MUNICIPALITY	KURUMAN	MOTHIBISTAD
	PAMPIERSTAD	PAMPIERSTAD

LOCAL MUNICIPALITY	TOWN	SUBURB/ VILLAGE
EMTHANJENI MUNICIPALITY	BRITSTOWN	BRITSTOWN
KAMIESBERG MUNICIPALITY	GARIES	GARIES
	SPRINGBOK	SPRINGBOK
SOL PLAATJE	KIMBERLEY	GALESHEWE
SOL PLAATJE	KIMBERLEY	GALESHEWE
	MARCHAND	MARCHAND
SOL PLAATJE	KIMBERLEY	HOMESTEAD
SOL PLAATJE	KIMBERLEY	HOMESTEAD
SOL PLAATJE	KIMBERLEY	HOMESTEAD
GA-SEGONYANA MUNICIPALITY	CASSEL	PERTH
SOL PLAATJE	KIMBERLEY	ROODEPAN
SOL PLAATJE	KIMBERLEY	ROODEPAN
RENOSTERBERG MUNICIPALITY	PETRUSVILLE	PETRUSVILLE

LOCAL MUNICIPALITY	TOWN	SUBURB/ VILLAGE
RENOSTERBERG MUNICIPALITY	PETRUSVILLE	PETRUSVILLE
RENOSTERBERG MUNICIPALITY	PETRUSVILLE	PETRUSVILLE
EMTHANJENI MUNICIPALITY	HANOVER	HANOVER
EMTHANJENI MUNICIPALITY	HANOVER	HANOVER
GA-SEGONYANA MUNICIPALITY	KAGUNG	KAGUNG
SOL PLAATJE	KIMBERLEY	RETSWELELE
	MIER	MIER
RENOSTERBERG MUNICIPALITY	PHILLIPSTOWN	PHILLIPSTOWN
RENOSTERBERG MUNICIPALITY	PHILLIPSTOWN	PHILLIPSTOWN
RENOSTERBERG MUNICIPALITY	PHILLIPSTOWN	PHILLIPSTOWN
RENOSTERBERG MUNICIPALITY	PHILLIPSTOWN	PHILLIPSTOWN
RENOSTERBERG MUNICIPALITY	PHILLIPSTOWN	PHILLIPSTOWN
GA-SEGONYANA MUNICIPALITY	MANYEDING	MANYEDING

LOCAL MUNICIPALITY	TOWN	SUBURB/ VILLAGE
GA-SEGONYANA MUNICIPALITY	GASEHUNELO	GASEHUNELO
	PLOOYSBURG	PLOOYSBURG
DIKGATLONG MUNICIPALITY	BARKLY WEST	BARKLY WEST
GA-SEGONYANA MUNICIPALITY	CASSEL	CASSEL
	PORT NOLLOTH	PORT NOLLOTH
RICHTERSVELD MUNICIPALITY	PORT NOLLOTH	PORT NOLLOTH
RICHTERSVELD MUNICIPALITY	PORT NOLLOTH	PORT NOLLOTH
RICHTERSVELD MUNICIPALITY	PORT NOLLOTH	PORT NOLLOTH
TSANTSABANE MUNICIPALITY	POSTMASBURG	POSTMASBURG
TSANTSABANE MUNICIPALITY	POSTMASBURG	POSTMASBURG
TSANTSABANE MUNICIPALITY	POSTMASBURG	POSTMASBURG
TSANTSABANE MUNICIPALITY	POSTMASBURG	POSTMASBURG
TSANTSABANE MUNICIPALITY	POSTMASBURG	POSTASBURG

LOCAL MUNICIPALITY	TOWN	SUBURB/ VILLAGE
TSANTSABANE MUNICIPALITY	POSTMASBURG	POSTASBURG
TSANTSABANE MUNICIPALITY	POSTMASBURG	POSTMASBURG
TSANTSABANE MUNICIPALITY	POSTMASBURG	POSTASBURG
TSANTSABANE MUNICIPALITY	POSTMASBURG	POSTMASBURG
TSANTSABANE MUNICIPALITY	POSTMASBURG	POSTASBURG
SIYATHEMBA MUNICIPALITY	PRIESKA	PRIESKA
SIYATHEMBA MUNICIPALITY	PRIESKA	PRIESKA
SIYATHEMBA MUNICIPALITY	PRIESKA	PRIESKA
SIYATHEMBA MUNICIPALITY	PRIESKA	PRIESKA
SIYATHEMBA MUNICIPALITY	PRIESKA	PRIESKA
SIYATHEMBA MUNICIPALITY	PRIESKA	PRIESKA
SIYATHEMBA MUNICIPALITY	PRIESKA	PRIESKA
SIYATHEMBA MUNICIPALITY	PRIESKA	PRIESKA
SIYATHEMBA MUNICIPALITY	PRIESKA	PRIESKA

LOCAL MUNICIPALITY	TOWN	SUBURB/ VILLAGE
SIYATHEMBA MUNICIPALITY	PRIESKA	PRIESKA
SOL PLAATJE	KIMBERLEY	KIMBERLEY
SOL PLAATJE	RITCHIE	RITCHIE
SOL PLAATJE	RITCHIE	RITCHIE
SOL PLAATJE	RITCHIE	RITCHIE
SOL PLAATJE	RITCHIE	RITCHIE
SOL PLAATJE	RITCHIE	RITCHIE
SOL PLAATJE	RITCHIE	RITCHIE
SOL PLAATJE	RITCHIE	RITCHIE
SOL PLAATJE	KIMBERLEY	KIMBERLEY
HANTAM MUNICIPALITY	NIEUWOUDTVILLE	NIEUWOUDTVILLE
HANTAM MUNICIPALITY	NIEUWOUDTVILLE	NIEUWOUDTVILLE
SIYATHEMBA MUNICIPALITY	MARYDALE	MARYDALE
SIYATHEMBA MUNICIPALITY	PRIESKA	PRIESKA

LOCAL MUNICIPALITY	TOWN	SUBURB/ VILLAGE
GA-SEGONYANA MUNICIPALITY	MAMMEBE	MAMMEBE
GA-SEGONYANA MUNICIPALITY	GASEHUNELO	GASEHUNELO
TSANTSABANE MUNICIPALITY	POSTMASBURG	POSTMASBURG
GA-SEGONYANA MUNICIPALITY	GASEHUNELO	GASEHUNELO
TSANTSABANE MUNICIPALITY	POSTMASBURG	POSTMASBURG
	HARTSWATER	HARTSWATER
GA-SEGONYANA MUNICIPALITY	MAIPENG	MAIPENG
DIKGATLONG MUNICIPALITY	WINDSORTON	WINDSORTON
	JAN KEMPDORP	HARTSVALLEI
GA-SEGONYANA MUNICIPALITY	VERGENOEG	VERGENOEG
GA-SEGONYANA MUNICIPALITY	CAMDEN	MANYEDING
SOL PLAATJE	KIMBERLEY	GALESHEWE
SIYATHEMBA MUNICIPALITY	PRIESKA	PRIESKA

LOCAL MUNICIPALITY	TOWN	SUBURB/ VILLAGE
	PRIESKA	PRIESKA
GA-SEGONYANA MUNICIPALITY	DEURWARD	DEURWARD
GA-SEGONYANA MUNICIPALITY	BOTHETHELETSA	BOTHETHELETSA
GA-SEGONYANA MUNICIPALITY	GASEHUBANE	GASEHUBANE
	PAMPIERSTAD	PAMPIERSTAD
GA-SEGONYANA MUNICIPALITY	TSHUKUDUNG	TSHUKUDUNG
GA-SEGONYANA MUNICIPALITY	SEODING	SEODING
GA-SEGONYANA MUNICIPALITY	DITSHOSWANENG	DITSHOSWANENG
GA-SEGONYANA MUNICIPALITY	MARUPING	MARUPING
SOL PLAATJE	KIMBERLEY	GALESHEWE
SOL PLAATJE	KIMBERLEY	HOMEVALE
GA-SEGONYANA MUNICIPALITY	ELLENDALE	ELLENDALE
MOSHAWENG MUNICIPALITY	PADSTOW	PADSTOW

LOCAL MUNICIPALITY	TOWN	SUBURB/ VILLAGE
SOL PLAATJE	KIMBERLEY	KIRSTENHOF
	CALVINIA	CALVINIA
UBUNTU MUNICIPALITY	RICHMOND	RICHMOND
UBUNTU MUNICIPALITY	RICHMOND	RICHMOND
UBUNTU MUNICIPALITY	RICHMOND	RICHMOND
UBUNTU MUNICIPALITY	RICHMOND	RICHMOND
UBUNTU MUNICIPALITY	RICHMOND	RICHMOND
	KAKAMAS	KAKAMAS
	MIER	MIER
SOL PLAATJE	RITCHIE	RITCHIE
SOL PLAATJE	RITCHIE	RITCHIE
SOL PLAATJE	RITCHIE	RITCHIE
SOL PLAATJE	RITCHIE	RITCHIE

LOCAL MUNICIPALITY	TOWN	SUBURB/ VILLAGE
	MODDERRIVIER	MODDERRIVIER
KAI GARIB	KAKAMAS	KAKAMAS
KAROO HOOGLAND MUNICIPALITY	FRASERBURG	FRASERBURG
KAROO HOOGLAND MUNICIPALITY	FRASERBURG	FRASERBURG
KAROO HOOGLAND MUNICIPALITY	FRASERBURG	FRASERBURG
KAROO HOOGLAND MUNICIPALITY	FRASERBURG	FRASERBURG
GA-SEGONYANA MUNICIPALITY	BATLHAROS	BATLHAROS
KAROO HOOGLAND MUNICIPALITY	SUTHERLAND	SUTHERLAND
MAGARENG MUNICIPALITY	WARRENTON	WARRENTON
SOL PLAATJE	KIMBERLEY	ROODEPAN
//KHARA HAIS MUNICIPALITY	UPINGTON	UPINGTON
GA-SEGONYANA MUNICIPALITY	RUSFONTEIN	RUSFONTEIN
//KHARA HAIS MUNICIPALITY	UPINGTON	UPINGTON

LOCAL MUNICIPALITY	TOWN	SUBURB/ VILLAGE
UMSOBOMVU MUNICIPALITY	COLESBERG	COLESBERG
NAMA KHOI MUNICIPALITY	SPRINGBOK	SPRINGBOK
	PRIESKA	PRIESKA
	NABABEEP	NABABEEP
	SALT LAKE	SALT LAKE
//KHARA HAIS MUNICIPALITY	UPINGTON	UPINGTON
SOL PLAATJE	KIMBERLEY	KIMBERLEY
	BELMONT	BELMONT
SOL PLAATJE	KIMBERLEY	KIMBERLEY
GA-SEGONYANA MUNICIPALITY	KURUMAN	KURUMAN
GA-SEGONYANA MUNICIPALITY	SEDIBENG	SEDIBENG
GA-SEGONYANA MUNICIPALITY	MOTHIBISTAD	MOTHIBISTAD
GA-SEGONYANA MUNICIPALITY	LOKALENG	LAXEY

LOCAL MUNICIPALITY	TOWN	SUBURB/ VILLAGE
GA-SEGONYANA MUNICIPALITY	SEGWANENG	SEGWANENG
GA-SEGONYANA MUNICIPALITY	KURUMAN	KURUMAN
GA-SEGONYANA MUNICIPALITY	SEKOKWANE	SEKOKWANE
MOSHAWENG	BOTHITHONG	BOTHITHONG
GA-SEGONYANA MUNICIPALITY	KURUMAN	KURUMAN
GA-SEGONYANA MUNICIPALITY	KURUMAN	KURUMAN
GA-SEGONYANA MUNICIPALITY	KURUMAN	KURUMAN
GA-SEGONYANA MUNICIPALITY	KURUMAN	KURUMAN
GA-SEGONYANA MUNICIPALITY	KURUMAN	KURUMAN
GA-SEGONYANA MUNICIPALITY	KURUMAN	KURUMAN
GA-SEGONYANA MUNICIPALITY	KURUMAN	KURUMAN
GA-SEGONYANA MUNICIPALITY	KURUMAN	KURUMAN
GA-SEGONYANA MUNICIPALITY	MARUPING	MARUPING
MOSHAWENG	LOOPENG	LOOPENG

LOCAL MUNICIPALITY	TOWN	SUBURB/ VILLAGE
SOL PLAATJE	KIMBERLEY	MANKURWANE
GA-SEGONYANA MUNICIPALITY	MARUPING	MARUPING
GA-SEGONYANA MUNICIPALITY	PERTH	SHALANENG
	LIME-ACRES	LIME-ACRES
SOL PLAATJE	KIMBERLEY	HOMEVALE
//KHARA HAIS MUNICIPALITY	UPINGTON	UPINGTON
GA-SEGONYANA MUNICIPALITY	CASSEL	CASSEL
	PAMPIERSTAD	PAMPIERSTAD
GAMAGARA	KATHU	KATHU
GAMAGARA MUNICIPALITY	DINGLETON	DINGLETON
	KOOPMANSFONTEIN	KOOPMANSFONTEIN
GA-SEGONYANA MUNICIPALITY	GADIBOE	ELLENDALE
	SOEBATSFONTEIN	SOEBATSFONTEIN

LOCAL MUNICIPALITY	TOWN	SUBURB/ VILLAGE
SOL PLAATJE	KIMBERLEY	GALESHEWE
SOL PLAATJE	KIMBERLEY	GALESHEWE
SIYATHEMBA MUNICIPALITY	PRIESKA	PRIESKA
SIYATHEMBA MUNICIPALITY	MARYDALE	MARYDALE
SIYATHEMBA MUNICIPALITY	MARYDALE	MARYDALE
KAI GARIB MUNICIPALITY	KEIMoes	KEIMoes
KAMIESBERG MUNICIPALITY	GARIES	GARIES
PHOKWANE MUNICIPALITY	HARTSWATER	HARTSWATER
//KHARA Hais MUNICIPALITY	UPINGTON	BELGRAVIA
NAMA KHOI MUNICIPALITY	SPRINGBOK	SPRINGBOK
NAMA KHOI MUNICIPALITY	SPRINGBOK	SPRINGBOK
NAMA KHOI MUNICIPALITY	SPRINGBOK	SPRINGBOK
	COLESBERG	COLESBERG

LOCAL MUNICIPALITY	TOWN	SUBURB/ VILLAGE
	SPRINGBOK	MATJIESKLOOF
	ONSEEPKANS	ONSEEPKANS
	DE AAR	DE AAR
SOL PLAATJE	KIMBERLEY	BELGRAVIA
SOL PLAATJE	KIMBERLEY	VERGENOEG
	ONSEEPKANS	ONSEEPKANS
SOL PLAATJE	KIMBERLEY	KIRSTENHOF
SOL PLAATJE	KIMBERLEY	KIRSTENHOF
	NABABEEP	NABABEEP
KAI GARIB MUNICIPALITY	AUGRABIES	AUGRABIES
SOL PLAATJE	KIMBERLEY	BELGRAVIA
SOL PLAATJE	KIMBERLEY	KIMBERLEY
SOL PLAATJE	KIMBERLEY	KIMBERLEY

LOCAL MUNICIPALITY	TOWN	SUBURB/ VILLAGE
SOL PLAATJE	KIMBERLEY	KLISSERVILLE
NAMA KHOI	STEINKOPF	STEINKOPF
	EKSTEENFONTEIN	EKSTEENFONTEIN
SOL PLAATJE	KIMBERLEY	BEACONSFIELD
IKHEIS MUNICIPALITY	GROBLERSHOOP	GROBLERSHOOP
THEMBELIHLE MUNICIPALITY	HOPETOWN	HOPETOWN
SOL PLAATJE	KIMBERLEY	RIVERTON
	BARKLY WEST	BARKLY WEST
THEMBELIHLE MUNICIPALITY	STRYDENBURG	STRYDENBURG
THEMBELIHLE MUNICIPALITY	STRYDENBURG	STRYDENBURG
THEMBELIHLE MUNICIPALITY	STRYDENBURG	STRYDENBURG
THEMBELIHLE MUNICIPALITY	STRYDENBURG	STRYDENBURG
THEMBELIHLE MUNICIPALITY	STRYDENBURG	STRYDENBURG

LOCAL MUNICIPALITY	TOWN	SUBURB/ VILLAGE
KAROO HOOGLAND MUNICIPALITY	SUTHERLAND	SUTHERLAND
KAROO HOOGLAND MUNICIPALITY	SUTHERLAND	SUTHERLAND
KAROO HOOGLAND MUNICIPALITY	SUTHERLAND	SUTHERLAND
KAROO HOOGLAND MUNICIPALITY	SUTHERLAND	SUTHERLAND
	NOENIEPUT	NOENIEPUT
//KHARA HAI MUNICIPALITY	UPINGTON	UPINGTON
EMTHANJENI MUNICIPALITY	DE AAR	DE AAR
EMTHANJENI MUNICIPALITY	HANOVER	HANOVER
EMTHANJENI MUNICIPALITY	HANOVER	HANOVER
EMTHANJENI MUNICIPALITY	HANOVER	HANOVER
GA-SEGONYANA MUNICIPALITY	BATLHAROS	BATLHAROS
	TADASCAR	TADASCAR
	JAN KEMPDORP	JAN KEMPDORP

LOCAL MUNICIPALITY	TOWN	SUBURB/ VILLAGE
SOL PLAATJE	KIMBERLEY	KIMBERLEY
SOL PLAATJE	KIMBERLEY	KIMBERLEY
SOL PLAATJE	KIMBERLEY	KIMBERLEY
SOL PLAATJE	KIMBERLEY	KIMBERLEY
SOL PLAATJE	KIMBERLEY	KIMBERLEY
SOL PLAATJE	KIMBERLEY	KIMBERLEY
SOL PLAATJE	KIMBERLEY	KIMBERLEY
SOL PLAATJE	KIMBERLEY	KIMBERLEY
SOL PLAATJE	KIMBERLEY	KIMBERLEY
SOL PLAATJE	KIMBERLEY	KIMBERLEY
SOL PLAATJE	KIMBERLEY	KIMBERLEY
SOL PLAATJE	KIMBERLEY	KIMBERLEY
SOL PLAATJE	KIMBERLEY	KIMBERLEY
SOL PLAATJE	KIMBERLEY	KIMBERLEY
SOL PLAATJE	KIMBERLEY	KIMBERLEY

LOCAL MUNICIPALITY	TOWN	SUBURB/ VILLAGE
SOL PLAATJE	KIMBERLEY	KIMBERLEY
SOL PLAATJE	KIMBERLEY	GALESHEWE
SOL PLAATJE	KIMBERLEY	GALESHEWE
MOSHAWENG	BOSRA	BOSRA
GA-SEGONYANA MUNICIPALITY	MADULARENCH	MADULARECH
GA-SEGONYANA MUNICIPALITY	METSIMANTSI	MANYEDING
SIYATHEMBA MUNICIPALITY	PRIESKA	PRIESKA
SIYATHEMBA MUNICIPALITY	PRIESKA	PRIESKA
MOSHAWENG	SHALANENG	TSINENG
MOSHAWENG	LOOPENG	LOOPENG
	JAN KEMPDORP	JAN KEMPDORP
MAGARENG MUNICIPALITY	WARRENTON	WARRENTON
SOL PLAATJE	KIMBERLEY	GALESHEWE

LOCAL MUNICIPALITY	TOWN	SUBURB/ VILLAGE
PHOKWANE MUNICIPALITY	JAN KEMPDORP	JAN KEMPDORP
	LORIESFONTEIN	LOERIESFONTEIN
GA-SEGONYANA MUNICIPALITY	DEURWARD	CHURCHILL
	SAALKOP	SAALKOP
SOL PLAATJE	KIMBERLEY	KIMBERLEY NORTH
GA-SEGONYANA MUNICIPALITY	POSTMASBURG	POSTMASBURG
GA-SEGONYANA MUNICIPALITY	TASELENGWE	TASELENGWE
GA-SEGONYANA MUNICIPALITY	ZANEEN	ZANEEN
GA-SEGONYANA MUNICIPALITY	MATHANTHANYANENG	MATHANTHANYANENG
SOL PLAATJE	KIMBERLEY	GALESHEWE
GA-SEGONYANA MUNICIPALITY	SEODING	SEODING
SOL PLAATJE	KIMBERLEY	GALESHEWE
SOL PLAATJE	KIMBERLEY	GALESHEWE

LOCAL MUNICIPALITY	TOWN	SUBURB/ VILLAGE
MOSHAWENG	TSINENG	TSINENG
MOSHAWENG	HEUNINGVLEI	HEUNINGVLEI
GA-SEGONYANA MUNICIPALITY	BATLHAROS	BATLHAROS
KAMIESBERG MUNICIPALITY	GARIES	GARIES
IKHEIS MUNICIPALITY	GROBLERSHOOP	GROBLERSHOOP
	ULCO	ULCO
	ULCO	ULCO
	HOTAZEL	HOTAZEL
UMSOBOMVU MUNICIPALITY	COLESBERG	COLESBERG
	COLESBERG	COLESBERG
//KHARA HAIS MUNICIPALITY	UPINGTON	UPINGTON
//KHARA HAIS MUNICIPALITY	UPINGTON	UPINGTON
//KHARA HAIS MUNICIPALITY	UPINGTON	UPINGTON

LOCAL MUNICIPALITY	TOWN	SUBURB/ VILLAGE
//KHARA HAIS MUNICIPALITY	UPINGTON	UPINGTON
//KHARA HAIS MUNICIPALITY	UPINGTON	UPINGTON
//KHARA HAIS MUNICIPALITY	UPINGTON	BELGRAVIA
//KHARA HAIS MUNICIPALITY	UPINGTON	UPINGTON
SOL PLAATJE	KIMBERLEY	KIMBERLEY
SOL PLAATJE	KIMBERLEY	KIMBERLEY
SOL PLAATJE	KIMBERLEY	KIMBERLEY
PHOKWANE MUNICIPALITY	JAN KEMPDORP	JAN KEMPDORP
//KHARA HAIS MUNICIPALITY	UPINGTON	UPINGTON
SIYANCUMA MUNICIPALITY	DOUGLAS	DOUGLAS
DIKGATLONG MUNICIPALITY	BARKLY WEST	BARKLY WEST
DIKGATLONG MUNICIPALITY	BARKLY WEST	BARKLY WEST
EMTHANJENI MUNICIPALITY	DE AAR	DE AAR

LOCAL MUNICIPALITY	TOWN	SUBURB/ VILLAGE
PHOKWANE MUNICIPALITY	JAN KEMPDORP	JAN KEMPDORP
	DOUGLAS	DOUGLAS
	VICTORIA WEST	VICTORIA WEST
EMTHANJENI MUNICIPALITY	BRITSTOWN	BRITSTOWN
KAREEBERG MUNICIPALITY	VANWYKSVLEI	VAN WYKSVLEI
	VAN ZYLSRUS	VAN ZYLSRUS
	VAN ZYLSRUS	VAN ZYLSRUS
SOL PLAATJE	KIMBERLEY	HOMEVALLEY
EMTHANJENI MUNICIPALITY	DE AAR	DE AAR
	VERNEUKPAN	VERNEUKPAN
UBUNTU MUNICIPALITY	VICTORIA WEST	VICTORIA WEST
UBUNTU MUNICIPALITY	VICTORIA WEST	VICTORIA WEST
UBUNTU MUNICIPALITY	VICTORIA WEST	VICTORIA WEST

LOCAL MUNICIPALITY	TOWN	SUBURB/ VILLAGE
UBUNTU MUNICIPALITY	VICTORIA WEST	VICTORIA WEST
UBUNTU MUNICIPALITY	VICTORIA WEST	VICTORIA WEST
UBUNTU MUNICIPALITY	VICTORIA WEST	VICTORIA WEST
UBUNTU MUNICIPALITY	VICTORIA WEST	VICTORIA WEST
UBUNTU MUNICIPALITY	VICTORIA WEST	VICTORIA WEST
UBUNTU MUNICIPALITY	VICTORIA WEST	VICTORIA WEST
UBUNTU MUNICIPALITY	VICTORIA WEST	VICTORIA WEST
UBUNTU MUNICIPALITY	VICTORIA WEST	VICTORIA WEST
UBUNTU MUNICIPALITY	VICTORIA WEST	VICTORIA WEST
UBUNTU MUNICIPALITY	VICTORIA WEST	VICTORIA WEST
UBUNTU MUNICIPALITY	VICTORIA WEST	VICTORIA WEST
RENOSTERBERG MUNICIPALITY	PETRUSVILLE	PETRUSVILLE
GA-SEGONYANA MUNICIPALITY	KAGUNG	KAGUNG
	COLESBERG	COLESBERG

LOCAL MUNICIPALITY	TOWN	SUBURB/ VILLAGE
	ORANIA	ORANIA
IKHEIS MUNICIPALITY	GROBLERSHOOP	GROBLERSHOOP
	HARTSWATER	HARTSWATER
SOL PLAATJE	KIMBERLEY	KESTELLHOF
SOL PLAATJE	KIMBERLEY	KESTELLHOF
//KHARA HAIS MUNICIPALITY	UPINGTON	UPINGTON
	FRIERSDALE	FRIERSDALE
KAREEBERG MUNICIPALITY	VOSBURG	VOSBURG

LOCAL MUNICIPALITY	TOWN	SUBURB/ VILLAGE
SOL PLAATJE	KIMBERLEY	RIVERTON
	CLANWILLIAM	CLANWILLIAM
	MIER	MIER
SIYANCUMA MUNICIPALITY	DOUGLAS	DOUGLAS
SOL PLAATJE	KIMBERLEY	CENTRAL
//KHARA HAIS MUNICIPALITY	UPINGTON	UPINGTON
//KHARA HAIS MUNICIPALITY	UPINGTON	UPINGTON
	GROOTDRINK	GROOTDRINK
SOL PLAATJE	KIMBERLEY	ASHBURNHAM
EMTHANJENI MUNICIPALITY	DE AAR	DE AAR
KAROO HOOGLAND MUNICIPALITY	WILLISTON	WILLISTON
KAROO HOOGLAND MUNICIPALITY	WILLISTON	WILLISTON
KAROO HOOGLAND MUNICIPALITY	WILLISTON	WILLISTON

LOCAL MUNICIPALITY	TOWN	SUBURB/ VILLAGE
KAROO HOOGLAND MUNICIPALITY	WILLISTON	WILLISTON
KAROO HOOGLAND MUNICIPALITY	WILLISTON	WILLISTON
KAROO HOOGLAND MUNICIPALITY	WILLISTON	WILLISTON
KAROO HOOGLAND MUNICIPALITY	WILLISTON	WILLISTON
	WILLISTON	WILLISTON
KHAI-MA MUNICIPALITY	POFADDER	POFADDER
GA-SEGONYANA MUNICIPALITY	KURUMAN	KURUMAN
GA-SEGONYANA MUNICIPALITY	KURUMAN	KURUMAN
GA-SEGONYANA MUNICIPALITY	KURUMAN	KURUMAN
	COLESBERG	COLESBERG
	AUGRABIES	AUGRABIES
SOL PLAATJE	KIMBERLEY	BELGRAVIA
SOL PLAATJE	KIMBERLEY	GALESHEWE

LOCAL MUNICIPALITY	TOWN	SUBURB/ VILLAGE
EMTHANJENI MUNICIPALITY	DE AAR	DE AAR
PHOKWANE MUNICIPALITY	VAALHARTS	SETTLEMENT A
GA-SEGONYANA MUNICIPALITY	KURUMAN	KURUMAN
SIYATHEMBA MUNICIPALITY	PRIESKA	PRIESKA
PHOKWANE MUNICIPALITY	JAN KEMPDORP	JAN KEMPDORP
GA-SEGONYANA MUNICIPALITY	KURUMAN	KURUMAN
GA-SEGONYANA MUNICIPALITY	KURUMAN	KURUMAN
GA-SEGONYANA MUNICIPALITY	KURUMAN	KURUMAN
IKHEIS MUNICIPALITY	GROBLERSHOOP	GROBLERSHOOP
PHOKWANE MUNICIPALITY	JAN KEMPDORP	JAN KEMPDORP
KAMIESBERG MUNICIPALITY	KAMIESKROON	KAMIESKROON
NAMA KHOI MUNICIPALITY	SPRINGBOK	SPRINGBOK
HANTAM MUNICIPALITY	LOERIESFONTEIN	LOERIESFONTEIN

LOCAL MUNICIPALITY	TOWN	SUBURB/ VILLAGE
HANTAM MUNICIPALITY	LOERIESFONTEIN	LOERIESFONTEIN
HANTAM MUNICIPALITY	LOERIESFONTEIN	LOERIESFONTEIN
HANTAM MUNICIPALITY	LOERIESFONTEIN	LOERIESFONTEIN
KAREEBERG MUNICIPALITY	VANWYKSVLEI	VANWYKSVLEI SETT
UBUNTU MUNICIPALITY	RICHMOND	RICHMOND
SIYANCUMA MUNICIPALITY	DOUGLAS	DOUGLAS
SIYANCUMA MUNICIPALITY	DOUGLAS	DOUGLAS
	VAN ZYLSRUS	DISTRICT
	PHILLIPSTOWN	PHILLIPSTOWN

STREET ADDRESS	ACCOMMODATION TYPE	EXTENT (M ²)
MYBURGH STR	SCHOOL	1428m ²
32531 IXU & KHWE STREET	SCHOOL	3.0000 m ²
17 SKOOLSTR	SCHOOL	1.7698m ²
2 - 24 UILSBERG STR	SCHOOL	9.6411m ²
TRIBAL LAND	SCHOOL	
1 SCHOOL STR	SCHOOL	5825 m ²
BELDINGSTR 5	SCHOOL	1.42hAa
HALKETTSTR 19	SCHOOL	0.1004m ²
9 ALKIN STR	SCHOOL	0.7326ha
HALKETT STR 25	SCHOOL	620 m ²

STREET ADDRESS	ACCOMMODATION TYPE	EXTENT (M ²)
49 HALKETT STREET	SCHOOL	0476 ha
BLACKSTR 42-48	SCHOOL	5.1612ha
HALKETTSTR 23	SCHOOL	0.0756m ²
59 HALKET STR	SCHOOL	0.487 ha
27-29 HALKETTSTR	SCHOOL	0.8551ha
TRIBAL LAND	SCHOOL	
SKEYFONTEIN	SCHOOL	
14 SCHOOL STR	SCHOOL	
DEEKRAAL STR	SCHOOL	4.0746
TRIBAL LAND	SCHOOL	
ORANGE ROAD	SCHOOL	
	SCHOOL	
ALPHA STR	SCHOOL	12.1986 ha

STREET ADDRESS	ACCOMMODATION TYPE	EXTENT (M ²)
54 WATERBOER STR	SCHOOL	24354 m ²
KLIPWERF	SCHOOL	
PLEIN STR 75	SCHOOL	2.8644ha
	SCHOOL	
KATOLIEKE KERKGROND	SCHOOL	
KATOLIEKE KERKGROND	SCHOOL	
NO STREET NAME	SCHOOL	
NO STREET NAME	SCHOOL	
STAND NO. 593	SCHOOL	
TRIBAL LAND	SCHOOL	
TRIBAL LAND	SCHOOL	
TRIBAL LAND	SCHOOL	
	SCHOOL	

STREET ADDRESS	ACCOMMODATION TYPE	EXTENT (M ²)
TRIBAL LAND	SCHOOL	
TRIBAL LAND	SCHOOL	
MOTHIBISTAD	SCHOOL	
TRIBAL LAND	SCHOOL	
TRIBAL LAND	SCHOOL	
TRIBAL LAND	SCHOOL	
5K14	SCHOOL	
45 DIPICO STR	SCHOOL	0.3311
BONITA PARK	SCHOOL	3.2039ha
WATER AFFAIRS	SCHOOL	
TRIBAL LAND	SCHOOL	
KOME VILLAGE	SCHOOL	
MAKENA STR	SCHOOL	

STREET ADDRESS	ACCOMMODATION TYPE	EXTENT (M ²)
1405 IRIS STR	SCHOOL	
DAHLIA STR	SCHOOL	2466m ²
722 MAKENA STR	SCHOOL	1,7017ha
2099 MAKENA STR	SCHOOL	1,7017ha
TRIBAL LAND	SCHOOL	
TRIBAL LAND	SCHOOL	
TRIBAL LAND	SCHOOL	
MOTHIBISTAD	SCHOOL	8.6269 - 1268
TRIBAL LAND	SCHOOL	
	SCHOOL	
	SCHOOL	
OFF BARKLY ROAD	SCHOOL	2.6889ha
	SCHOOL	

STREET ADDRESS	ACCOMMODATION TYPE	EXTENT (M ²)
GROENEVALTSTRAAT	SCHOOL	2.4617ha
	SCHOOL	
SOUTPANSDRIFT	SCHOOL	
RC MISSION	SCHOOL	
	SCHOOL	
22 NOORD STR	SCHOOL	3.1011ha
NOORD STR 22	SCHOOL	3.7228ha
BLOESMOND	SCHOOL	
	SCHOOL	2.354.0058ha
PLAAS BLOUKRANS	SCHOOL	
SPRINGBOK STR	SCHOOL	5.1347ha
SPRINGBOK STR	SCHOOL: HOSTEL	133.61ha
SPRINGBOK STR	SCHOOL: SPORTSGROUND	1008.33ha

STREET ADDRESS	ACCOMMODATION TYPE	EXTENT (M ²)
VON WIELIGH STR	SCHOOL: HOSTEL	4461m ²
TRIBAL LAND	SCHOOL	
TRIBAL LAND	SCHOOL	
TRIBAL LAND	SCHOOL	
TRIBAL LAND	SCHOOL	
TRIBAL LAND	SCHOOL	
SESEDI STR 179	SCHOOL	2.8058 ha
14539 JOHN DAKA STR	SCHOOL	8.6713
TRIBAL LAND	SCHOOL	
12 MQOMO STR	SCHOOL	734 m ²
12 MQOMO STR	SCHOOL	1467m ²
12 MGOMO STR	SCHOOL	0.0734
CORNER BOJOSI	SCHOOL	

STREET ADDRESS	ACCOMMODATION TYPE	EXTENT (M ²)
BOPLAAS	SCHOOL	
723 SOYIZWAPHE STR	SCHOOL	2.259ha
TRIBAL LAND	SCHOOL	
	SCHOOL	
TRIBAL LAND	SCHOOL	
TRIBAL LAND	SCHOOL	
BOTHITHONG VILLAGE	SCHOOL	
SCHOOL STR	SCHOOL	
161 CHRISTIAN STR	SCHOOL	1.142 ha
161 CHRISTIAN STR	SCHOOL : HOSTEL	1.93.73 ha
VOORTREKKER STR	SCHOOL	1.1420 ha
CHRISTEN STR	SCHOOL : HOSTEL	1.1420 ha
	SCHOOL	

STREET ADDRESS	ACCOMMODATION TYPE	EXTENT (M ²)
	SCHOOL	
248 HOOFSTR	SCHOOL	
BULLETRAP	SCHOOL	
984 PETUNIA STR	SCHOOL	2.5279
STATION ROAD	SCHOOL	1072 m ²
STATION ROAD	SCHOOL	
TRIBAL LAND	SCHOOL	
TRIBAL LAND	SCHOOL	
LANG STR	SCHOOL	6.7344 ha
LANG STR	SCHOOL	2.50 ha
VANWYKSVLEIWEG	SCHOOL	
7 VOORUITSIG STR	SCHOOL & HOSTEL	12.3248m ²
SKOU STR	SCHOOL : SPORTS GROUND	0.4941 ha

STREET ADDRESS	ACCOMMODATION TYPE	EXTENT (M ²)
ZAHN STR	SCHOOL	4.5327 ha
VAN DER MERWE STR	SCHOOL: HOSTEL	1.1706 ha
SKOU STR	SCHOOL : SPORTS GROUND	7.1739 ha
SCHOOL STR	SCHOOL	
VOORTREKKER STR	SCHOOL	1.7822ha
SKOOLSTRAAT	SCHOOL	
LOCH STR	SCHOOL	6184 m ²
LOCH STR	SCHOOL	7.5655 ha
LOCH STR	SCHOOL	4703 m ²
LOCH STR	SCHOOL	4848 m ²
LOCH STR	SCHOOL	8922 m ²
MAIN ROAD	SCHOOL	3.5068 ha
TRIBAL LAND	SCHOOL	

STREET ADDRESS	ACCOMMODATION TYPE	EXTENT (M ²)
C/O WARREN & COURT STR	SCHOOL	
H/V KOKERBOOM & PARK	SCHOOL	37888m ²
SCHOOL STR	SCHOOL	47639m ²
IUTKOMS FARM	SCHOOL	
	SCHOOL	
	SCHOOL	
PLAAS NEYLAN	SCHOOL	
	SCHOOL	0.1693
LANG STR	SCHOOL	3.5245ha
8 NKWE STR	SCHOOL	1.5537 ha
8 NKWE STR	SCHOOL : SPORTS GROUND	1.5100 ha
HOOF STR	SCHOOL	5m12.5vkr
H/V HOOF - KLINIEK STR	SCHOOL : HOSTEL	800 dum

STREET ADDRESS	ACCOMMODATION TYPE	EXTENT (M ²)
HOOF STR	SCHOOL : SPORTS GROUND	5.1394 ha
8 NKWE STR	SCHOOL	150 m ²
JUPITER ROAD 1	SCHOOL	13.1972ha
VAN DER MERWE STR	SCHOOL	10.2033 ha
OXFORD STR	SCHOOL	1.3732 ha
THERON STR 50	SCHOOL	0.1071
SCHREINER STR 25	SCHOOL	0.1071
VAN DER MERWE STR	SCHOOL	0.1071
VAN DER MERWE STR	SCHOOL	
DE HOOP	SCHOOL	
SCHOLTZ STR	SCHOOL : HOSTEL	0.3408 m ²
SCHOLTZ STR	SCHOOL : HOSTEL	0.4031 ha
SCHOLTZ STR	SCHOOL : HOSTEL	0.3456 m ²

STREET ADDRESS	ACCOMMODATION TYPE	EXTENT (M ²)
HANEKOM STR	SCHOOL	3.4598 ha
SCHOLTZ STR	SCHOOL : HOSTEL	0.3528 m ²
SCHOLTZ STR	SCHOOL : HOSTEL	0.3468 m ²
SCHOLTZ STR	SCHOOL : HOSTEL	0.2715 m ²
SCHOLTZ STR	SCHOOL	
DELPORTS STR	SCHOOL : SPORTSGROUND	2715 m ²
GOUSBLOM STR	SCHOOL	3.0995 ha
SOUTBOS STR	SCHOOL	2.5627ha/3.6709ha
3 VOORTREKKER STR	SCHOOL : HOSTEL	1.1237
2 VOORTREKKER STR	SCHOOL	6.0215 ha
45 - 49 LAWSON STR	SCHOOL : SPORTS GROUND	3.9278 ha

STREET ADDRESS	ACCOMMODATION TYPE	EXTENT (M ²)
6 LAWRENCE STR	SCHOOL	1.1531
WILLIS STR	SCHOOL	2.5652morg
1 BEIT STR	SCHOOL	0.5766
4 LAWRENCE STR	SCHOOL	0.0286
285 LAWRENCE STR	SCHOOL	0.0285
1 - 5 BEIT STR	SCHOOL	3.3562
9 BEIT STR	SCHOOL	0.0514
WOONBUURT STR	SCHOOL	1.6823 ha
TRIBAL LAND	SCHOOL	
ROUX STREETT	SCHOOL	
DIEPDRIFT	SCHOOL	
LOUW AND ANGELIERS AVE	SCHOOL	3.4921 ha
TRIBAL LAND	SCHOOL	

STREET ADDRESS	ACCOMMODATION TYPE	EXTENT (M ²)
TRIBAL LAND	SCHOOL	
CONNONLAAN	SCHOOL	
25 BOWKER STR	SCHOOL	2141sqm
25 BOWKER STR	SCHOOL	2141sqm
25 BOWKER STR	SCHOOL	22414 m ²
24 BOWKER STR	SCHOOL : TENNISCOURTS	6296 m ²
MOSAMO STR 461	SCHOOL	5.4368m ²
SCHOOL STR	SCHOOL	1.6435morge
SKOOL STR	SCHOOL	8327m ²
SKOOL STR	SCHOOL	2.0833morge
SANDDRIFT	SCHOOL	
27 BLACKING STR	SCHOOL	6640m ²
51 CENTRAL ROAD	SCHOOL	0.4259

STREET ADDRESS	ACCOMMODATION TYPE	EXTENT (M ²)
22 HERCULES STR	SCHOOL	0.5432
53 CENTRAL STR	SCHOOL	5.4832 ha
29 BLACKING STR	SCHOOL	4.217 ha
24 HERCULES STR	SCHOOL	0.5242
53A CENTRAL STR	SCHOOL	0.733
49 CENTRAL STR	SCHOOL	4.217 ha
17 - 21 AUSTINSTR	SCHOOL	1.1108
CENTRAL ROAD /HERCULES STR	SCHOOL	
C/O JAN DE KLERK & RONDON STR	SCHOOL: SPORTSGROUND	15.0313m ²
C/O JAN DE KLERK & RONDON STR	SCHOOL & GIRLS HOSTEL	9.3993ha
C/O JAN DE KLERK & RONDON STR	SCHOOL & BOYS HOSTEL	9.1746ha
KLEINEIFEL	SCHOOL	
	SCHOOL	3.8581ha

STREET ADDRESS	ACCOMMODATION TYPE	EXTENT (M ²)
TRIBAL LAND	SCHOOL	
SANDROCK STR	SCHOOL	
95 MEMORIAL ROAD	SCHOOL	17.1243 ha
SCHOOL STR	SCHOOL	
TRIBAL LAND	SCHOOL	
15941 CHAKA STR	SCHOOL	3.0975 m ²
14TH STR	SCHOOL	5.5634ha
PUBLIC STR 8	SCHOOL	2.1833 ha
DEODAR ROAD	SCHOOL	1.6778
SHADRICK NGAMBU STR	SCHOOL	991m ²
SHADRICK NGAMBU STR	SCHOOL	991m ²
TRIBAL LAND	SCHOOL	
CO LANTANA & PROTEA	SCHOOL	3.0160ha

STREET ADDRESS	ACCOMMODATION TYPE	EXTENT (M ²)
SNYMAN STR	SCHOOL	793m ²
	SCHOOL	
SNYMAN STR	SCHOOL:SPORTSGROUND	7112m ²
SNYMAN STR	SCHOOL	
SCHOOL STR	SCHOOL	
SNYMAN STR	SCHOOL	2102m ²
SNYMAN STR	SCHOOL	793m ²
CHURCH STR	SCHOOL	793m ²
SNYMAN STR	SCHOOL	793m ²
LUTZ STR	SCHOOL	1.5714m ²
PARK STR	SCHOOL	9974m ²
60 BRECHER STR	SCHOOL X2	11.2924ha
SCHOOL STR	SCHOOL	

STREET ADDRESS	ACCOMMODATION TYPE	EXTENT (M ²)
223 BARKLY ROAD	SCHOOL	2.6326
STOKROOS ROAD 9-11	BUILDINGS/OFFICES	3.7378ha
MAPLE ROAD	SCHOOL	1.8748morg
TRIBAL LAND	SCHOOL	
KWETSANE STR	SCHOOL	322m ²
KEIMOES AVENUE 34	SCHOOL	6.7904m ²
KEIMOESWEG	SCHOOL	
C/O BANHOFF & VISSER STR	SCHOOL	2.1546ha
LOUISVALE DORP	SCHOOL	
	SCHOOL	
	SCHOOL	
VOORTREKKER STR	SCHOOL	
MYBURGH STR	SCHOOL	4283m ²

STREET ADDRESS	ACCOMMODATION TYPE	EXTENT (M ²)
MYBURGH STR	SCHOOL	1121m ²
MYBURGH STR	SCHOOL	802m ²
MYBURGH STR	SCHOOL	4283m ²
MYBURGH STR	SCHOOL	4915m ²
MYBURGH STR	SCHOOL	4283m ²
MYBURGH STR	SCHOOL	2147m ²
MYBURGH STR	SCHOOL	2825m ²
MYBURGH STR	SCHOOL	1428m ²
MYBURGH STR	SCHOOL	714m ²
MYBURGH STR	SCHOOL	4185m ²
MYBURGH STR	SCHOOL	4283m ²
MYBURGH STR	SCHOOL	714m ²
	SCHOOL	

STREET ADDRESS	ACCOMMODATION TYPE	EXTENT (M ²)
FORLOM HOPE	SCHOOL	
TRIBAL LAND	SCHOOL	
TRIBAL LAND	SCHOOL	
SCHOOL STR	SCHOOL	
TRIBAL LAND	SCHOOL	
TRIBAL LAND	SCHOOL	
MOTHIBISTAD	SCHOOL	
TRIBAL LAND	SCHOOL	
TRIBAL LAND	SCHOOL	
SCHOOL STR 1	SCHOOL	2.1276 ha
26 HOOF STR	SCHOOL	1.6823 ha
WOONBUURT STR	SCHOOL	1.5885 ha
TRIBAL LAND	SCHOOL	

STREET ADDRESS	ACCOMMODATION TYPE	EXTENT (M ²)
	SCHOOL	
TRIBAL LAND	SCHOOL	
TRIBAL LAND	SCHOOL	
TRIBAL LAND	SCHOOL	
TRIBAL LAND	SCHOOL	
TRIBAL LAND	SCHOOL	
TRIBAL LAND	SCHOOL	
MANGOPE AVE	SCHOOL	
TRIBAL LAND	SCHOOL	
TRIBAL LAND	SCHOOL	
BURGERSTRAAT	SCHOOL	
PLOT 5	SCHOOL	
SKOOL STR 4	SCHOOL	1190 m ²

STREET ADDRESS	ACCOMMODATION TYPE	EXTENT (M ²)
SKOOL STR 4	SCHOOL	0.0546
SKOOL STR 4	SCHOOL : SPORTS GROUND	1.0290 ha
HOOF STR 3	SCHOOL : SPORTS GROUND	4.2807 ha
HOOF STR 3	SCHOOL : SPORTS GROUND	862 m ²
GENIS STR 12	SCHOOL : FLATS	0.2855
SKOOL STR 2	SCHOOL : LAUNDRYROOMS : BOYS HOSTEL	2150 m ²
SKOOL STR 4	SCHOOL	2613 m ²
SKOOL STR 4	SCHOOL	
SKOOL STR 2	SCHOOL : HOSTEL	5232 m ²
SKOOL STR 2	SCHOOL : HOSTEL	1.4415 ha
SKOOL STR 1	SCHOOL : HOSTEL	0.0952
SKOOL STR 1	SCHOOL : HOSTEL	961 m ²
SKOOL STR 1	SCHOOL : HOSTEL	961 m ²

STREET ADDRESS	ACCOMMODATION TYPE	EXTENT (M ²)
SKOOL STR 1	SCHOOL : HOSTEL	965 m ²
SKOOL STR 1	SCHOOL : HOSTEL	1150 m ²
SKOOL STR 1	SCHOOL : HOSTEL	952 m ²
SKOOL STR 1	SCHOOL : HOSTEL	961 m ²
SKOOL STR 1	SCHOOL : HOSTEL	961 m ²
SKOOL STR 1	SCHOOL : HOSTEL	961 m ²
SKOOL STR 1	SCHOOL : HOSTEL	385 m ²
	SCHOOL	
TRIBAL LAND	SCHOOL	
TRIBAL LAND	SCHOOL	
TRIBAL LAND	SCHOOL	
TRIBAL LAND	SCHOOL	
	SCHOOL	

STREET ADDRESS	ACCOMMODATION TYPE	EXTENT (M ²)
	SCHOOL	
296 LANG STR	SCHOOL	
TRIBAL LAND	SCHOOL	
	SCHOOL	
LANGWEG	SCHOOL	
TRIBAL LAND	SCHOOL	
	SCHOOL	
TRIBAL LAND	SCHOOL	
PERSEEL	SCHOOL	
THE GRANGE FARM	SCHOOL	
2-52 REDWOOD STR	SCHOOL	
PHILIP STR, EXT. MATLHOMOLA	SCHOOL	1428 m ²
SCHOOL STR	SCHOOL	1.1896
SCHOOL STR	SCHOOL	3.9084

STREET ADDRESS	ACCOMMODATION TYPE	EXTENT (M ²)
SCHOOL STR	SCHOOL	5.8117
SCHOOL STR	SCHOOL	
SCHOOL STR	SCHOOL	
SCHOOL STR	SCHOOL	
JAN GOUWS STR	SCHOOL	3.6007
JAN GOUWS STR	SCHOOL	1.0515
DUTCH REFORM STR 63	SCHOOL	2.5128 ha
SCHOOL STR	SCHOOL	
	SCHOOL	
TRIBAL LAND	SCHOOL	
JUPITER & PLATO STR	SCHOOL	2.86
LE ROUX STR	SCHOOL	0.5948 m ²
LE ROUX STR	SCHOOL	2,9.74 ha
STEYN STR	SCHOOL	8.0002 ha

STREET ADDRESS	ACCOMMODATION TYPE	EXTENT (M ²)
SURING STR	SCHOOL	
1 STRYDOM STR	SCHOOL & HALL	2.5696ha
1 STRYDOM STR	SCHOOL	12.0662ha
1 STRYDOM STR	SCHOOL & HALL	8565m ²
1 STRYDOM STR	SCHOOL & HALL	8292m ²
1 STRYDOM STR	SCHOOL & HALL	8292m ²
HOUTKRAAL	SCHOOL	
44 OLIMPIA STR	SCHOOL	2.83.61 ha
BURGER STR	SCHOOL, HOSTEL & SPORTSGROUND	81873m ²
486 MATSOBANE STR	SCHOOL	
	SCHOOL	0.2952
VAN ZYL STR	SCHOOL	1,26,89 ha
VAN ZYL STR	SCHOOL	0.1269 ha
VAN ZYL STR	SCHOOL	0.1269 ha

STREET ADDRESS	ACCOMMODATION TYPE	EXTENT (M ²)
VAN ZYL STR	SCHOOL	1269 m ²
VAN ZYL STR	SCHOOL	1.6496ha
VAN ZYL STR	SCHOOL	492 m ²
VAN ZYL STR	SCHOOL	492 m ²
VAN RIEBEECK AVENUE	SCHOOL	
VAN RIEBEECK AVENUE	SCHOOL	
MARTIN LUTHER STR- / CALVYN STR	SCHOOL	723 m ²
MARTIN LUTHER STR- / CALVYN STR	SCHOOL	979 m ²
MARTIN LUTHER STR- / CALVYN STR	SCHOOL	821 m ²
MARTIN LUTHER STR- / CALVYN STR	SCHOOL	821 m ²
MARTIN LUTHER STR- / CALVYN STR	SCHOOL	821 m ²
MARTIN LUTHER STR- / CALVYN STR	SCHOOL	844 m ²
MARTIN LUTHER STR- / CALVYN STR	SCHOOL	844 m ²
MARTIN LUTHER STR- / CALVYN STR	SCHOOL	821 m ²

STREET ADDRESS	ACCOMMODATION TYPE	EXTENT (M ²)
MARTIN LUTHER STR- / CALVYN STR	SCHOOL	821 m ²
MARTIN LUTHER STR- / CALVYN STR	SCHOOL	821 m ²
MARTIN LUTHER STR- / CALVYN STR	SCHOOL	821 m ²
MARTIN LUTHER STR- / CALVYN STR	SCHOOL	945 m ²
MARTIN LUTHER STR- / CALVYN STR	SCHOOL	1201 m ²
MARTIN LUTHER STR- / CALVYN STR	SCHOOL	821 m ²
MARTIN LUTHER STR- / CALVYN STR	SCHOOL	844 m ²
MARTIN LUTHER STR- / CALVYN STR	SCHOOL	844 m ²
MARTIN LUTHER STR- / CALVYN STR	SCHOOL	821 m ²
MARTIN LUTHER STR- / CALVYN STR	SCHOOL	821 m ²
MARTIN LUTHER STR- / CALVYN STR	SCHOOL	1076 m ²
MARTIN LUTHER STR- / CALVYN STR	SCHOOL	1332 m ²
MARTIN LUTHER STR- / CALVYN STR	SCHOOL	821 m ²
MARTIN LUTHER STR- / CALVYN STR	SCHOOL	821 m ²

STREET ADDRESS	ACCOMMODATION TYPE	EXTENT (M ²)
MARTIN LUTHER STR- / CALVYN STR	SCHOOL	821 m ²
MARTIN LUTHER STR- / CALVYN STR	SCHOOL	844 m ²
MARTIN LUTHER STR- / CALVYN STR	SCHOOL	844 m ²
MARTIN LUTHER STR- / CALVYN STR	SCHOOL	821 m ²
MARTIN LUTHER STR- / CALVYN STR	SCHOOL	821 m ²
MARTIN LUTHER STR- / CALVYN STR	SCHOOL	821 m ²
MARTIN LUTHER STR- / CALVYN STR	SCHOOL	821 m ²
MARTIN LUTHER STR- / CALVYN STR	SCHOOL	844 m ²
MARTIN LUTHER STR- / CALVYN STR	SCHOOL	821 m ²
MARTIN LUTHER STR- / CALVYN STR	SCHOOL	821 m ²
MARTIN LUTHER STR- / CALVYN STR	SCHOOL	821 m ²
MARTIN LUTHER STR- / CALVYN STR	SCHOOL	821 m ²
MARTIN LUTHER STR- / CALVYN STR	SCHOOL	821 m ²
MARTIN LUTHER STR- / CALVYN STR	SCHOOL	844 m ²

STREET ADDRESS	ACCOMMODATION TYPE	EXTENT (M ²)
MARTIN LUTHER STR- / CALVYN STR	SCHOOL	844 m ²
MARTIN LUTHER STR- / CALVYN STR	SCHOOL	821 m ²
MARTIN LUTHER STR- / CALVYN STR	SCHOOL	821 m ²
MARTIN LUTHER STR- / CALVYN STR	SCHOOL	821 m ²
MARTIN LUTHER STR- / CALVYN STR	SCHOOL	821 m ²
MARTIN LUTHER STR- / CALVYN STR	SCHOOL	821 m ²
MARTIN LUTHER STR- / CALVYN STR	SCHOOL	844 m ²
MARTIN LUTHER STR- / CALVYN STR	SCHOOL	844 m ²
MARTIN LUTHER STR- / CALVYN STR	SCHOOL	844 m ²
MARTIN LUTHER STR- / CALVYN STR	SCHOOL	844 m ²
MARTIN LUTHER STR- / CALVYN STR	SCHOOL	844 m ²
MARTIN LUTHER STR- / CALVYN STR	SCHOOL	844 m ²
MARTIN LUTHER STR- / CALVYN STR	SCHOOL	821 m ²
MARTIN LUTHER STR- / CALVYN STR	SCHOOL	821 m ²

STREET ADDRESS	ACCOMMODATION TYPE	EXTENT (M ²)
MARTIN LUTHER STR- / CALVYN STR	SCHOOL	821 m ²
MARTIN LUTHER STR- / CALVYN STR	SCHOOL	821 m ²
MARTIN LUTHER STR- / CALVYN STR	SCHOOL	821 m ²
MARTIN LUTHER STR- / CALVYN STR	SCHOOL	844 m ²
MARTIN LUTHER STR- / CALVYN STR	SCHOOL	844 m ²
MARTIN LUTHER STR- / CALVYN STR	SCHOOL	821 m ²
MARTIN LUTHER STR- / CALVYN STR	SCHOOL	821 m ²
MARTIN LUTHER STR- / CALVYN STR	SCHOOL	821 m ²
MARTIN LUTHER STR- / CALVYN STR	SCHOOL	821 m ²
MARTIN LUTHER STR- / CALVYN STR	SCHOOL	821 m ²
MARTIN LUTHER STR- / CALVYN STR	SCHOOL	844 m ²
MARTIN LUTHER STR- / CALVYN STR	SCHOOL	844 m ²
MARTIN LUTHER STR- / CALVYN STR	SCHOOL	821 m ²
MARTIN LUTHER STR- / CALVYN STR	SCHOOL	821 m ²

STREET ADDRESS	ACCOMMODATION TYPE	EXTENT (M ²)
MARTIN LUTHER STR- / CALVYN STR	SCHOOL	821 m ²
MARTIN LUTHER STR- / CALVYN STR	SCHOOL	821 m ²
MARTIN LUTHER STR- / CALVYN STR	SCHOOL	844 m ²
KERK STR	SCHOOL	15982ha
MARTIN LUTHER STR	SCHOOL: HOSTEL	5301 m ²
MARTIN LUTHER STR	SCHOOL: HOSTEL	5182 m ²
JAN DE KLERKWEG	SCHOOL	
D. F. MALAN STR	SCHOOL	
HAYSTON STR 5	SCHOOL	6.4671
HAYSTON STR 7	SCHOOL	2.9017 ha
TROUPANSTRAAT	SCHOOL	
VAN RIEBEECK AVENUE	SCHOOL	19.6183
FIRST STR	SCHOOL	3.9088ha
CNR 14TH AND 19TH STR	SCHOOL	5.5634 ha

STREET ADDRESS	ACCOMMODATION TYPE	EXTENT (M ²)
988 FLOKKIE STR	SCHOOL	
MARK STR	SCHOOL	3.5689
MARK STR	SCHOOL : SPORTS GROUND	1.5995
MARK STR	SCHOOL	0.0000dum
SCHOOL STR	SCHOOL : SPORTS GROUND	62222m ²
MARK STR	SCHOOL : HOSTEL	1.4831
PEREL STR	SCHOOL	
2 KUPFERBURGERSINGEL	SCHOOL	
486 MATSHOBANE STR	SCHOOL	
BARKLY STR	SCHOOL : HOSTEL	1456 m ²
257 BARKLY ROAD	SCHOOL	
MARABA STRAAT	SCHOOL	
DE KEUR PLAAS	SCHOOL : FARM	
TRIBAL LAND	SCHOOL	

STREET ADDRESS	ACCOMMODATION TYPE	EXTENT (M ²)
TRIBAL LAND	SCHOOL	
MOTHIBISTAD	SCHOOL	2.0439H
SABELO LOCATION	SCHOOL	2.0085ha
SABELO LOCATION	SCHOOL	3.411.2ha
SABELO LOCATION	SCHOOL	28.2318ha
JONES CATSHA STR	SCHOOL	674m ²
TRIBAL LAND	SCHOOL	
AKKERLAAN, BREIPAAL		
TRIBAL LAND	SCHOOL	
TRIBAL LAND	SCHOOL	
TRIBAL LAND	SCHOOL	
MONDILE STR 74	SCHOOL	2.6891 m ²
MOTHIBISTAD	SCHOOL	0.0m ²
TRIBAL LAND	SCHOOL	

STREET ADDRESS	ACCOMMODATION TYPE	EXTENT (M ²)
TRIBAL LAND	SCHOOL	
	SCHOOL	
TRIBAL LAND	SCHOOL	
VYGIE STR	SCHOOL	12811m ²
H/V MARK STR/AURET STR	SCHOOL	2538m ²
H/V MARK STR/AURET STR	SCHOOL	2538m ²
H/V MARK STR/AURET STR	SCHOOL	0.4915
H/V MARK STR/AURET STR	SCHOOL	0.2538
H/V MARK STR/AURET STR	SCHOOL	0.2538
AGTEEN STR	SCHOOL	21800m ²
SCHOOL STR	SCHOOL	
GOUWS STR	SCHOOL	2473m ²
GOUWS STR	SCHOOL	1237 m ²
140 STAND STR	SCHOOL	

STREET ADDRESS	ACCOMMODATION TYPE	EXTENT (M ²)
MARKSTR	SCHOOL	0.5064
MARKSTR	SCHOOL	1.2811
SKOOL STR, WOONBUURT	SCHOOL	2.8913 ha
	SCHOOL	1,873.8609ha
VALSPAN LOCATION	SCHOOL	2.6368
2ND AVENUE	SCHOOL	93.6527 ha
2 JEUG STR	SCHOOL	
10 KERK STR	SCHOOL	
56 NOORDE STR	SCHOOL	1.8505ha
KALKFONTEIN	SCHOOL	
TRIBAL LAND	SCHOOL	
TRIBAL LAND	SCHOOL	
TRIBAL LAND	SCHOOL	
TRIBAL LAND	SCHOOL	

STREET ADDRESS	ACCOMMODATION TYPE	EXTENT (M ²)
VOORTREKKER STR	SCHOOL : AGRICULTURAL LAND	
VOORTREKKER STR	SCHOOL : AGRICULTURAL LAND	
RAND STR	SCHOOL	6.0486
8 DRUIWESTR	SCHOOL	
SEODIN ROAD (LANDBOUGROND)	SCHOOL	3.4928ha
SEODIN ROAD (LANDBOUGROND)	SCHOOL	3.0700ha
SEODIN ROAD (LANDBOUGROND)	SCHOOL	2.9448ha
SEODIN ROAD (LANDBOUGROND)	SCHOOL	2.6496ha
SEODIN ROAD (LANDBOUGROND)	SCHOOL	3.1069ha
SEODIN ROAD (LANDBOUGROND)	SCHOOL	2.4411ha
SEODIN ROAD	SCHOOL	2.0143ha
SEODIN ROAD (LANDBOUGROND)	SCHOOL	2.5520ha
SEODIN ROAD (LANDBOUGROND)	SCHOOL	2.6796ha
SEODIN ROAD	SCHOOL	

STREET ADDRESS	ACCOMMODATION TYPE	EXTENT (M ²)
SEODIN ROAD	SCHOOL	6.6688sqf
SEODIN ROAD	SCHOOL	44.5070sqf
SEODIN ROAD	SCHOOL	77.472ha
2173 PERSEEL	SCHOOL	
EERSTE STREET	SCHOOL	0.8017
CHARLOTTE STR	SCHOOL	1.3175
	SCHOOL	
	SCHOOL	
	SCHOOL	
	SCHOOL	
TRIBAL LAND	SCHOOL	
SEDER STR	SCHOOL	10.6875 ha
2 HOOFWEG	SCHOOL	
GROBLERSHOOP PAD	SCHOOL	3.4262ha

STREET ADDRESS	ACCOMMODATION TYPE	EXTENT (M ²)
BEN ALBERTS ROAD	SCHOOL	9.8077
BEN ALBERTS ROAD	SCHOOL	4.8285
	SCHOOL	
HEISO VILLAGE	SCHOOL	
TRIBAL LAND	SCHOOL	
	SCHOOL	
UPINGTON WEG	SCHOOL	7857 m ²
UPINGTON WEG	SCHOOL : SPORTS GROUND	6.0716 ha
ZAAIMAN STR	SCHOOL	991 m ²
ZAAIMAN STR	SCHOOL	991 m ²
ZAAIMAN STR	SCHOOL	991 m ²
ZAAIMAN STR	SCHOOL	991 m ²
ZAAIMAN STR	SCHOOL	991 m ²
ZAAIMAN STR	SCHOOL	991 m ²

STREET ADDRESS	ACCOMMODATION TYPE	EXTENT (M ²)
ZAAIMAN STR	SCHOOL	991 m ²
ZAAIMAN STR	SCHOOL	991 m ²
ZAAIMAN STR	SCHOOL	5.7985ha
HOOFSTR	SCHOOL : SPORTS GROUND	991m ²
HOOF STR	SCHOOL	3965m ²
HOOF STR	SCHOOL	991m ²
HOOFSTR	SCHOOL : SPORTS GROUND	991m ²
	SCHOOL	
TRIBAL LAND	SCHOOL	
KERK STR	SCHOOL	1.0905 ha
CONNAN STR	SCHOOL : HOSTEL	1.6049
KERK STR	SCHOOL	
H/V SCHOOL & BRUSSEL STR	SCHOOL	1.2848 ha
WELGEDAGT FARM	SCHOOL	

STREET ADDRESS	ACCOMMODATION TYPE	EXTENT (M ²)
LELIE STR	SCHOOL	0.4349m ²
4 FINDLAYSON STR	SCHOOL	2673 m ²
6-12 FINDLAYSON STR	SCHOOL	1.0667 ha
2 FINIS STR	SCHOOL	318 m ²
HOWIE ROAD 2A	SCHOOL	1.8845 m ²
HOWIE ROAD 2B	SCHOOL	16030 m ²
HOWIE ROAD	SCHOOL	10.000 sqf
6 FINDLAYSON STR	SCHOOL	11 m ²
CNR SHUPING & LONG STR	SCHOOL	1.6261
TRIBAL LAND	SCHOOL	
MOSEGEDI STR	SCHOOL	
SHANTY SECTION	SCHOOL	
	SCHOOL	
SCHOOL STR	SCHOOL	

STREET ADDRESS	ACCOMMODATION TYPE	EXTENT (M ²)
TRIBAL LAND	SCHOOL	
163 HOOF ROAD	SCHOOL	
TRIBAL LAND	SCHOOL	
42A MEMORIAL STR	SCHOOL	7.8321 ha
22 DALHAM STR	SCHOOL	4.7919 ha
777 NOBENGULA STR	SCHOOL	1.9998 ha
7 ARISTOTLE STR	SCHOOL	2.7362 ha
ERGETON STR	SCHOOL	1.3243 ha
ELSMERE STR	SCHOOL	2.2781 ha
3 - 7 BISHOP STR	SCHOOL	3.0058 ha
1 THAW STR	SCHOOL	1.5343 ha
35 MEMORIAL STR	SCHOOL	4.2479 ha
BELDING STR	SCHOOL	
BARKLY STR 263	TRAINING CENTRE	38.0454

STREET ADDRESS	ACCOMMODATION TYPE	EXTENT (M ²)
MEMORIAL ROAD 42	SCHOOL	0.1864
MAPUTLE STR 6733	SCHOOL	2.1511 ha
VOORTREKKER STR	SCHOOL : HOSTEL	2.8735 ha
JUWEEL STR	SCHOOL : SPORTS GROUND	2100 m ²
VOORTREKKER STR	SCHOOL : SCHOOL HALL	2141 m ²
VOORTREKKER STR	SCHOOL : ACCESS ROAD BETWEEN HOSTEL & SCHOOL	1071 m ²
VOORTREKKER STR	SCHOOL	8985 m ²
JUWEEL STR	SCHOOL : SPORTS GROUND	3480 m ²
JUWEEL STR	SCHOOL : SPORTS GROUND	6595 m ²
JUWEEL STR	SCHOOL : SPORTS GROUND	3944 m ²
VAN DRUTEN STR	SCHOOL : SPORTS GROUND - TENNIS COURTS	2.3300 ha
JUWEEL STR	SCHOOL : SPORTS GROUND	4832 m ²
JUWEEL STR	SCHOOL : SPORTS GROUND	2739 m ²
SEVEN SCHOOL	SCHOOL	

STREET ADDRESS	ACCOMMODATION TYPE	EXTENT (M ²)
DOOMDRAAI FARM	SCHOOL	
1317 SOLOMON MEKGWE STR	SCHOOL	2.0481 ha
494 SCHOOL STR	SCHOOL	
KLIPEILAND	SCHOOL	
KLIPEILAND	SCHOOL	
KLIPFONTEIN	SCHOOL	
TRIBAL LAND	SCHOOL	
	SCHOOL	
KOOPMANSFONTEI AGRICULTURAL CENTRE	SCHOOL	
DRIFT OOS	SCHOOL	
TRIBAL LAND	SCHOOL	
SCHOOL STR	SCHOOL	5710m ²
SCHOOL STR	SCHOOL	3.4261ha
SCHOOL STR	SCHOOL	3.1131ha

STREET ADDRESS	ACCOMMODATION TYPE	EXTENT (M ²)
LOTHLHAKENG SECTION	SCHOOL	
STAND	SCHOOL	
TRIBAL LAND	SCHOOL	
ROUX STR	SCHOOL	3.2699 ha
SCANLAN STR	SCHOOL	2141 m ²
DUIKERWEG	SCHOOL	12.9369
C-O VOORTREKKER & CHURCH STR	SCHOOL	0.6305
KOEKEPAN STR 3	SCHOOL	0.2939
	SCHOOL	0.2363
KOEKEPAN STR 8	SCHOOL	0.1404
	SCHOOL	0.2453
GREN STR	SCHOOL	0.1968
KERK STR	BUILDINGS/OFFICES	2049 m ²
KERK STR	BUILDINGS/OFFICES	2060 m ²

STREET ADDRESS	ACCOMMODATION TYPE	EXTENT (M ²)
KERK STR	BUILDINGS/OFFICES	4109 m ²
VAN RIEBEECKSTR	SCHOOL	9867 m ²
VAN RIEBEECKSTR	SCHOOL	93 m ²
VAN RIEBEECKSTR	SCHOOL	7339 m ²
VAN RIEBEECKSTR	SCHOOL	1006 m ²
VAN RIEBEECKSTR	SCHOOL	300 m ²
VAN RIEBEECKSTR	SCHOOL	2186 m ²
VAN RIEBEECKSTR	SCHOOL	1068 m ²
VAN RIEBEECKSTR	SCHOOL	7042 m ²
KERK STR	SCHOOL : HOSTEL	4020 m ²
KERK STR	SCHOOL : HOSTEL	5686 m ²
STATION ROAD	SCHOOL	8694 m ²
DAMON STREET	SCHOOL	
ELANDSVLEI	SCHOOL	

STREET ADDRESS	ACCOMMODATION TYPE	EXTENT (M ²)
SKOOLSTRAAT	SCHOOL	
THIRD STR	SCHOOL	
REENEN	SCHOOL	
VROEGGEDEEL	SCHOOL	
VOORTYREKKERSTRAAT	SCHOOL	
MEENT AVE	SCHOOL: SPORTSGROUND	9.0613ha
VAN RIEBEECK / COX STR	SCHOOL & HOSTEL	3.4509ha
JONES STR	SCHOOL: HOSTEL	8922 ha
LANKLAAS EILAND	SCHOOL	
TRIBAL LAND	SCHOOL	
MOTHIBISTAD	SCHOOL	3.3066H
1259 M/STAD	SCHOOL	
TRIBAL LAND	SCHOOL	
SCHOOL STR	SCHOOL	

STREET ADDRESS	ACCOMMODATION TYPE	EXTENT (M ²)
GASESE VILLAGE	SCHOOL	
BURGER STR	SCHOOL	
TRIBAL LAND	SCHOOL	
KERK STR	SCHOOL	
KERKSTRAAT	SCHOOL	
TRIBAL LAND	SCHOOL	
TRIBAL LAND	SCHOOL	
TRIBAL LAND	SCHOOL	
	SCHOOL	
1724 JEREMIAH ESBE STR	SCHOOL	2.3412 ha
SHAIN STREET	SCHOOL	
SHA - LEJE	SCHOOL	
ADAMS AVE	SCHOOL	
D.F. MALAN STR	SCHOOL	1.4572

STREET ADDRESS	ACCOMMODATION TYPE	EXTENT (M ²)
PLEIN STR	SCHOOL	14572m ²
TRIBAL LAND	SCHOOL	
TRIBAL LAND	SCHOOL	
	SCHOOL	
TRIBAL LAND	BUILDINGS/OFFICES	
TRIBAL LAND	SCHOOL	
	SCHOOL	
1 DESIREE STR	SCHOOL	3.0461ha
KERK STR	SCHOOL	0.1269
H/V MARK STR/AURET STR	SCHOOL	0.2538
H/V MARK STR/AURET STR	SCHOOL	0.2538
H/V MARK STR/AURET STR	SCHOOL	0.2538
H/V MARK STR/AURET STR	SCHOOL	0.2516
H/V MARK STR/AURET STR	SCHOOL	0.2519

STREET ADDRESS	ACCOMMODATION TYPE	EXTENT (M ²)
H/V MARK STR/AURET STR	SCHOOL	0.2538
H/V MARK STR/AURET STR	SCHOOL	0.2538
KERK STR	SCHOOL: HOSTEL	0.1269
KERK STR	SCHOOL: HOSTEL	0.1269m ²
KERK STR	SCHOOL: HOSTEL	0.1269m ²
KERK STR	SCHOOL: HOSTEL	0.1269m ²
KERK STR	SCHOOL: HOSTEL	0.1269m ²
KERK STR	SCHOOL: HOSTEL	2537m ²
CANNA STR 2	SCHOOL	2.7744 m ²
LUVUYO STR	SCHOOL	2.1496 ha
HAAKDORING STR	SCHOOL	
ALHEIT STR	SCHOOL : HOSTEL	0.1136 m ²
ALHEIT STR	SCHOOL : HOSTEL	0.1136 m ²
	SCHOOL	

STREET ADDRESS	ACCOMMODATION TYPE	EXTENT (M ²)
TRIBAL LAND	SCHOOL	
TRIBAL LAND	SCHOOL	
TRIBAL LAND	SCHOOL	
TRIBAL LAND	SCHOOL	
TRIBAL LAND	SCHOOL	
TRIBAL LAND	SCHOOL	
TRIBAL LAND	SCHOOL	
TOTO STR	SCHOOL	
KAGISHO AVE	SCHOOL	2.0097ha
TRIBAL LAND	SCHOOL	
TRIBAL LAND	SCHOOL	
TRIBAL LAND	SCHOOL	
	SCHOOL	
SCHOOL STR	SCHOOL	2.1369

STREET ADDRESS	ACCOMMODATION TYPE	EXTENT (M ²)
	SCHOOL	
TRIBAL LAND	SCHOOL	
	SCHOOL	
SEHULARO STR 557	SCHOOL	1.344 ha
TRIBAL LAND	SCHOOL	
TRIBAL LAND	SCHOOL	
	SCHOOL	
TRIBAL LAND	SCHOOL	
TRIBAL LAND	SCHOOL	
TRIBAL LAND	SCHOOL	
TRIBAL LAND	SCHOOL	
	SCHOOL	
HOOF STR	SCHOOL	
TRIBAL LAND	SCHOOL	

STREET ADDRESS	ACCOMMODATION TYPE	EXTENT (M ²)
TRIBAL LAND	SCHOOL	
	SCHOOL	1491m ²
	SCHOOL : BOYS HOSTEL	4.0855
VOORTREKKER STR	SCHOOL	
37 VOORTREKKER STR	SCHOOL	
VOORTREKKER STR	SCHOOL	4.7159
HOFMEYER & 10DE LAAN	SCHOOL : SPORTS GROUND	3.1138
TRIBAL LAND	SCHOOL	
TRIBAL LAND	SCHOOL	
TRIBAL LAND	SCHOOL	
TRIBAL LAND	SCHOOL	
431 MPIKWANE STR	SCHOOL	213.0 m ²
2311 SOYIZWAPHE STR	SCHOOL	
TRIBAL LAND	SCHOOL	

STREET ADDRESS	ACCOMMODATION TYPE	EXTENT (M ²)
BRISSON STREET	SCHOOL	
	SCHOOL	
	SCHOOL	
	SCHOOL	
	SCHOOL	
	SCHOOL	
TRIBAL LAND	SCHOOL	
	SCHOOL	
TRIBAL LAND	SCHOOL	
SCHOOL STR	SCHOOL	
MOTHIBISTAD	SCHOOL	3251m ²
TRIBAL LAND	SCHOOL	
TRIBAL LAND	SCHOOL	
BIEGA FARM	SCHOOL	

STREET ADDRESS	ACCOMMODATION TYPE	EXTENT (M ²)
	SCHOOL	
TRIBAL LAND	SCHOOL	
587 MODIRAPULA STR	SCHOOL	1428m ²
TRIBAL LAND	SCHOOL	
TRIBAL LAND	SCHOOL	
TRIBAL LAND	SCHOOL	
TRIBAL LAND	SCHOOL	
MAPUTLE STR 209	SCHOOL	1.324 m ²
MAPUTLE STR 209	SCHOOL	1.324 m ²
TRIBAL LAND	SCHOOL	
SESING STR 100	SCHOOL	2.9132 ha
11 STRAAT	SCHOOL	1.9454 ha
MATANG STR	SCHOOL	
TRIBAL LAND	SCHOOL	

STREET ADDRESS	ACCOMMODATION TYPE	EXTENT (M ²)
GEMSBOK ROAD	SCHOOL	25685m ²
SKOOL STR	SCHOOL	3.6139ha
SKOOL STR	SCHOOL	9918m ²
SKOOL STR	SCHOOL	1.000m ²
SKOOL STR	SCHOOL/SPORTFIELD	3.6235ha
337 VOORTREKKER STR	SCHOOL	1142m ²
336 VOORTREKKER STR	SCHOOL: HOSTEL	1555m ²
337 VOORTREKKER STR	SCHOOL: SPORTSGROUND	3655m ²
337 VOORTREKKER STR	SCHOOL: SPORTSGROUND	559m ²
MAKENA STR	SCHOOL	
	SCHOOL	
TRIBAL LAND	SCHOOL	
TRIBAL LAND	SCHOOL	
TRIBAL LAND	SCHOOL	

STREET ADDRESS	ACCOMMODATION TYPE	EXTENT (M ²)
PLOT	SCHOOL	
VONDELINGSFONTEIN	SCHOOL	
23 MCDOUGALL STR	SCHOOL	10.4216ha
SHACKLETON ROAD-CHATFIELD 2-14	SCHOOL	39752 m ²
RUGBY STR	SCHOOL	
VOORTREKKER STR	SCHOOL	6.2482
	SCHOOL	0.4461
	SCHOOL	3.1255
TRIBAL LAND	SCHOOL	
FOURTEEN STREEMS	SCHOOL	
	SCHOOL	
TRIBAL LAND	SCHOOL	
LOUISEVALE ROAD	SCHOOL	
TRIBAL LAND	SCHOOL	

STREET ADDRESS	ACCOMMODATION TYPE	EXTENT (M ²)
TRIBAL LAND	SCHOOL	
205 LETSHOLO STR	SCHOOL	6.0738m ²
KGOLO STR	SCHOOL	
HALKETT STR 76	SCHOOL	7.2661 ha
	SCHOOL	
AMANDELBOOM STR	SCHOOL	7703m ²
AMANDELBOOM STR	SCHOOL	0.2583ha
AMANDELBOOM STR	SCHOOL: HOSTEL	3.0109ha
109 PERSEEL	SCHOOL	
INDUSTRIA AVE	SCHOOL	4.0001ha
INDUSTRIA AVE	SCHOOL: SPORTSGROUND	1.4859ha
	SCHOOL	
PIENAAR STR	SCHOOL	928m ²
PRETORIUS STR	SCHOOL	1.2510ha

STREET ADDRESS	ACCOMMODATION TYPE	EXTENT (M ²)
PRETORIUS STR	SCHOOL	1.1723ha
PRESIDENT SWART STR	SCHOOL:SPORTSGROUND	4.3755ha
HOOFSTRAAT	SCHOOL	
TRIBAL LAND	SCHOOL	
TRIBAL LAND	SCHOOL	
TRIBAL LAND	SCHOOL	
R.K. SENDING STR	SCHOOL	2.2580ha
148 GEBOU STR	SCHOOL	
VOORTREKKER STR	SCHOOL : HOSTEL	1.1199
FRERE STR	SCHOOL	1.8441ha
FRERE STR	SCHOOL	8.18ha
JAN SMUTS BOULEYARD 10	BUILDINGS/OFFICES	1.4092 m ²
HAMMERKOP STR	SCHOOL (DEMOLISHED)	2.7974ha
HAMMERKOP STR	SCHOOL: SPORTSGROUND	1.3789ha

STREET ADDRESS	ACCOMMODATION TYPE	EXTENT (M ²)
29 COMMUNITY STR	SCHOOL	1.7391m
150 BULTFONTEIN STR	SCHOOL	1.3446
WITBANK	SCHOOL	
VICTOR STR	SCHOOL	
VICTORIA STR	BUILDINGS/OFFICES	893m ²
SCHOOL STR	SCHOOL	3.5689ha
HOOFSTRAAT & SKOOL STR	SCHOOL	0.1487
HOOFSTRAAT & SKOOL STR	SCHOOL	1.0191
HOOFSTRAAT & SKOOL STR	SCHOOL	1.487ha
HOOFSTRAAT & SKOOL STR	SCHOOL	1.487ha
HOOFSTRAAT & SKOOL STR	SCHOOL	1.487ha
HOOFSTRAAT & SKOOL STR	SCHOOL	1.487ha
HOOFSTRAAT & SKOOL STR	SCHOOL	1.487ha
HOOFSTRAAT & SKOOL STR	SCHOOL	1.487ha

STREET ADDRESS	ACCOMMODATION TYPE	EXTENT (M ²)
SKOOLSTR	SCHOOL	1.0191ha
HOOFSTR	SCHOOL: HOSTEL	1487m ²
HOOFSTR	SCHOOL: HOSTEL	1487m ²
HOOFSTR	SCHOOL: HOSTEL	1487m ²
HOOFSTR	SCHOOL: HOSTEL	1487m ²
HOOFSTR	SCHOOL: HOSTEL	1487m ²
HOOFSTR	SCHOOL: HOSTEL	1487m ²
HOOFSTR	SCHOOL: HOSTEL	1487m ²
SKOOLSTR	SCHOOL: HOSTEL	1487m ²
SKOOLSTR	SCHOOL: HOSTEL	1487m ²
SKOOLSTR	SCHOOL: SPORTSGROUND	3,6385ha
SKOOLSTR	SCHOOL: TENNIS COURTS	1487m ²
TRIBAL LAND	SCHOOL	
SITE	SCHOOL	

STREET ADDRESS	ACCOMMODATION TYPE	EXTENT (M ²)
OLIERIVIER FARM	SCHOOL : FARM	
BARKLY ROAD	SCHOOL	1.7245morg
PNIEL ROAD	SCHOOL	4.0123
1 ANEMONE SINGEL	SCHOOL & HOSTEL	
TRIBAL LAND	SCHOOL	
DU RAAN STR	SCHOOL : HOSTEL	1.0151 ha
	SCHOOL	
C/O LE ROUX & LUTZ STR	SCHOOL	25698m ²
C/O LE ROUX & LUTZ STR	SCHOOL	1.6783ha
VAN DER MERWE STR	SCHOOL	1060 m ²
VAN DER MERWE STR	SCHOOL	1071 m ²
VAN DER MERWE STR	SCHOOL	1071 m ²
KOEDOE STR	SCHOOL	3,10.23 ha
HOFMEYER WEG	SCHOOL	2.823 ha

STREET ADDRESS	ACCOMMODATION TYPE	EXTENT (M ²)
VYGIE STR	SCHOOL	2.5701
C/O SCHROEDER & MALHERBE STR	SCHOOL; SPORTSGROUND	5124m ²
C/O SCHROEDER & MALHERBE STR	SCHOOL	9.1251m ²
KEIMOES AVENUE 34	SCHOOL	6.7904m ²
	SCHOOL	
SPRINGBOK AVENUE	SCHOOL & HOSTEL	7.2388ha
TRIBAL LAND	SCHOOL	
ALPHA STR	SCHOOL	12.1986 ha
	SCHOOL	
70 KING STR	SCHOOL	3.4903ha
PABALLELO STR	SCHOOL	
	SCHOOL	
	SCHOOL	

STREET ADDRESS	ACCOMMODATION TYPE	EXTENT (M ²)
VAN ZYL STR	SCHOOL	1.5420 ha
PAULSHOEK	SCHOOL	
KATEDRAALSTRAAT	SCHOOL	
201 MASHILO STREET	BUILDINGS/OFFICES	1.5243ha
201 MASHILO STREET	SCHOOL	1.0949ha
PERDE EILAND	SCHOOL	
BARKLY ROAD 156	BUILDINGS/OFFICES	1.7280 ha
BARKLY ROAD 156	BUILDINGS/OFFICES	7.00773 ha
BARKLY ROAD 156	BUILDINGS/OFFICES	8.8053
TRIBAL LAND	SCHOOL	
SPARROW STR 43	SCHOOL	2.7334 ha
LAKSMAN STR 1	SCHOOL	7.9207 ha
VISAGIE STR	SCHOOL	8.5604

STREET ADDRESS	ACCOMMODATION TYPE	EXTENT (M ²)
SCHOOL STR	SCHOOL	2.4653ha
SCHOOL STR	SCHOOL	5353m ²
SKOOLLAAN	SCHOOL	0.6739 ha
SKOOLLAAN	SCHOOL	3442 m ²
TRIBAL LAND	SCHOOL	
775 JOHN DAKA STR	SCHOOL	12.1436 ha
HOOF STR	SCHOOL	
SCHOOL STR	SCHOOL: HOSTEL	8565m ²
SCHOOL STR	SCHOOL: SPORTSGROUND	8349m ²
LUKHANYISWENI, MATHANZIMA STR	SCHOOL	714m ²
3RD STREET	SCHOOL	8922m ²
3RD STREET	SCHOOL	1.4939ha
TRIBAL LAND	SCHOOL	

STREET ADDRESS	ACCOMMODATION TYPE	EXTENT (M ²)
TRIBAL LAND	SCHOOL	
P/A PLOOYSBURG	SCHOOL	
PNIEL PLAAS	SCHOOL	
TRIBAL LAND	SCHOOL	
KUSWEG	SCHOOL	
	SCHOOL	0.0714
MC DOUGALL STR	SCHOOL	8786m ²
EERSTE STREET	SCHOOL	1.8593
4TH AVENUE 28	SCHOOL	2.5000ha
2 STANDER STR	SCHOOL	1.7845m ²
4 KOPPIE STR	SCHOOL	9913 m ²
STANDER STR 3	SCHOOL	1.7131ha
2 HOUT STR	SCHOOL	1085m ²

STREET ADDRESS	ACCOMMODATION TYPE	EXTENT (M ²)
4 HOUT STR	SCHOOL	2044m ²
HOUT STR 2	SCHOOL	7.9317
STANDER STR 4	SCHOOL	0.4466m ²
2 HOUT STR	SCHOOL	9.2603morge
HOUT STR 4	SCHOOL/HOSTEL	6.879ha
16 VOORTREKKER STR	SCHOOL : HOSTEL	1487m ²
16 VOORTREKKER STR	SCHOOL : HOSTEL	1487m ²
16 VOORTREKKER STR	SCHOOL : HOSTEL	1487m ²
VAN NIEKERK STR	SCHOOL: HOSTEL	14.1334ha
MANS STR	SCHOOL	0.5948
BOULEVARD & CHURCH STREET	SCHOOL	24,518m ²
44 ANDRIES PRETORIUS	SCHOOL	7138m ²
HOOF STR	SCHOOL: SPORTSGROUND	313m ²

STREET ADDRESS	ACCOMMODATION TYPE	EXTENT (M ²)
LOOTS BOULEVARD	SCHOOL: SPORTSGROUND	2.4518ha
1 - 21 BARNATO STR	SCHOOL	3.2055 ha
HOOF STR	SCHOOL	1.045ha
HOOF STR	SCHOOL	1646m ²
HOOFSTR	SCHOOL	4180m ²
HOOF STR	SCHOOL	6271m ²
HOOFSTR	SCHOOL	8094m ²
HOOFSTR	SCHOOL: SPORTSGROUND	8361m ²
OFF BARKLY ROAD	SCHOOL	9.9044morg
LELIE STR	SCHOOL	2.50.00ha
WYLAND STR	SCHOOL	1.7844ha
	SCHOOL	
BURGER STR	SCHOOL	5.75.09ha

STREET ADDRESS	ACCOMMODATION TYPE	EXTENT (M ²)
TRIBAL LAND	SCHOOL	
TRIBAL LAND	SCHOOL	
C/O BIDI & BOSCH	SCHOOL	
TRIBAL LAND	SCHOOL	
GROENWATER	SCHOOL	
	SCHOOL	
TRIBAL LAND	SCHOOL	
MOTHIBI STR	SCHOOL	1.0285ha
BEN ROSSOUW HOOFPAD	SCHOOL	
TRIBAL LAND	SCHOOL	
TRIBAL LAND	SCHOOL	
JONATHAN DIPUKO STR 63	SCHOOL	2.5128 ha
	SCHOOL	

STREET ADDRESS	ACCOMMODATION TYPE	EXTENT (M ²)
REDLANDS FARM	SCHOOL	
TRIBAL LAND	SCHOOL	
TRIBAL LAND	SCHOOL	
TRIBAL LAND	SCHOOL	
JACKSON MAKODI STR	SCHOOL	
TRIBAL LAND	SCHOOL	
TRIBAL LAND	SCHOOL	
TRIBAL LAND	SCHOOL	
TRIBAL LAND	SCHOOL	
ETHEL STR 298	SCHOOL	2.3955 ha
BARKLY ROAD 162	SCHOOL	0.0594
TRIBAL LAND	SCHOOL	
	SCHOOL	

STREET ADDRESS	ACCOMMODATION TYPE	EXTENT (M ²)
17 RESERVE ROAD	SCHOOL	2.81218. 1998M ²
GOUNASTRAAT	SCHOOL	
	SCHOOL	0.4148
MARK STR	SCHOOL	3.9794
	SCHOOL	1.7223
	SCHOOL	1.4665
	SCHOOL	0.4438
RIEMVASMAAK	SCHOOL	
1 DAN SWANEPOEL	SCHOOL	
MERCURY / KERK STR	SCHOOL	1.0168ha
MERCURY / KERK STR	SCHOOL	2.0279mo
MERCURY / KERK STR	SCHOOL	1809m ²
SEBOKU STR	SCHOOL	8063m ²

STREET ADDRESS	ACCOMMODATION TYPE	EXTENT (M ²)
	SCHOOL	
	ROAD	9148m ²
DYSON AND CILLIER STR	OFFICE	1796m ²
DYSON AND CILLIER STR	OFFICE	1807m ²
DYSON AND CILLIER STR	OFFICE	1797m ²
DYSON AND CILLIER STR	OFFICE	1.2300m ²
TRIBAL LAND	SCHOOL	
ACACIALAAN	SCHOOL	0.0246ha
1859 LEGABE STR	SCHOOL	11.8506ha
STARLING STR 90	SCHOOL	2.2995 ha
46 SKOOLSTR	SCHOOL	3.1110ha
TRIBAL LAND	SCHOOL	
HONEYSUCKLE	SCHOOL	

STREET ADDRESS	ACCOMMODATION TYPE	EXTENT (M ²)
MAIN ROAD	SCHOOL	2.938 ha
FREDDIE CARSTEN STR	SCHOOL	7.0000ha
JAGPAN	SCHOOL	
HOSPITAL STR	SCHOOL	
SUNNYDALE	SCHOOL	
DIAMANT STR	SCHOOL	7.3451ha
SCHMIDTSDRIFT	SCHOOL	
VROLIK HEID	SCHOOL	
BOSHOF STR	SCHOOL	219 m ²
	SCHOOL	
TRIBAL LAND	SCHOOL	
MOTHIBISTAD	SCHOOL	0.0m ²
TRIBAL LAND	SCHOOL	

STREET ADDRESS	ACCOMMODATION TYPE	EXTENT (M ²)
TRIBAL LAND	SCHOOL	
WARD	SCHOOL	
TRIBAL LAND	SCHOOL	
TRIBAL LAND	SCHOOL	
SEODIN ROAD	SCHOOL	2.005ha
SEODIN ROAD	SCHOOL	2.7478 ha
SEODIN ROAD	SCHOOL	3.8297ha
SEODIN ROAD	SCHOOL	3.1057ha
SEODIN ROAD	SCHOOL	77.4720 ha
SEODIN ROAD	SCHOOL	39.9095ha
SEODIN ROAD	SCHOOL	2.6159 ha
TRIBAL LAND	SCHOOL	
	SCHOOL	

STREET ADDRESS	ACCOMMODATION TYPE	EXTENT (M ²)
	SCHOOL	
TRIBAL LAND	SCHOOL	
TRIBAL LAND	SCHOOL	
	SCHOOL	
1-20 TH STR	SCHOOL	1.2612 m ²
62 - 92 FRANS VAN ROOI STR	SCHOOL	2.752m ²
TRIBAL LAND	SCHOOL	
MATANG STR	SCHOOL	
35 TROUPAND ROAD	SCHOOL	
TROUPANDPAD 35	SCHOOL & SPORTSGROUND	2.4072 ha
	SCHOOL	
TRIBAL LAND	SCHOOL	
	SCHOOL	

STREET ADDRESS	ACCOMMODATION TYPE	EXTENT (M ²)
PHILLIP MPHIWA STREET	SCHOOL	2.4294 ha
MASHOKO STR 50	SCHOOL	2.4294 ha
	SCHOOL	
OOR STR	SCHOOL	2.1305ha
KERK STR	SCHOOL/ HOSTEL	1.8836ha
SOVERBY EILAND	SCHOOL	
	SCHOOL	
1 STRYDOM STR	SCHOOL: SPORTSGROUND	1.000m ²
C/O LE ROUX & LUTZ STR	SCHOOL: SPORTSGROUND	1.5266ha
LUCKHOFF STR	SCHOOL	1.15
LUCKHOFF STR	SCHOOL	
LUCKHOFF STR	SCHOOL	
MAINROAD	SCHOOL	

STREET ADDRESS	ACCOMMODATION TYPE	EXTENT (M ²)
RC MISSION	SCHOOL	
	SCHOOL	
WENTWORTH STREET	SCHOOL	
170 DU TOITSPAN ROAD	SCHOOL	1.2535
AMAKHUZANE STR 13	SCHOOL	1934 m ²
RC MISSION	SCHOOL	
35 CORLESS ROAD	SCHOOL	5.69.46m
35 CORLESS ROAD	SCHOOL	2.557 m
BUIEKANT STR	SCHOOL	
RK SENDING NOUDONSIES	SCHOOL	
5 CORNWALL STR	SCHOOL	
13 -23 GRAHAM EDEN STR	SCHOOL	2.0041 m ²
23A GRAHAM EDEN STR	SCHOOL	0.4251m ²

STREET ADDRESS	ACCOMMODATION TYPE	EXTENT (M ²)
25 GRAHAM EDEN STR	SCHOOL	6.299m ²
62 BRECHER ROAD	SCHOOL: HOSTEL	3.2275ha
MAIN ROAD	SCHOOL	
HENDERSON STR	BUILDINGS/OFFICES	
SONNEBLOM STR	SCHOOL	
985 AANDBLOM STR	SCHOOL	4,09.31 ha
	SCHOOL	
PHELINDABA STR	SCHOOL	
CLINIC STR	SCHOOL	1.76.22ha
270 CLINIC STR	SCHOOL: HOSTEL	6334m ²
CLINIC STR	SCHOOL: HOSTEL	3.22.97ha
ANKER STR	SCHOOL	1.27.86ha
ANKER STR	SCHOOL: HOSTEL	3.3647ha

STREET ADDRESS	ACCOMMODATION TYPE	EXTENT (M ²)
MULLER STR	SCHOOL	1.2848ha
MULLER STR	SCHOOL	
MULLER STR	SCHOOL: HOSTEL	
MULLERSTR	SCHOOL	2.9956ha
	SCHOOL	
KENHARDT ROAD	SCHOOL	
JENNY STR 49	SCHOOL	0.1071
BERG STR	SWIMMING POOL	2.0462ha
BERG STR	SWIMMING POOL	476m ²
BERG STR	SWIMMING POOL	2819m ²
TRIBAL LAND	SCHOOL	
PLOT E6	SCHOOL	
RESEARCH STATION	SCHOOL	

STREET ADDRESS	ACCOMMODATION TYPE	EXTENT (M ²)
LANYON STR	SCHOOL	2860 m ²
LANYON STR	SCHOOL	184 m ²
LANYON STR	SCHOOL	334 m ²
LANYON STR	SCHOOL	307 m ²
LANYON STR	SCHOOL	1192 m ²
LANYON STR	SCHOOL	2885 m ²
LANYON STR	SCHOOL	222 m ²
LANYON STR	SCHOOL	25358 m ²
LANYON STR	SCHOOL	0.1952 ha
LANYON STR	SCHOOL	324 m ²
LANYON STR	SCHOOL	184 m ²
LANYON STR	SCHOOL	435 m ²
LANYON STR	SCHOOL	4999 m ²

STREET ADDRESS	ACCOMMODATION TYPE	EXTENT (M ²)
25 CRONON WEG	SCHOOL	16.3459 ha
DITAKE STR 1	SCHOOL	2.3877 m ²
NOBENGULA STR 145	SCHOOL	2.0654 m ²
TRIBAL LAND	SCHOOL	
TRIBAL LAND	SCHOOL	
TRIBAL LAND	SCHOOL	
	SCHOOL	
POLINYABE STR	SCHOOL	
TRIBAL LAND	SCHOOL	
	SCHOOL	
PERSEEL	SCHOOL	
960 MOLEFE STR	SCHOOL	1.2362ha
KESIAMANG STR 8807	SCHOOL	1.9902 ha

STREET ADDRESS	ACCOMMODATION TYPE	EXTENT (M ²)
R NKOMO AVENUE	SCHOOL	5.4554
BURDEN STR	SCHOOL	
TRIBAL LAND	SCHOOL	
TOPLINE	SCHOOL	
153 TRANSVAAL ROAD	BUILDINGS/OFFICES	4742m ²
NICOLAS STR	SCHOOL	
TRIBAL LAND	SCHOOL	
TRIBAL LAND	SCHOOL	
TRIBAL LAND	SCHOOL	
RAMATSHELA STR 144	SCHOOL	2.0074 m ²
TRIBAL LAND	SCHOOL	
ETHEL STR 299	SCHOOL	4.7799 ha
KWENA STR 314	SCHOOL	2.805m ²

STREET ADDRESS	ACCOMMODATION TYPE	EXTENT (M ²)
TRIBAL LAND	SCHOOL	
	SCHOOL	
	SCHOOL	
SCHOOL STR	SCHOOL	
OPWAG	SCHOOL	
	SCHOOL	
ULCO WEST	SCHOOL	
LIESTER FARM	SCHOOL	
BEDLELA STR	SCHOOL	
GROOTFONTEIN FARM	SCHOOL	
PARK STR	SCHOOL & HOSTEL	1.5108ha
PARK STR	SCHOOL: SPORTSGROUND	28492ha
PARK STR	SCHOOL	3839m ²

STREET ADDRESS	ACCOMMODATION TYPE	EXTENT (M ²)
PARK STR	SCHOOL	2687m ²
PARK STR	SCHOOL: SPORTSGROUND	1.7912ha
LE ROUX STR	SCHOOL & HOSTEL	1.4863ha
STEVE NAUDE STR	SCHOOL	9.4228ha
43 SCANLAN STR	SCHOOL	1.0870 ha
26 SCANLAN STR	SCHOOL	3.0499 ha
3 CULLINAN STR	SCHOOL	2.940ha
6 JAKARANDA AVENUE	SCHOOL	2.5528
153 STRAUSSBURG	SCHOOL	
VAAL-ORANGELAAN, BREIPAAL	SCHOOL	2.8141 ha
C/O GARNET & BARKLY STR	SCHOOL : HOSTEL	4.4097
C/O GARNET & BARKLY STR	SCHOOL	3.9672
LEO CRESENT	SCHOOL	7.0217

STREET ADDRESS	ACCOMMODATION TYPE	EXTENT (M ²)
1275 D KWIYANE STR	SCHOOL	2.7112
	SCHOOL	
DAN HUGOLAAN	SCHOOL	
DURAAN STR	SCHOOL	0.8565 ha
HANNEKOM STR	SCHOOL	2.5000ha
DIE DUIN STR	SCHOOL	
	SCHOOL	
SECOND STR	SCHOOL	3.4527ha
ANGELENE STR	SCHOOL	0
ERF 50	SCHOOL	
AURET STR	SCHOOL	393m ²
AURET STR	SCHOOL	393m ²
AURET STR	SCHOOL	404m ²

STREET ADDRESS	ACCOMMODATION TYPE	EXTENT (M ²)
AURET STR	SCHOOL	2145m ²
AURET STR	SCHOOL	8625m ²
BERG STR	SCHOOL: HOSTEL	1.22.6ha
BERG STR	SCHOOL: HOSTEL	1575m ²
BERG STR	SCHOOL: HOSTEL	1.8145ha
BERG STR	SCHOOL: SPORTSGROUND	2802m ²
BERG STR	SCHOOL: SPORTSGROUND	5562m ²
C/O DAN GUGOLAAN & RUGBY STR	SCHOOL	5.99.57ha
BERG STR	SCHOOL: SPORTSGROUND	3437m ²
VOORTREKKER STR	SCHOOL	8.0003ha
SCHOOL STR	SCHOOL	3.3287ha
TRIBAL LAND	SCHOOL	
	SCHOOL	

STREET ADDRESS	ACCOMMODATION TYPE	EXTENT (M ²)
PERELAAN	SCHOOL	
	SCHOOL	
HOOFWEG	SCHOOL	
13 WILLIAM GASSON STR	SCHOOL	2.8518ha
14 WILLIAM GASSON STR	SCHOOL	3.3016 ha
48 - 110 VOORUITSIG STR	SCHOOL	4.5179m ²
	SCHOOL	
SCHOOL STR	SCHOOL	9.5392ha

STREET ADDRESS	ACCOMMODATION TYPE	EXTENT (M ²)
SCHOOL STR	SCHOOL	2.5786ha
SCHOOL STR	SCHOOL	2.1673ha
	SCHOOL	
724 TRITS STR	SCHOOL	5277 m ²
ETHEL STR 300 SCHOOL	SCHOOL	1.854
VYEBOS IELAND	SCHOOL	
SKOOL STR	SCHOOL	
280 MOLEFE STR	SCHOOL	2.2968ha
FIRST STR	SCHOOL	2.7666ha
STUWIG STR	SCHOOL	3.2428ha
MAGRIETA PRINSLOO STR	SCHOOL: HOSTEL	8.5565ha
STRUWIG STR	SCHOOL	4.6386ha
FIRST STR	SCHOOL	

STREET ADDRESS	ACCOMMODATION TYPE	EXTENT (M ²)
WATERWORKS PURIFICATION STATION	SCHOOL	
WELGEMOED	SCHOOL	
SKOOLSTRAAT 1	SCHOOL	
1451 WESLAAN, BREIPAAL	SCHOOL	68423 m ²
FINIS ROAD 2 - 6	SCHOOL	2.8120 ha
2 - 24 UILSBERG STR	SCHOOL	2.7912m ²
	SCHOOL	
	SCHOOL	
24 - 28 CHURCH ROAD	SCHOOL	8.8229morg
WENTWORTH STR	SCHOOL	2.8673 ha
NUWE STR 5	SCHOOL	1.9827ha
REINEKE STR STR	SCHOOL: HOSTEL	7614m ²
HOOG STR	SCHOOL: PLAYGROUND	1327m ²

STREET ADDRESS	ACCOMMODATION TYPE	EXTENT (M ²)
HOOG STR	SCHOOL: PLAYGROUND	1416m ²
HOOG STR	SCHOOL: PLAYGROUND	1388m ²
NUWE STR	SCHOOL: PLAYGROUND	1861m ²
NUWE STR	SCHOOL: SHOOTING RANGE	1757m ²
VAN DER VALKSTR	SCHOOL	
HOOF ROAD	SCHOOL	
VAN WYK STR	SCHOOL	6.9319 ha
VLEI / MC CARTHY STR	SCHOOL	3.4261 ha
VAN WYK STR	SCHOOL: SPORTSGROUND	5.9994 ha
YARDLEY PLAAS	SCHOOL	
FULLHAM INVESTMENTS	SCHOOL	
GALESHEWE	SCHOOL	2.5896 ha
MAFUNGU STR	SCHOOL	2.5896 ha

STREET ADDRESS	ACCOMMODATION TYPE	EXTENT (M ²)
NONZWAKAZI TOWNS	SCHOOL	0.1644 ha
	SCHOOL	
SKOOLPLAAS 31 PT 5	SCHOOL	3.5276
MANS STR	SCHOOL	27370 ha
ODENDAAL STR 1	SCHOOL	0.2299
SEODIN ROAD	SCHOOL	3.6522
SKOOLPLAAS 31 PT 2	SCHOOL	5.1451
SEODIN ROAD	SCHOOL	0.7019
GROBLERSHOOP	SCHOOL	1.5019
ODENDAAL STR 7	SCHOOL	0.2099
CHARLOTTA STREET	SCHOOL	2.5696
VOORTREKKER STR	SCHOOL	4.2994
VOORTREKKER STR	SCHOOL	0.8345m ²

STREET ADDRESS	ACCOMMODATION TYPE	EXTENT (M ²)
KERK STR	SCHOOL	0.4112
KERK STR	SCHOOL	0.8494m ²
KERK STR	SCHOOL	0.4118m ²
HOOF STR	SCHOOL	1.487ha
MARK STR	SCHOOL	0.0869
BOWKER STR	SCHOOL	2.1414
BOWKER STR	SCHOOL	2.1415
DIE DUIN	SCHOOL	17.131
BRUMMERSDAM	SCHOOL	

ANNEXURE C OF THE USER ASSET MANAGEMENT PLAN

TEMPLATE 2.2: SCHEDULE OF ACCOMMODATION CURRENTLY OCCUPIED BY USER: LEASED

USER DEPARTMENT: EDUCATION

NO OF PROPERTIES	PROP CODE	BUILDING / LAND DESCRIPTION	DISTRICT MUNICIPALITY	LOCAL MUNICIPALITY	TOWN	SUBURB/ VILLAGE	STREET ADDRESS	PROPERTY TYPE	EXTENT (M ²)	RENTAL PER M2	RENTAL PM	LEASE START	LEASE END	LEASE TERM
1		JANNIE BRINK SKOOL	FRANCES BAARDT	SOL PLAATJE	KIMBERLEY	KIMBERLEY	POSBUS 287 KIMBERLEY	SCHOOL	~~	~~	R 33,000.00	1999-08-01		
2		RVV GEBOU	NAMAKWA	NAMA KHOI	SPRINGSBOK	SPRINGBOK	POSBUS 3052 KAAPSTAD	OFFICE ACCOMMODATION	2596	R 40.08	R 169,636.92	2007-08-01	2010-07-31	3 JAAR

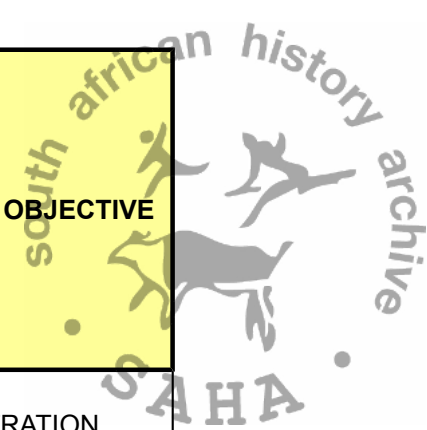


ANNEXURE D OF THE USER ASSET MANAGEMENT PLAN

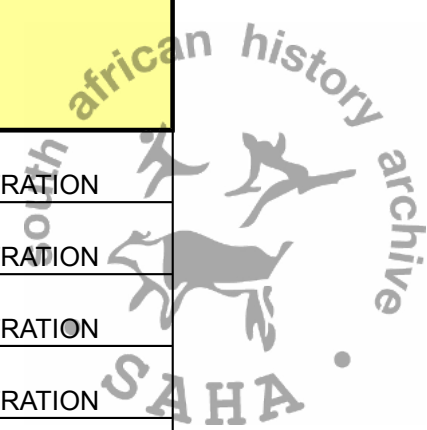
TEMPLATE 3.1: SCHEDULE OF FUNCTIONAL PERFORMANCE PER COMI

USER DEPARTMENT: EDUCATION

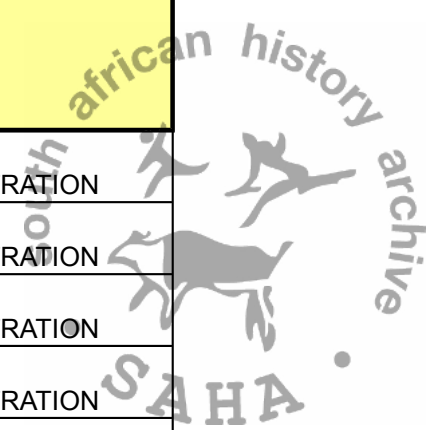
NO OF PROPERTIES	PROP CODE	PROGRAMME OBJECTIVE
1		ADMINISTRATION
2		ADMINISTRATION
3		ADMINISTRATION
4		ADMINISTRATION
5		ADMINISTRATION
6		ADMINISTRATION
7		ADMINISTRATION



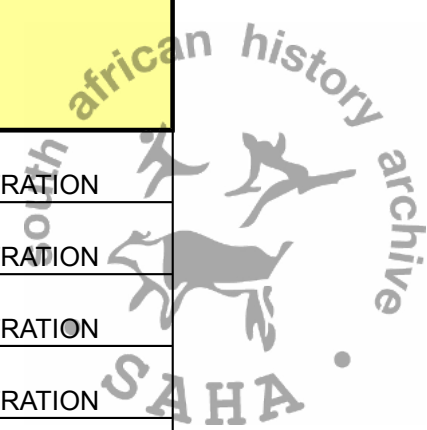
NO OF PROPERTIES	PROP CODE	PROGRAMME OBJECTIVE
8		ADMINISTRATION
9		ADMINISTRATION
10		ADMINISTRATION
11		ADMINISTRATION
12		ADMINISTRATION
13		ADMINISTRATION
14		ADMINISTRATION
15		ADMINISTRATION
16		ADMINISTRATION
17		ADMINISTRATION



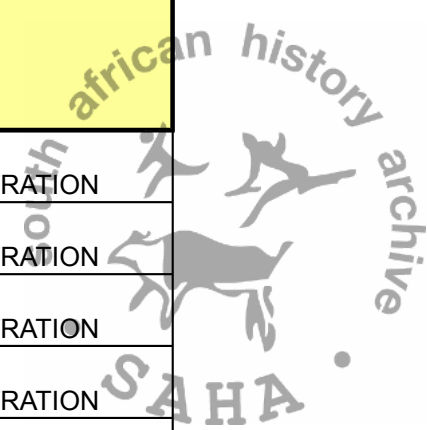
NO OF PROPERTIES	PROP CODE	PROGRAMME OBJECTIVE
18		ADMINISTRATION
19		ADMINISTRATION
20		ADMINISTRATION
21		ADMINISTRATION
22		ADMINISTRATION
23		ADMINISTRATION
24		ADMINISTRATION
25		ADMINISTRATION
26		ADMINISTRATION
27		ADMINISTRATION



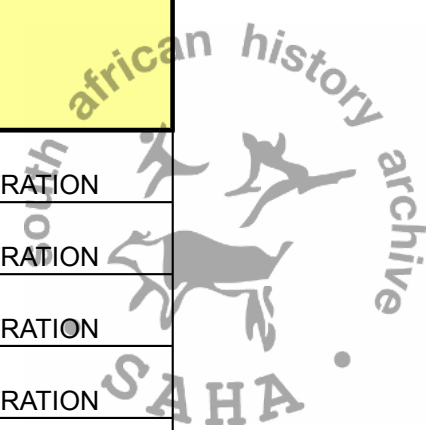
NO OF PROPERTIES	PROP CODE	PROGRAMME OBJECTIVE
28		ADMINISTRATION
29		ADMINISTRATION
30		ADMINISTRATION
31		ADMINISTRATION
32		ADMINISTRATION
33		ADMINISTRATION
34		ADMINISTRATION
35		ADMINISTRATION
36		ADMINISTRATION
37		ADMINISTRATION



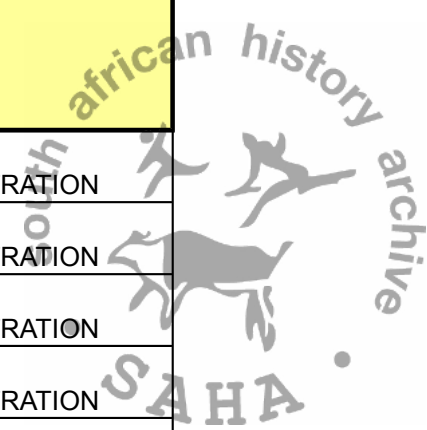
NO OF PROPERTIES	PROP CODE	PROGRAMME OBJECTIVE
38		ADMINISTRATION
39		ADMINISTRATION
40		ADMINISTRATION
41		ADMINISTRATION
42		ADMINISTRATION
43		ADMINISTRATION
44		ADMINISTRATION
45		ADMINISTRATION
46		ADMINISTRATION
47		ADMINISTRATION



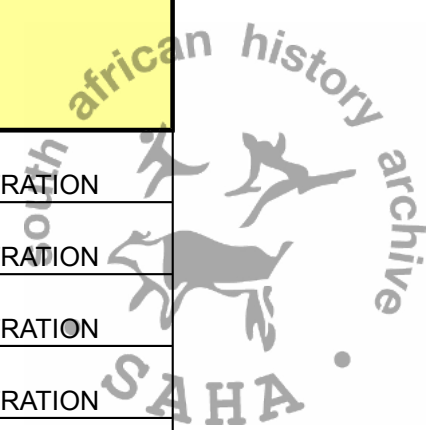
NO OF PROPERTIES	PROP CODE	PROGRAMME OBJECTIVE
48		ADMINISTRATION
49		ADMINISTRATION
50		ADMINISTRATION
51		ADMINISTRATION
52		ADMINISTRATION
53		ADMINISTRATION
54		ADMINISTRATION
55		ADMINISTRATION
56		ADMINISTRATION
57		ADMINISTRATION



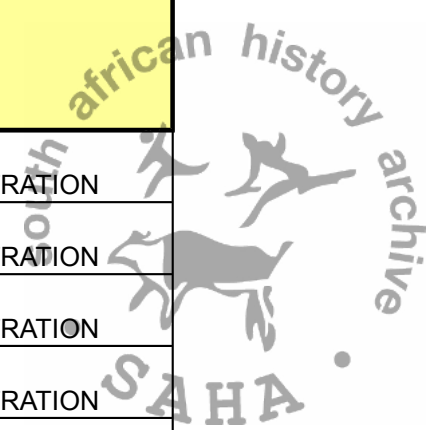
NO OF PROPERTIES	PROP CODE	PROGRAMME OBJECTIVE
58		ADMINISTRATION
59		ADMINISTRATION
60		ADMINISTRATION
61		ADMINISTRATION
62		ADMINISTRATION
63		ADMINISTRATION
64		ADMINISTRATION
65		ADMINISTRATION
66		ADMINISTRATION
67		ADMINISTRATION



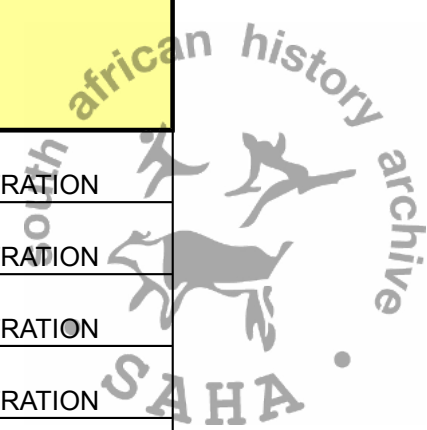
NO OF PROPERTIES	PROP CODE	PROGRAMME OBJECTIVE
68		ADMINISTRATION
69		ADMINISTRATION
70		ADMINISTRATION
71		ADMINISTRATION
72		ADMINISTRATION
73		ADMINISTRATION
74		ADMINISTRATION
75		ADMINISTRATION
76		ADMINISTRATION
77		ADMINISTRATION



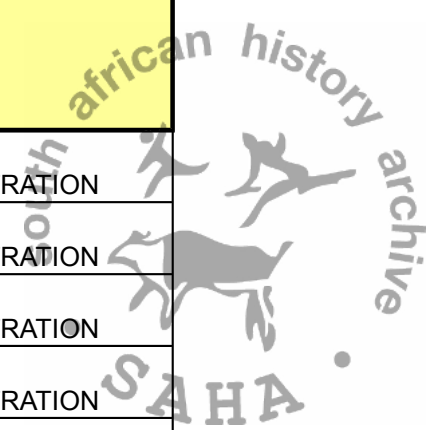
NO OF PROPERTIES	PROP CODE	PROGRAMME OBJECTIVE
78		ADMINISTRATION
79		ADMINISTRATION
80		ADMINISTRATION
81		ADMINISTRATION
82		ADMINISTRATION
83		ADMINISTRATION
84		ADMINISTRATION
85		ADMINISTRATION
86		ADMINISTRATION
87		ADMINISTRATION



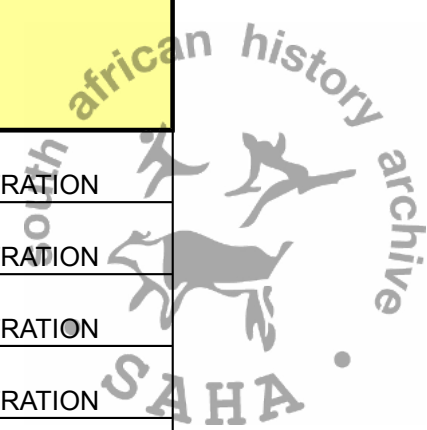
NO OF PROPERTIES	PROP CODE	PROGRAMME OBJECTIVE
88		ADMINISTRATION
89		ADMINISTRATION
90		ADMINISTRATION
91		ADMINISTRATION
92		ADMINISTRATION
93		ADMINISTRATION
94		ADMINISTRATION
95		ADMINISTRATION
96		ADMINISTRATION
97		ADMINISTRATION



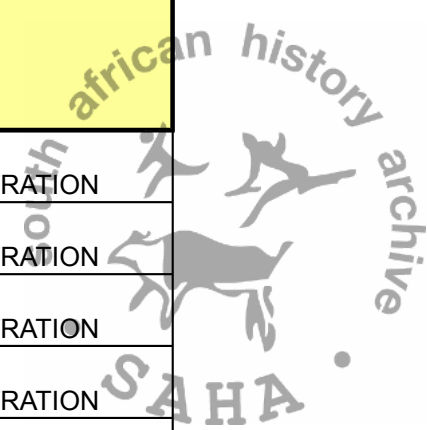
NO OF PROPERTIES	PROP CODE	PROGRAMME OBJECTIVE
98		ADMINISTRATION
99		ADMINISTRATION
100		ADMINISTRATION
101		ADMINISTRATION
102		ADMINISTRATION
103		ADMINISTRATION
104		ADMINISTRATION
105		ADMINISTRATION
106		ADMINISTRATION
107		ADMINISTRATION



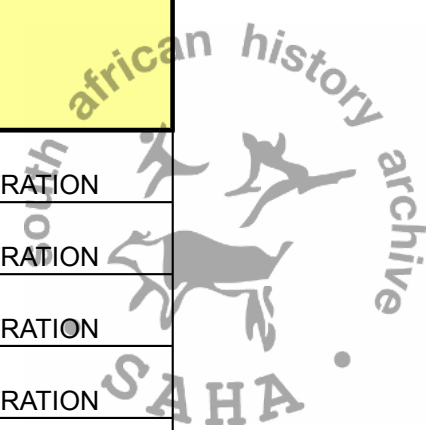
NO OF PROPERTIES	PROP CODE	PROGRAMME OBJECTIVE
108		ADMINISTRATION
109		ADMINISTRATION
110		ADMINISTRATION
111		ADMINISTRATION
112		ADMINISTRATION
113		ADMINISTRATION
114		ADMINISTRATION
115		ADMINISTRATION
116		ADMINISTRATION
117		ADMINISTRATION



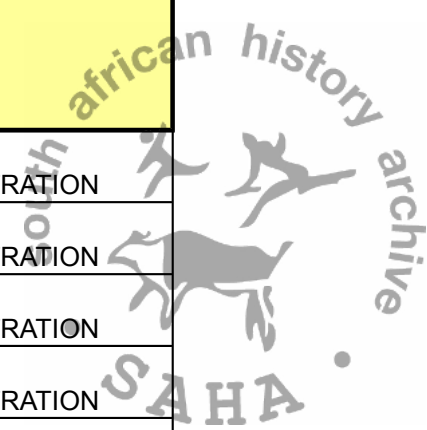
NO OF PROPERTIES	PROP CODE	PROGRAMME OBJECTIVE
118		ADMINISTRATION
119		ADMINISTRATION
120		ADMINISTRATION
121		ADMINISTRATION
122		ADMINISTRATION
123		ADMINISTRATION
124		ADMINISTRATION
125		ADMINISTRATION
126		ADMINISTRATION
127		ADMINISTRATION



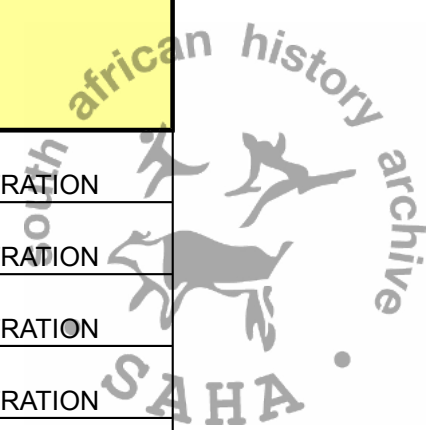
NO OF PROPERTIES	PROP CODE	PROGRAMME OBJECTIVE
128		ADMINISTRATION
129		ADMINISTRATION
130		ADMINISTRATION
131		ADMINISTRATION
132		ADMINISTRATION
133		ADMINISTRATION
134		ADMINISTRATION
135		ADMINISTRATION
136		ADMINISTRATION
137		ADMINISTRATION



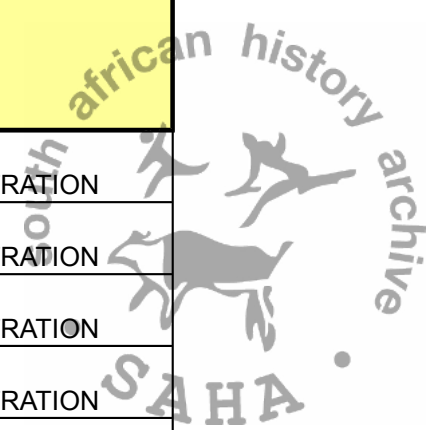
NO OF PROPERTIES	PROP CODE	PROGRAMME OBJECTIVE
138		ADMINISTRATION
139		ADMINISTRATION
140		ADMINISTRATION
141		ADMINISTRATION
142		ADMINISTRATION
143		ADMINISTRATION
144		ADMINISTRATION
145		ADMINISTRATION
146		ADMINISTRATION
147		ADMINISTRATION



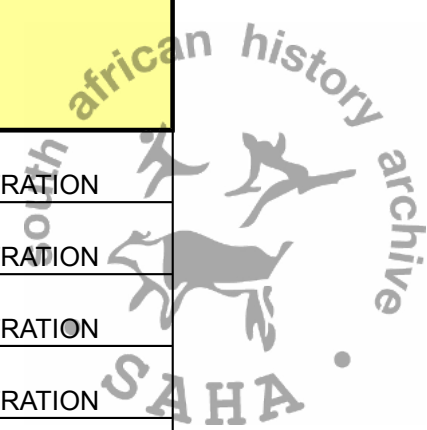
NO OF PROPERTIES	PROP CODE	PROGRAMME OBJECTIVE
148		ADMINISTRATION
149		ADMINISTRATION
150		ADMINISTRATION
151		ADMINISTRATION
152		ADMINISTRATION
153		ADMINISTRATION
154		ADMINISTRATION
155		ADMINISTRATION
156		ADMINISTRATION
157		ADMINISTRATION



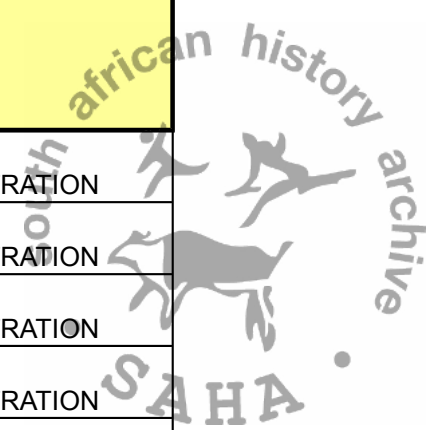
NO OF PROPERTIES	PROP CODE	PROGRAMME OBJECTIVE
158		ADMINISTRATION
159		ADMINISTRATION
160		ADMINISTRATION
161		ADMINISTRATION
162		ADMINISTRATION
163		ADMINISTRATION
164		ADMINISTRATION
165		ADMINISTRATION
166		ADMINISTRATION
167		ADMINISTRATION



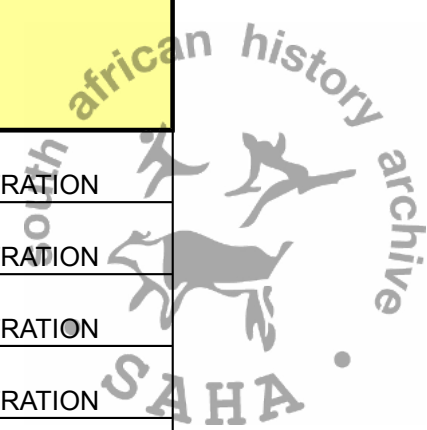
NO OF PROPERTIES	PROP CODE	PROGRAMME OBJECTIVE
168		ADMINISTRATION
169		ADMINISTRATION
170		ADMINISTRATION
171		ADMINISTRATION
172		ADMINISTRATION
173		ADMINISTRATION
174		ADMINISTRATION
175		ADMINISTRATION
176		ADMINISTRATION
177		ADMINISTRATION



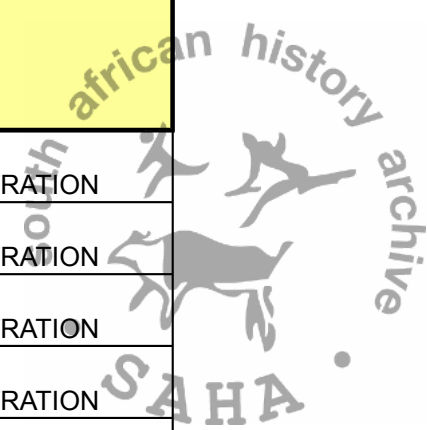
NO OF PROPERTIES	PROP CODE	PROGRAMME OBJECTIVE
178		ADMINISTRATION
179		ADMINISTRATION
180		ADMINISTRATION
181		ADMINISTRATION
182		ADMINISTRATION
183		ADMINISTRATION
184		ADMINISTRATION
185		ADMINISTRATION
186		ADMINISTRATION
187		ADMINISTRATION



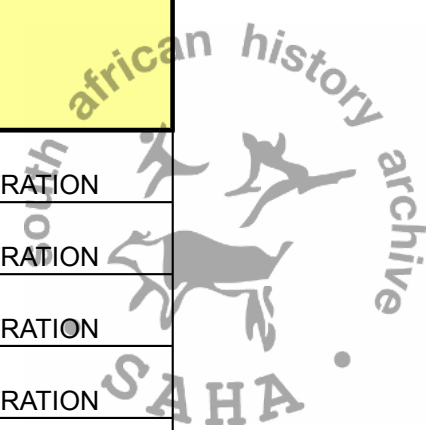
NO OF PROPERTIES	PROP CODE	PROGRAMME OBJECTIVE
188		ADMINISTRATION
189		ADMINISTRATION
190		ADMINISTRATION
191		ADMINISTRATION
192		ADMINISTRATION
193		ADMINISTRATION
194		ADMINISTRATION
195		ADMINISTRATION
196		ADMINISTRATION
197		ADMINISTRATION



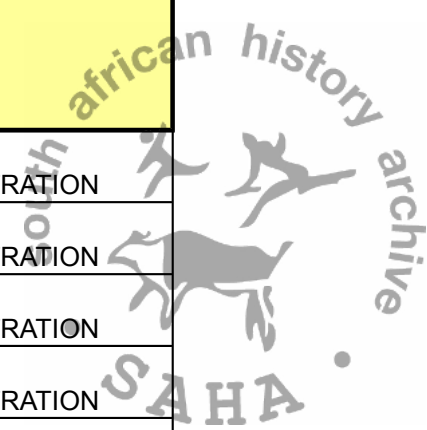
NO OF PROPERTIES	PROP CODE	PROGRAMME OBJECTIVE
198		ADMINISTRATION
199		ADMINISTRATION
200		ADMINISTRATION
201		ADMINISTRATION
202		ADMINISTRATION
203		ADMINISTRATION
204		ADMINISTRATION
205		ADMINISTRATION
206		ADMINISTRATION
207		ADMINISTRATION



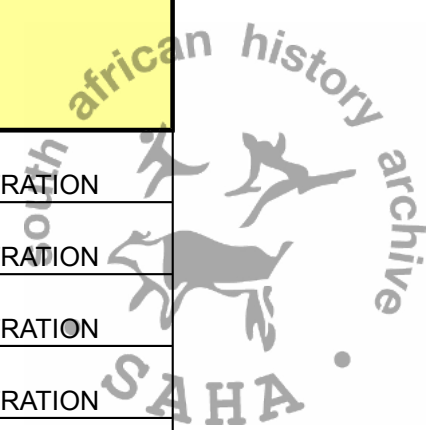
NO OF PROPERTIES	PROP CODE	PROGRAMME OBJECTIVE
208		ADMINISTRATION
209		ADMINISTRATION
210		ADMINISTRATION
211		ADMINISTRATION
212		ADMINISTRATION
213		ADMINISTRATION
214		ADMINISTRATION
215		ADMINISTRATION
216		ADMINISTRATION
217		ADMINISTRATION



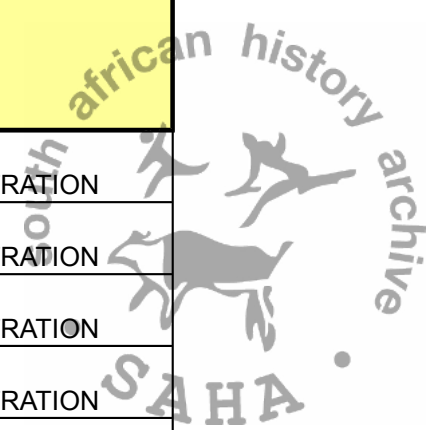
NO OF PROPERTIES	PROP CODE	PROGRAMME OBJECTIVE
218		ADMINISTRATION
219		ADMINISTRATION
220		ADMINISTRATION
221		ADMINISTRATION
222		ADMINISTRATION
223		ADMINISTRATION
224		ADMINISTRATION
225		ADMINISTRATION
226		ADMINISTRATION
227		ADMINISTRATION



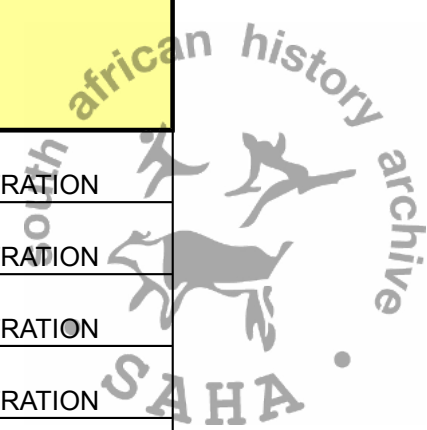
NO OF PROPERTIES	PROP CODE	PROGRAMME OBJECTIVE
228		ADMINISTRATION
229		ADMINISTRATION
230		ADMINISTRATION
231		ADMINISTRATION
232		ADMINISTRATION
233		ADMINISTRATION
234		ADMINISTRATION
235		ADMINISTRATION
236		ADMINISTRATION
237		ADMINISTRATION



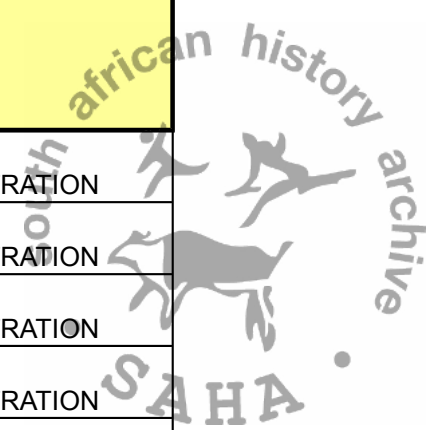
NO OF PROPERTIES	PROP CODE	PROGRAMME OBJECTIVE
238		ADMINISTRATION
239		ADMINISTRATION
240		ADMINISTRATION
241		ADMINISTRATION
242		ADMINISTRATION
243		ADMINISTRATION
244		ADMINISTRATION
245		ADMINISTRATION
246		ADMINISTRATION
247		ADMINISTRATION



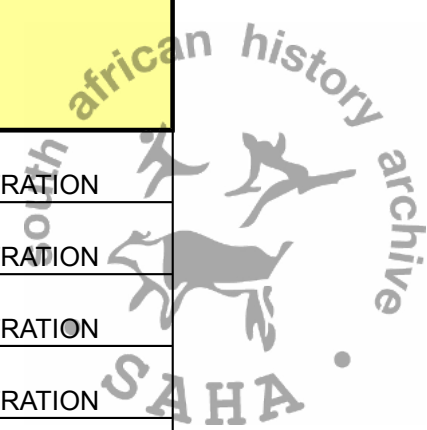
NO OF PROPERTIES	PROP CODE	PROGRAMME OBJECTIVE
248		ADMINISTRATION
249		ADMINISTRATION
250		ADMINISTRATION
251		ADMINISTRATION
252		ADMINISTRATION
253		ADMINISTRATION
254		ADMINISTRATION
255		ADMINISTRATION
256		ADMINISTRATION
257		ADMINISTRATION



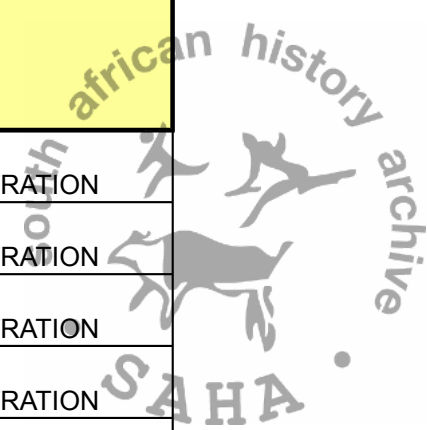
NO OF PROPERTIES	PROP CODE	PROGRAMME OBJECTIVE
258		ADMINISTRATION
259		ADMINISTRATION
260		ADMINISTRATION
261		ADMINISTRATION
262		ADMINISTRATION
263		ADMINISTRATION
264		ADMINISTRATION
265		ADMINISTRATION
266		ADMINISTRATION
267		ADMINISTRATION



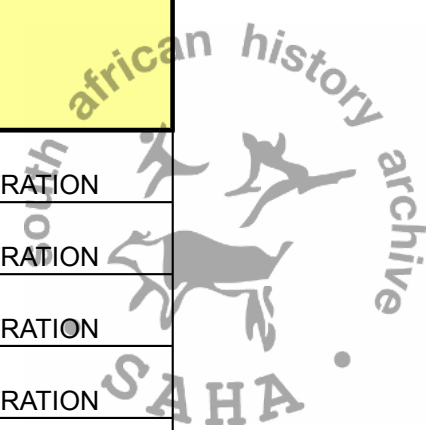
NO OF PROPERTIES	PROP CODE	PROGRAMME OBJECTIVE
268		ADMINISTRATION
269		ADMINISTRATION
270		ADMINISTRATION
271		ADMINISTRATION
272		ADMINISTRATION
273		ADMINISTRATION
274		ADMINISTRATION
275		ADMINISTRATION
276		ADMINISTRATION
277		ADMINISTRATION



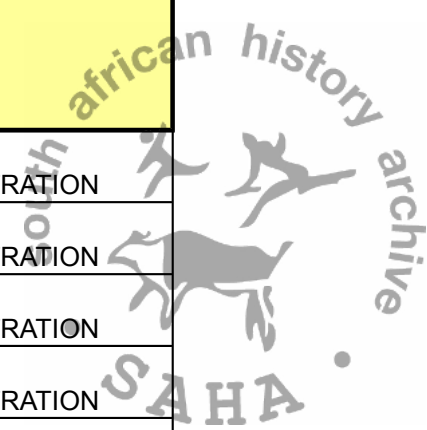
NO OF PROPERTIES	PROP CODE	PROGRAMME OBJECTIVE
278		ADMINISTRATION
279		ADMINISTRATION
280		ADMINISTRATION
281		ADMINISTRATION
282		ADMINISTRATION
283		ADMINISTRATION
284		ADMINISTRATION
285		ADMINISTRATION
286		ADMINISTRATION
287		ADMINISTRATION



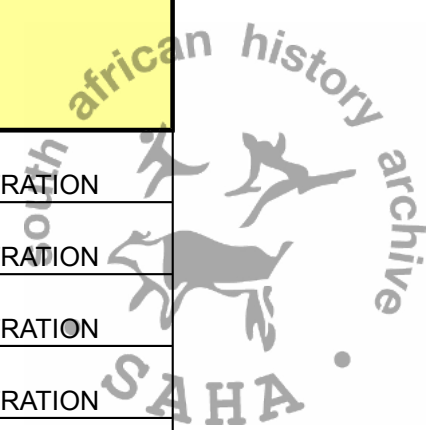
NO OF PROPERTIES	PROP CODE	PROGRAMME OBJECTIVE
288		ADMINISTRATION
289		ADMINISTRATION
290		ADMINISTRATION
291		ADMINISTRATION
292		ADMINISTRATION
293		ADMINISTRATION
294		ADMINISTRATION
295		ADMINISTRATION
296		ADMINISTRATION
297		ADMINISTRATION



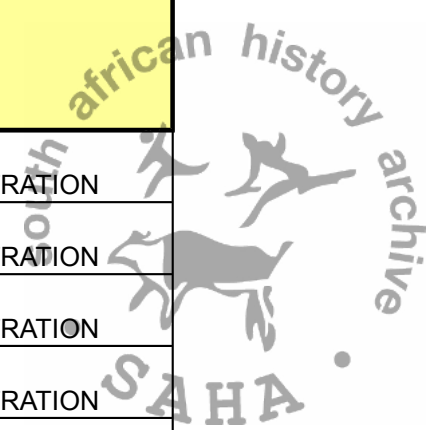
NO OF PROPERTIES	PROP CODE	PROGRAMME OBJECTIVE
298		ADMINISTRATION
299		ADMINISTRATION
300		ADMINISTRATION
301		ADMINISTRATION
302		ADMINISTRATION
303		ADMINISTRATION
304		ADMINISTRATION
305		ADMINISTRATION
306		ADMINISTRATION
307		ADMINISTRATION



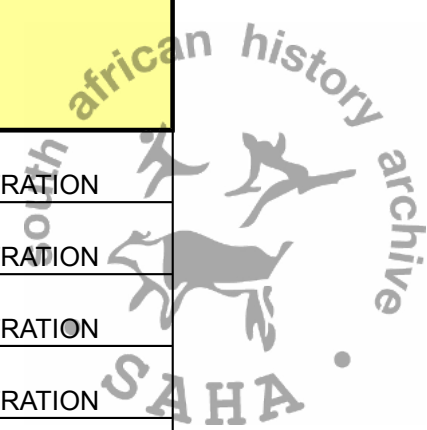
NO OF PROPERTIES	PROP CODE	PROGRAMME OBJECTIVE
308		ADMINISTRATION
309		ADMINISTRATION
310		ADMINISTRATION
311		ADMINISTRATION
312		ADMINISTRATION
313		ADMINISTRATION
314		ADMINISTRATION
315		ADMINISTRATION
316		ADMINISTRATION
317		ADMINISTRATION



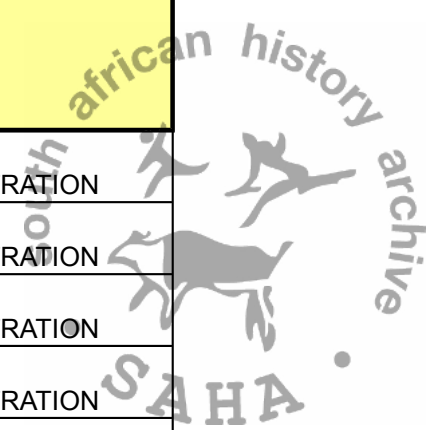
NO OF PROPERTIES	PROP CODE	PROGRAMME OBJECTIVE
318		ADMINISTRATION
319		ADMINISTRATION
320		ADMINISTRATION
321		ADMINISTRATION
322		ADMINISTRATION
323		ADMINISTRATION
324		ADMINISTRATION
325		ADMINISTRATION
326		ADMINISTRATION
327		ADMINISTRATION



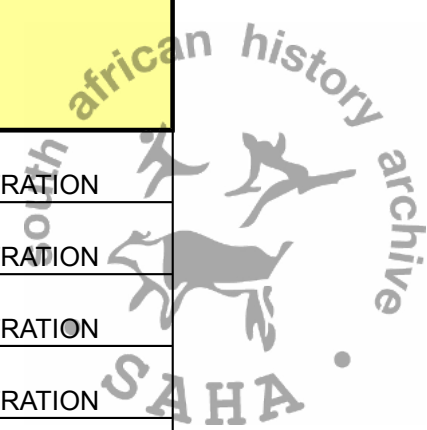
NO OF PROPERTIES	PROP CODE	PROGRAMME OBJECTIVE
328		ADMINISTRATION
329		ADMINISTRATION
330		ADMINISTRATION
331		ADMINISTRATION
332		ADMINISTRATION
333		ADMINISTRATION
334		ADMINISTRATION
335		ADMINISTRATION
336		ADMINISTRATION
337		ADMINISTRATION



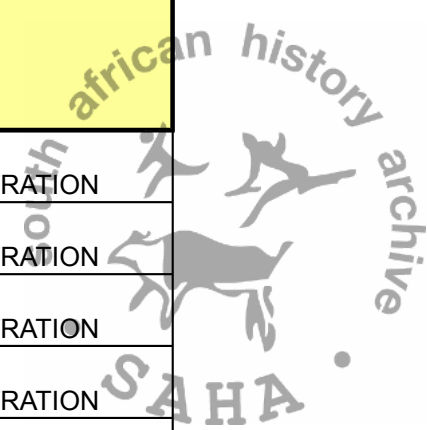
NO OF PROPERTIES	PROP CODE	PROGRAMME OBJECTIVE
338		ADMINISTRATION
339		ADMINISTRATION
340		ADMINISTRATION
341		ADMINISTRATION
342		ADMINISTRATION
343		ADMINISTRATION
344		ADMINISTRATION
345		ADMINISTRATION
346		ADMINISTRATION
347		ADMINISTRATION



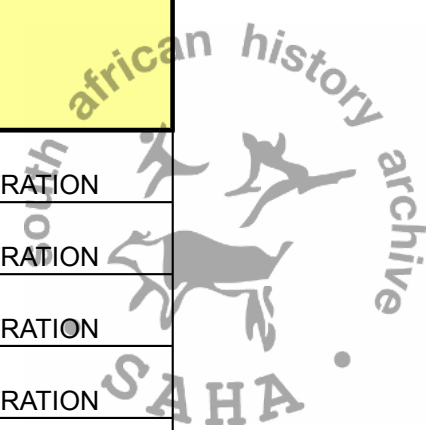
NO OF PROPERTIES	PROP CODE	PROGRAMME OBJECTIVE
348		ADMINISTRATION
349		ADMINISTRATION
350		ADMINISTRATION
351		ADMINISTRATION
352		ADMINISTRATION
353		ADMINISTRATION
354		ADMINISTRATION
355		ADMINISTRATION
356		ADMINISTRATION
357		ADMINISTRATION



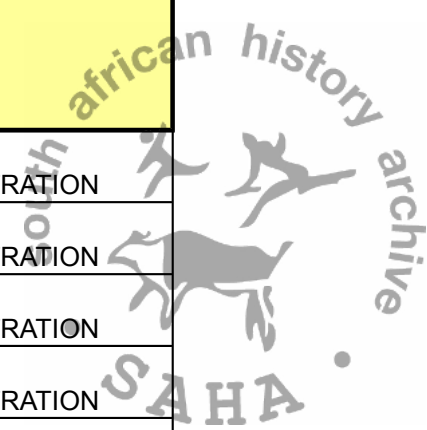
NO OF PROPERTIES	PROP CODE	PROGRAMME OBJECTIVE
358		ADMINISTRATION
359		ADMINISTRATION
360		ADMINISTRATION
361		ADMINISTRATION
362		ADMINISTRATION
363		ADMINISTRATION
364		ADMINISTRATION
365		ADMINISTRATION
366		ADMINISTRATION
367		ADMINISTRATION



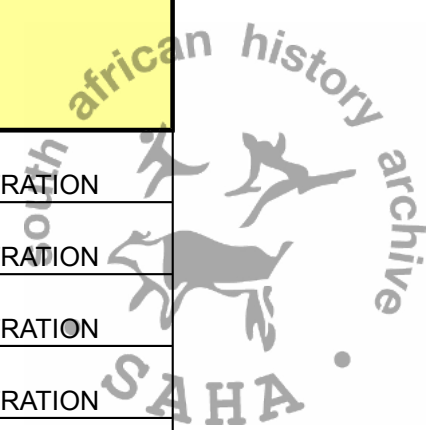
NO OF PROPERTIES	PROP CODE	PROGRAMME OBJECTIVE
368		ADMINISTRATION
369		ADMINISTRATION
370		ADMINISTRATION
371		ADMINISTRATION
372		ADMINISTRATION
373		ADMINISTRATION
374		ADMINISTRATION
375		ADMINISTRATION
376		ADMINISTRATION
377		ADMINISTRATION



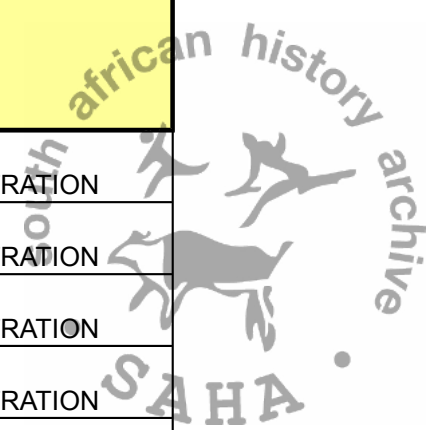
NO OF PROPERTIES	PROP CODE	PROGRAMME OBJECTIVE
378		ADMINISTRATION
379		ADMINISTRATION
380		ADMINISTRATION
381		ADMINISTRATION
382		ADMINISTRATION
383		ADMINISTRATION
384		ADMINISTRATION
385		ADMINISTRATION
386		ADMINISTRATION
387		ADMINISTRATION



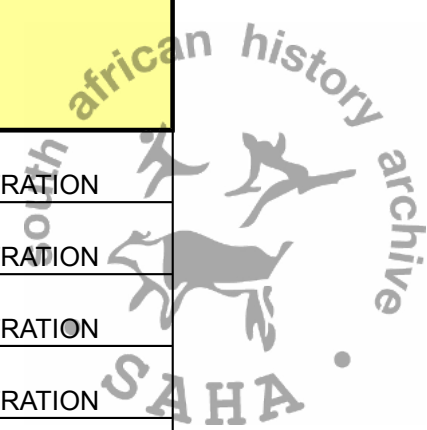
NO OF PROPERTIES	PROP CODE	PROGRAMME OBJECTIVE
388		ADMINISTRATION
389		ADMINISTRATION
390		ADMINISTRATION
391		ADMINISTRATION
392		ADMINISTRATION
393		ADMINISTRATION
394		ADMINISTRATION
395		ADMINISTRATION
396		ADMINISTRATION
397		ADMINISTRATION



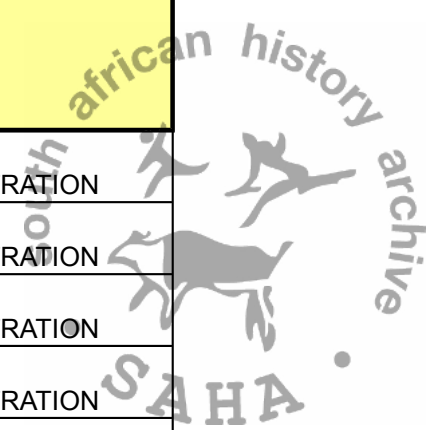
NO OF PROPERTIES	PROP CODE	PROGRAMME OBJECTIVE
398		ADMINISTRATION
399		ADMINISTRATION
400		ADMINISTRATION
401		ADMINISTRATION
402		ADMINISTRATION
403		ADMINISTRATION
404		ADMINISTRATION
405		ADMINISTRATION
406		ADMINISTRATION
407		ADMINISTRATION



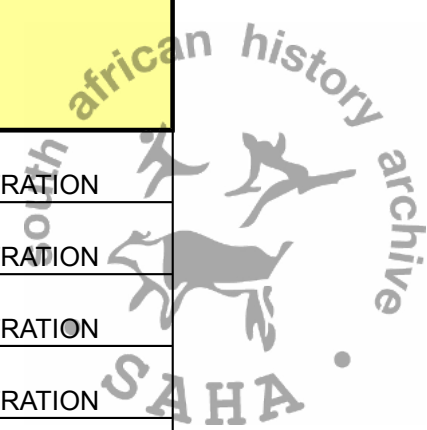
NO OF PROPERTIES	PROP CODE	PROGRAMME OBJECTIVE
408		ADMINISTRATION
409		ADMINISTRATION
410		ADMINISTRATION
411		ADMINISTRATION
412		ADMINISTRATION
413		ADMINISTRATION
414		ADMINISTRATION
415		ADMINISTRATION
416		ADMINISTRATION
417		ADMINISTRATION



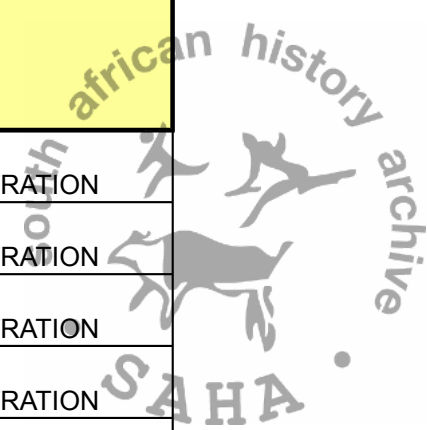
NO OF PROPERTIES	PROP CODE	PROGRAMME OBJECTIVE
418		ADMINISTRATION
419		ADMINISTRATION
420		ADMINISTRATION
421		ADMINISTRATION
422		ADMINISTRATION
423		ADMINISTRATION
424		ADMINISTRATION
425		ADMINISTRATION
426		ADMINISTRATION
427		ADMINISTRATION



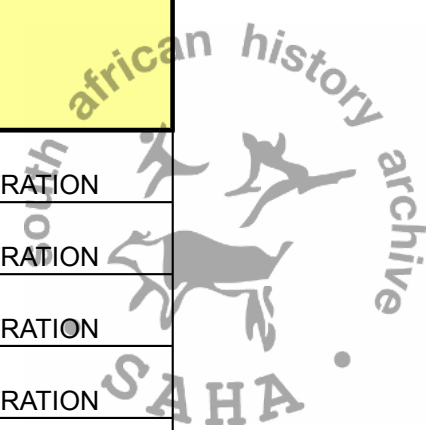
NO OF PROPERTIES	PROP CODE	PROGRAMME OBJECTIVE
428		ADMINISTRATION
429		ADMINISTRATION
430		ADMINISTRATION
431		ADMINISTRATION
432		ADMINISTRATION
433		ADMINISTRATION
434		ADMINISTRATION
435		ADMINISTRATION
436		ADMINISTRATION
437		ADMINISTRATION



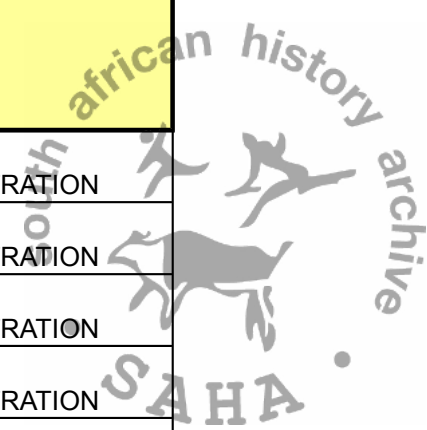
NO OF PROPERTIES	PROP CODE	PROGRAMME OBJECTIVE
438		ADMINISTRATION
439		ADMINISTRATION
440		ADMINISTRATION
441		ADMINISTRATION
442		ADMINISTRATION
443		ADMINISTRATION
444		ADMINISTRATION
445		ADMINISTRATION
446		ADMINISTRATION
447		ADMINISTRATION



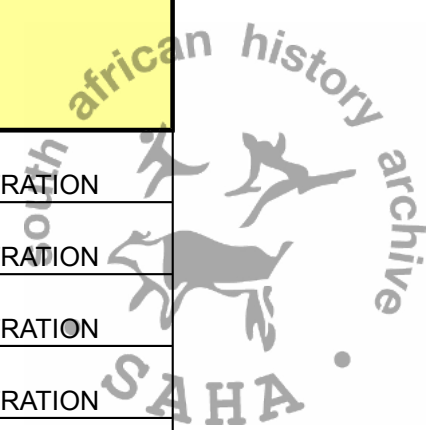
NO OF PROPERTIES	PROP CODE	PROGRAMME OBJECTIVE
448		ADMINISTRATION
449		ADMINISTRATION
450		ADMINISTRATION
451		ADMINISTRATION
452		ADMINISTRATION
453		ADMINISTRATION
454		ADMINISTRATION
455		ADMINISTRATION
456		ADMINISTRATION
457		ADMINISTRATION



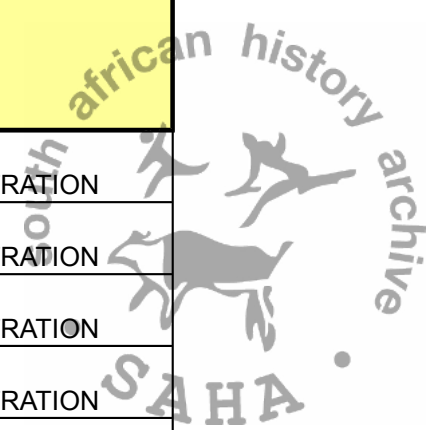
NO OF PROPERTIES	PROP CODE	PROGRAMME OBJECTIVE
458		ADMINISTRATION
459		ADMINISTRATION
460		ADMINISTRATION
461		ADMINISTRATION
462		ADMINISTRATION
463		ADMINISTRATION
464		ADMINISTRATION
465		ADMINISTRATION
466		ADMINISTRATION
467		ADMINISTRATION



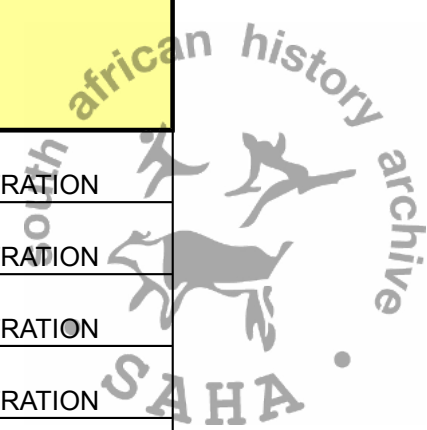
NO OF PROPERTIES	PROP CODE	PROGRAMME OBJECTIVE
468		ADMINISTRATION
469		ADMINISTRATION
470		ADMINISTRATION
471		ADMINISTRATION
472		ADMINISTRATION
473		ADMINISTRATION
474		ADMINISTRATION
475		ADMINISTRATION
476		ADMINISTRATION
477		ADMINISTRATION



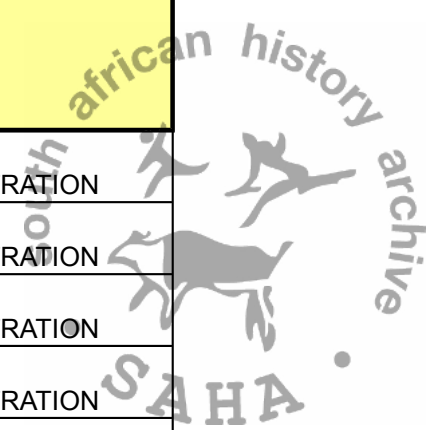
NO OF PROPERTIES	PROP CODE	PROGRAMME OBJECTIVE
478		ADMINISTRATION
479		ADMINISTRATION
480		ADMINISTRATION
481		ADMINISTRATION
482		ADMINISTRATION
483		ADMINISTRATION
484		ADMINISTRATION
485		ADMINISTRATION
486		ADMINISTRATION
487		ADMINISTRATION



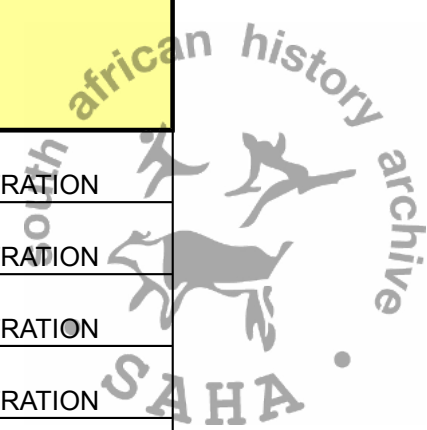
NO OF PROPERTIES	PROP CODE	PROGRAMME OBJECTIVE
488		ADMINISTRATION
489		ADMINISTRATION
490		ADMINISTRATION
491		ADMINISTRATION
492		ADMINISTRATION
493		ADMINISTRATION
494		ADMINISTRATION
495		ADMINISTRATION
496		ADMINISTRATION
497		ADMINISTRATION



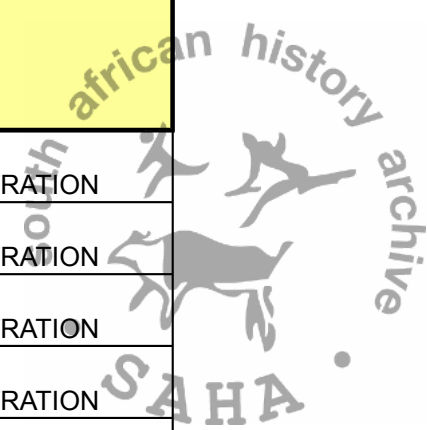
NO OF PROPERTIES	PROP CODE	PROGRAMME OBJECTIVE
498		ADMINISTRATION
499		ADMINISTRATION
500		ADMINISTRATION
501		ADMINISTRATION
502		ADMINISTRATION
503		ADMINISTRATION
504		ADMINISTRATION
505		ADMINISTRATION
506		ADMINISTRATION
507		ADMINISTRATION



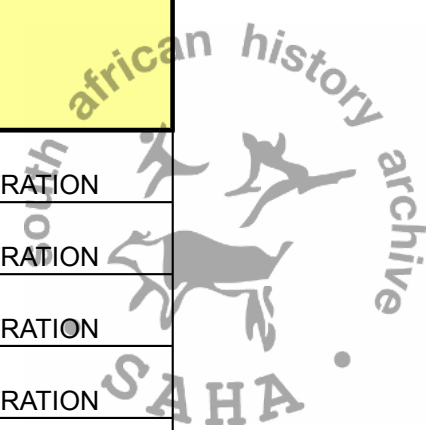
NO OF PROPERTIES	PROP CODE	PROGRAMME OBJECTIVE
508		ADMINISTRATION
509		ADMINISTRATION
510		ADMINISTRATION
511		ADMINISTRATION
512		ADMINISTRATION
513		ADMINISTRATION
514		ADMINISTRATION
515		ADMINISTRATION
516		ADMINISTRATION
517		ADMINISTRATION



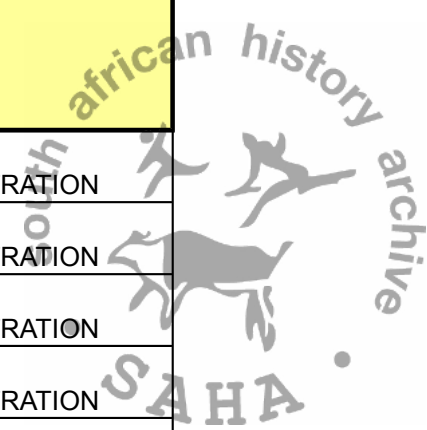
NO OF PROPERTIES	PROP CODE	PROGRAMME OBJECTIVE
518		ADMINISTRATION
519		ADMINISTRATION
520		ADMINISTRATION
521		ADMINISTRATION
522		ADMINISTRATION
523		ADMINISTRATION
524		ADMINISTRATION
525		ADMINISTRATION
526		ADMINISTRATION
527		ADMINISTRATION



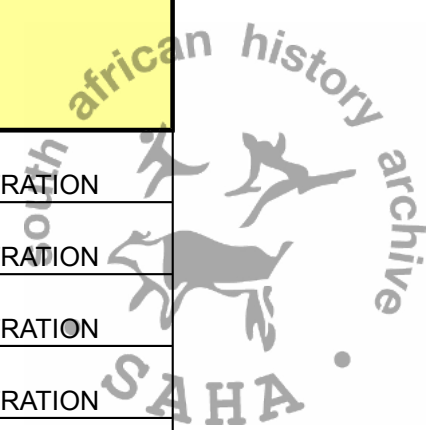
NO OF PROPERTIES	PROP CODE	PROGRAMME OBJECTIVE
528		ADMINISTRATION
529		ADMINISTRATION
530		ADMINISTRATION
531		ADMINISTRATION
532		ADMINISTRATION
533		ADMINISTRATION
534		ADMINISTRATION
535		ADMINISTRATION
536		ADMINISTRATION
537		ADMINISTRATION



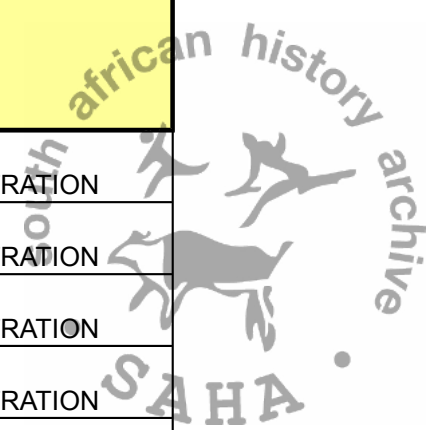
NO OF PROPERTIES	PROP CODE	PROGRAMME OBJECTIVE
538		ADMINISTRATION
539		ADMINISTRATION
540		ADMINISTRATION
541		ADMINISTRATION
542		ADMINISTRATION
543		ADMINISTRATION
544		ADMINISTRATION
545		ADMINISTRATION
546		ADMINISTRATION
547		ADMINISTRATION



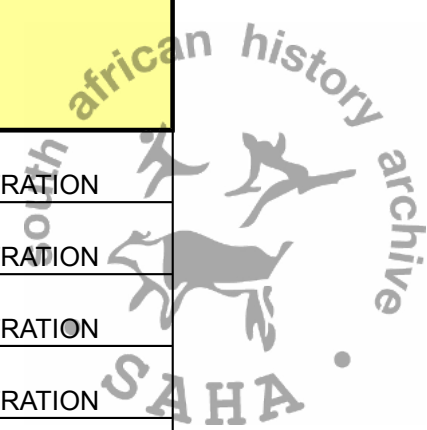
NO OF PROPERTIES	PROP CODE	PROGRAMME OBJECTIVE
548		ADMINISTRATION
549		ADMINISTRATION
550		ADMINISTRATION
551		ADMINISTRATION
552		ADMINISTRATION
553		ADMINISTRATION
554		ADMINISTRATION
555		ADMINISTRATION
556		ADMINISTRATION
557		ADMINISTRATION



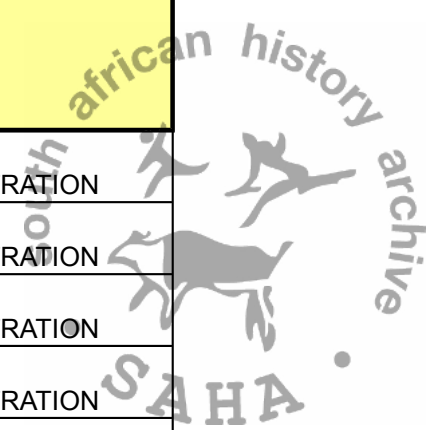
NO OF PROPERTIES	PROP CODE	PROGRAMME OBJECTIVE
558		ADMINISTRATION
559		ADMINISTRATION
560		ADMINISTRATION
561		ADMINISTRATION
562		ADMINISTRATION
563		ADMINISTRATION
564		ADMINISTRATION
565		ADMINISTRATION
566		ADMINISTRATION
567		ADMINISTRATION



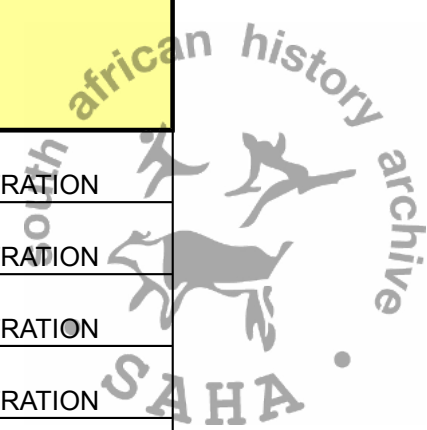
NO OF PROPERTIES	PROP CODE	PROGRAMME OBJECTIVE
568		ADMINISTRATION
569		ADMINISTRATION
570		ADMINISTRATION
571		ADMINISTRATION
572		ADMINISTRATION
573		ADMINISTRATION
574		ADMINISTRATION
575		ADMINISTRATION
576		ADMINISTRATION
577		ADMINISTRATION



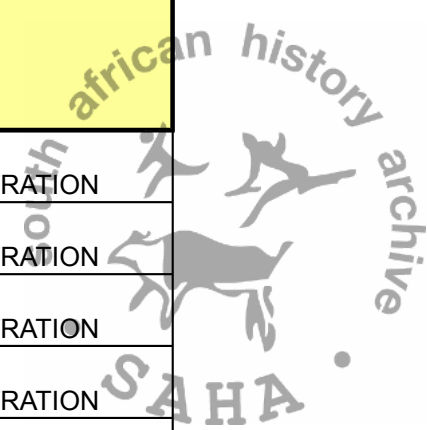
NO OF PROPERTIES	PROP CODE	PROGRAMME OBJECTIVE
578		ADMINISTRATION
579		ADMINISTRATION
580		ADMINISTRATION
581		ADMINISTRATION
582		ADMINISTRATION
583		ADMINISTRATION
584		ADMINISTRATION
585		ADMINISTRATION
586		ADMINISTRATION
587		ADMINISTRATION



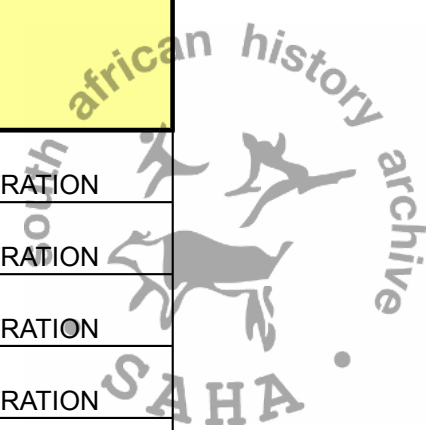
NO OF PROPERTIES	PROP CODE	PROGRAMME OBJECTIVE
588		ADMINISTRATION
589		ADMINISTRATION
590		ADMINISTRATION
591		ADMINISTRATION
592		ADMINISTRATION
593		ADMINISTRATION
594		ADMINISTRATION
595		ADMINISTRATION
596		ADMINISTRATION
597		ADMINISTRATION



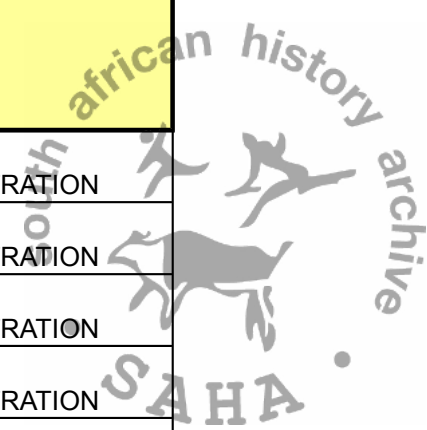
NO OF PROPERTIES	PROP CODE	PROGRAMME OBJECTIVE
598		ADMINISTRATION
599		ADMINISTRATION
600		ADMINISTRATION
601		ADMINISTRATION
602		ADMINISTRATION
603		ADMINISTRATION
604		ADMINISTRATION
605		ADMINISTRATION
606		ADMINISTRATION
607		ADMINISTRATION



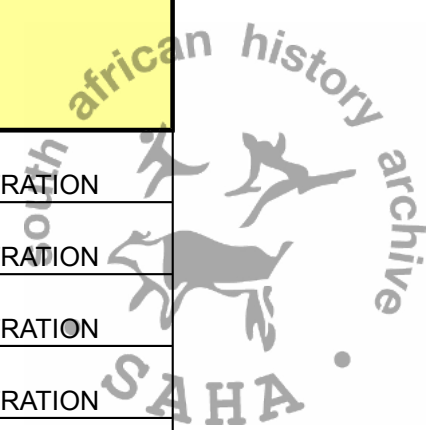
NO OF PROPERTIES	PROP CODE	PROGRAMME OBJECTIVE
608		ADMINISTRATION
609		ADMINISTRATION
610		ADMINISTRATION
611		ADMINISTRATION
612		ADMINISTRATION
613		ADMINISTRATION
614		ADMINISTRATION
615		ADMINISTRATION
616		ADMINISTRATION
617		ADMINISTRATION



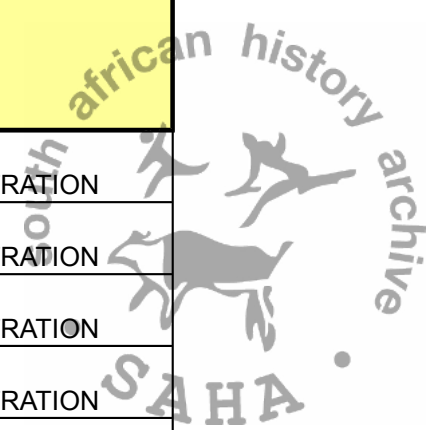
NO OF PROPERTIES	PROP CODE	PROGRAMME OBJECTIVE
618		ADMINISTRATION
619		ADMINISTRATION
620		ADMINISTRATION
621		ADMINISTRATION
622		ADMINISTRATION
623		ADMINISTRATION
624		ADMINISTRATION
625		ADMINISTRATION
626		ADMINISTRATION
627		ADMINISTRATION



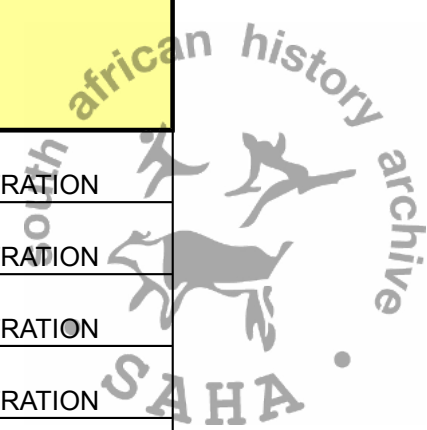
NO OF PROPERTIES	PROP CODE	PROGRAMME OBJECTIVE
628		ADMINISTRATION
629		ADMINISTRATION
630		ADMINISTRATION
631		ADMINISTRATION
632		ADMINISTRATION
633		ADMINISTRATION
634		ADMINISTRATION
635		ADMINISTRATION
636		ADMINISTRATION
637		ADMINISTRATION



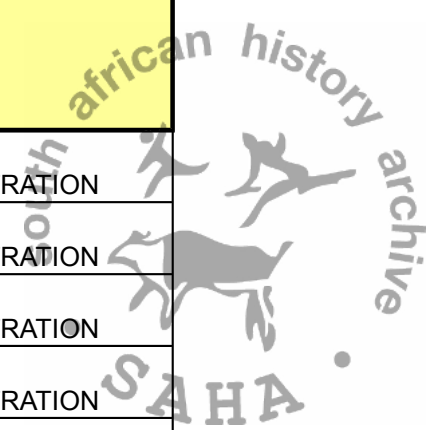
NO OF PROPERTIES	PROP CODE	PROGRAMME OBJECTIVE
638		ADMINISTRATION
639		ADMINISTRATION
640		ADMINISTRATION
641		ADMINISTRATION
642		ADMINISTRATION
643		ADMINISTRATION
644		ADMINISTRATION
645		ADMINISTRATION
646		ADMINISTRATION
647		ADMINISTRATION



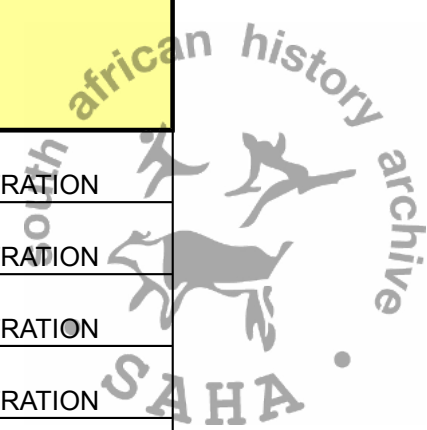
NO OF PROPERTIES	PROP CODE	PROGRAMME OBJECTIVE
648		ADMINISTRATION
649		ADMINISTRATION
650		ADMINISTRATION
651		ADMINISTRATION
652		ADMINISTRATION
653		ADMINISTRATION
654		ADMINISTRATION
655		ADMINISTRATION
656		ADMINISTRATION
657		ADMINISTRATION



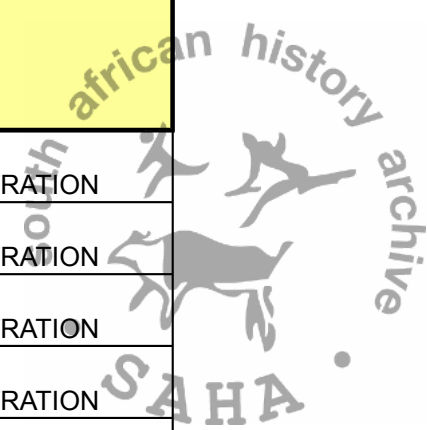
NO OF PROPERTIES	PROP CODE	PROGRAMME OBJECTIVE
658		ADMINISTRATION
659		ADMINISTRATION
660		ADMINISTRATION
661		ADMINISTRATION
662		ADMINISTRATION
663		ADMINISTRATION
664		ADMINISTRATION
665		ADMINISTRATION
666		ADMINISTRATION
667		ADMINISTRATION



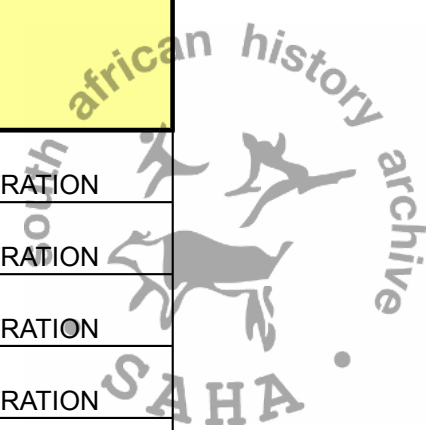
NO OF PROPERTIES	PROP CODE	PROGRAMME OBJECTIVE
668		ADMINISTRATION
669		ADMINISTRATION
670		ADMINISTRATION
671		ADMINISTRATION
672		ADMINISTRATION
673		ADMINISTRATION
674		ADMINISTRATION
675		ADMINISTRATION
676		ADMINISTRATION
677		ADMINISTRATION



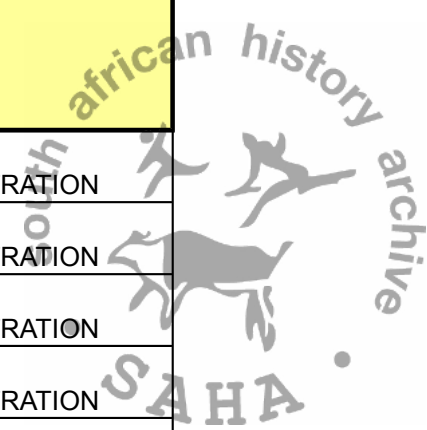
NO OF PROPERTIES	PROP CODE	PROGRAMME OBJECTIVE
678		ADMINISTRATION
679		ADMINISTRATION
680		ADMINISTRATION
681		ADMINISTRATION
682		ADMINISTRATION
683		ADMINISTRATION
684		ADMINISTRATION
685		ADMINISTRATION
686		ADMINISTRATION
687		ADMINISTRATION



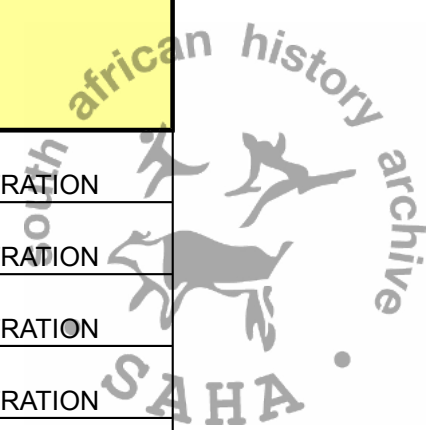
NO OF PROPERTIES	PROP CODE	PROGRAMME OBJECTIVE
688		ADMINISTRATION
689		ADMINISTRATION
690		ADMINISTRATION
691		ADMINISTRATION
692		ADMINISTRATION
693		ADMINISTRATION
694		ADMINISTRATION
695		ADMINISTRATION
696		ADMINISTRATION
697		ADMINISTRATION



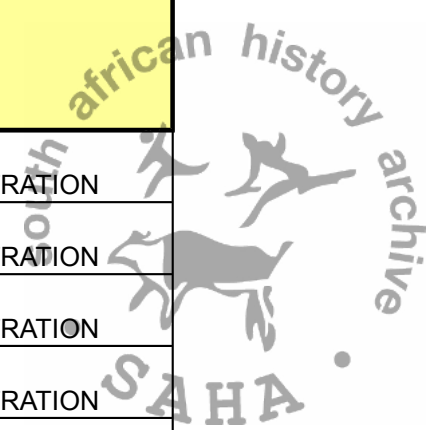
NO OF PROPERTIES	PROP CODE	PROGRAMME OBJECTIVE
698		ADMINISTRATION
699		ADMINISTRATION
700		ADMINISTRATION
701		ADMINISTRATION
702		ADMINISTRATION
703		ADMINISTRATION
704		ADMINISTRATION
705		ADMINISTRATION
706		ADMINISTRATION
707		ADMINISTRATION



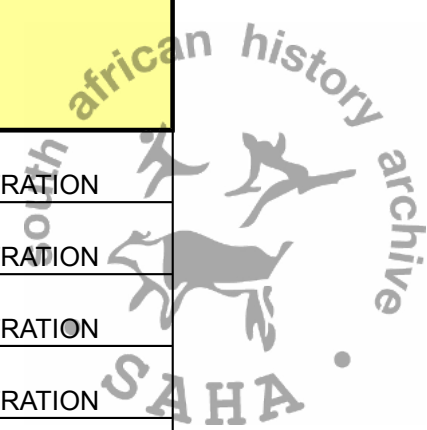
NO OF PROPERTIES	PROP CODE	PROGRAMME OBJECTIVE
708		ADMINISTRATION
709		ADMINISTRATION
710		ADMINISTRATION
711		ADMINISTRATION
712		ADMINISTRATION
713		ADMINISTRATION
714		ADMINISTRATION
715		ADMINISTRATION
716		ADMINISTRATION
717		ADMINISTRATION



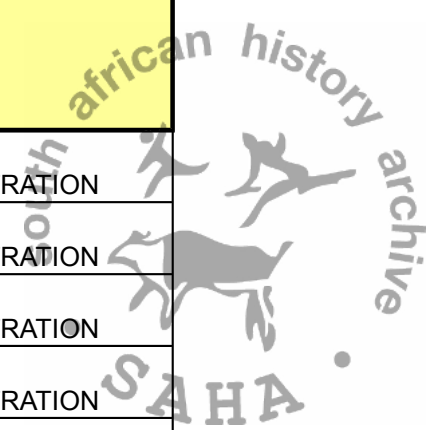
NO OF PROPERTIES	PROP CODE	PROGRAMME OBJECTIVE
718		ADMINISTRATION
719		ADMINISTRATION
720		ADMINISTRATION
721		ADMINISTRATION
722		ADMINISTRATION
723		ADMINISTRATION
724		ADMINISTRATION
725		ADMINISTRATION
726		ADMINISTRATION
727		ADMINISTRATION



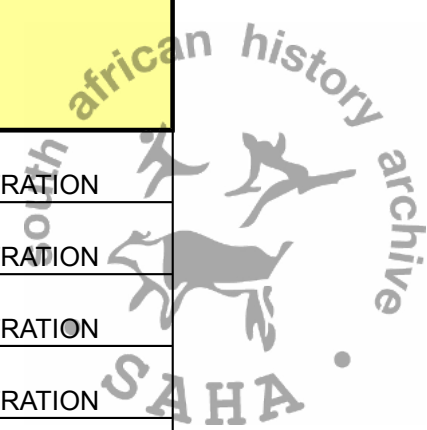
NO OF PROPERTIES	PROP CODE	PROGRAMME OBJECTIVE
728		ADMINISTRATION
729		ADMINISTRATION
730		ADMINISTRATION
731		ADMINISTRATION
732		ADMINISTRATION
733		ADMINISTRATION
734		ADMINISTRATION
735		ADMINISTRATION
736		ADMINISTRATION
737		ADMINISTRATION



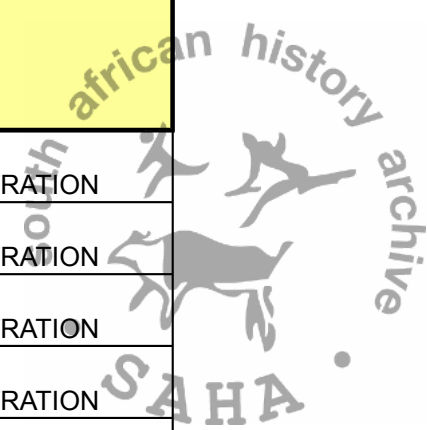
NO OF PROPERTIES	PROP CODE	PROGRAMME OBJECTIVE
738		ADMINISTRATION
739		ADMINISTRATION
740		ADMINISTRATION
741		ADMINISTRATION
742		ADMINISTRATION
743		ADMINISTRATION
744		ADMINISTRATION
745		ADMINISTRATION
746		ADMINISTRATION
747		ADMINISTRATION



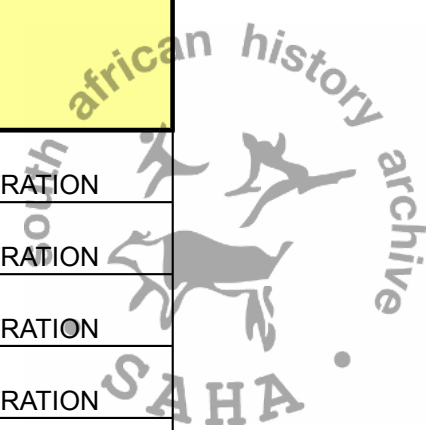
NO OF PROPERTIES	PROP CODE	PROGRAMME OBJECTIVE
748		ADMINISTRATION
749		ADMINISTRATION
750		ADMINISTRATION
751		ADMINISTRATION
752		ADMINISTRATION
753		ADMINISTRATION
754		ADMINISTRATION
755		ADMINISTRATION
756		ADMINISTRATION
757		ADMINISTRATION



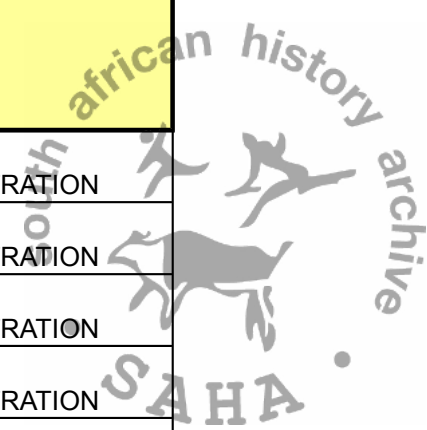
NO OF PROPERTIES	PROP CODE	PROGRAMME OBJECTIVE
758		ADMINISTRATION
759		ADMINISTRATION
760		ADMINISTRATION
761		ADMINISTRATION
762		ADMINISTRATION
763		ADMINISTRATION
764		ADMINISTRATION
765		ADMINISTRATION
766		ADMINISTRATION
767		ADMINISTRATION



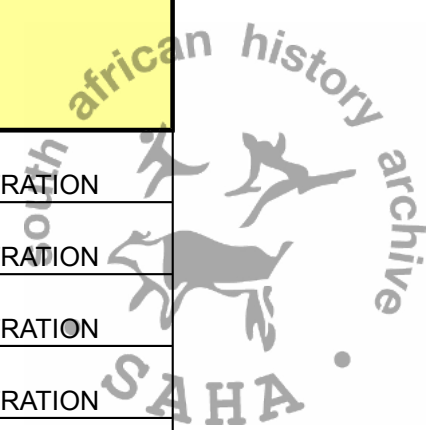
NO OF PROPERTIES	PROP CODE	PROGRAMME OBJECTIVE
768		ADMINISTRATION
769		ADMINISTRATION
770		ADMINISTRATION
771		ADMINISTRATION
772		ADMINISTRATION
773		ADMINISTRATION
774		ADMINISTRATION
775		ADMINISTRATION
776		ADMINISTRATION
777		ADMINISTRATION



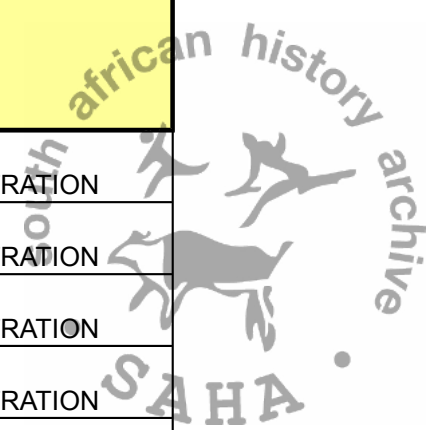
NO OF PROPERTIES	PROP CODE	PROGRAMME OBJECTIVE
778		ADMINISTRATION
779		ADMINISTRATION
780		ADMINISTRATION
781		ADMINISTRATION
782		ADMINISTRATION
783		ADMINISTRATION
784		ADMINISTRATION
785		ADMINISTRATION
786		ADMINISTRATION
787		ADMINISTRATION



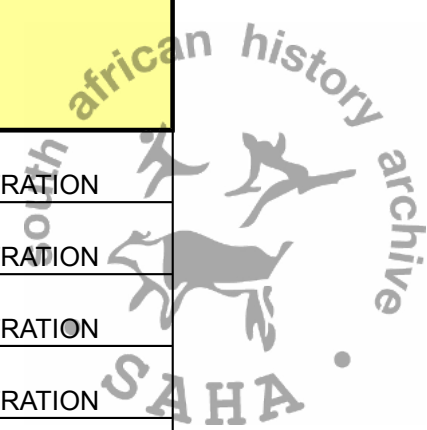
NO OF PROPERTIES	PROP CODE	PROGRAMME OBJECTIVE
788		ADMINISTRATION
789		ADMINISTRATION
790		ADMINISTRATION
791		ADMINISTRATION
792		ADMINISTRATION
793		ADMINISTRATION
794		ADMINISTRATION
795		ADMINISTRATION
796		ADMINISTRATION
797		ADMINISTRATION



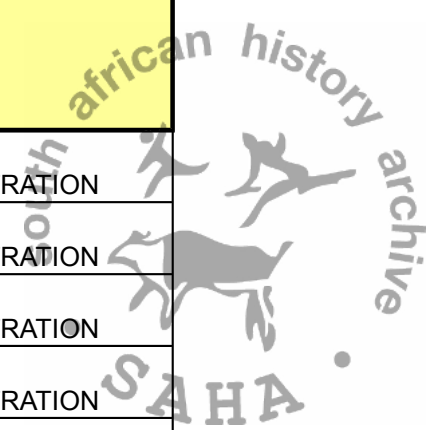
NO OF PROPERTIES	PROP CODE	PROGRAMME OBJECTIVE
798		ADMINISTRATION
799		ADMINISTRATION
800		ADMINISTRATION
801		ADMINISTRATION
802		ADMINISTRATION
803		ADMINISTRATION
804		ADMINISTRATION
805		ADMINISTRATION
806		ADMINISTRATION
807		ADMINISTRATION



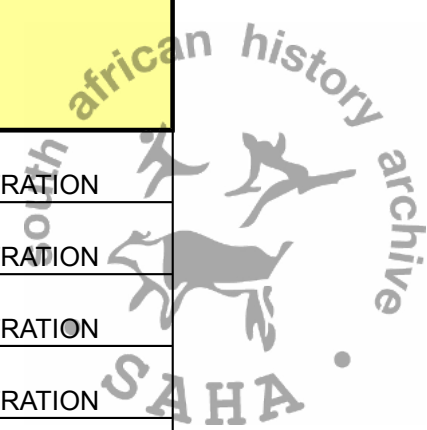
NO OF PROPERTIES	PROP CODE	PROGRAMME OBJECTIVE
808		ADMINISTRATION
809		ADMINISTRATION
810		ADMINISTRATION
811		ADMINISTRATION
812		ADMINISTRATION
813		ADMINISTRATION
814		ADMINISTRATION
815		ADMINISTRATION
816		ADMINISTRATION
817		ADMINISTRATION



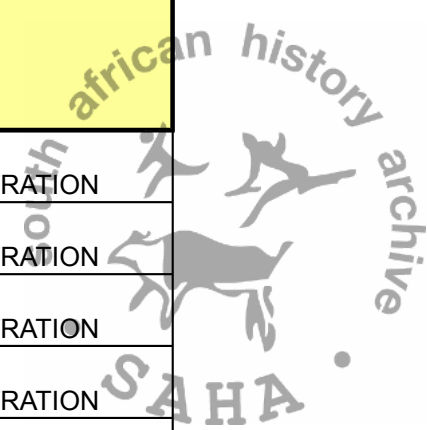
NO OF PROPERTIES	PROP CODE	PROGRAMME OBJECTIVE
818		ADMINISTRATION
819		ADMINISTRATION
820		ADMINISTRATION
821		ADMINISTRATION
822		ADMINISTRATION
823		ADMINISTRATION
824		ADMINISTRATION
825		ADMINISTRATION
826		ADMINISTRATION
827		ADMINISTRATION



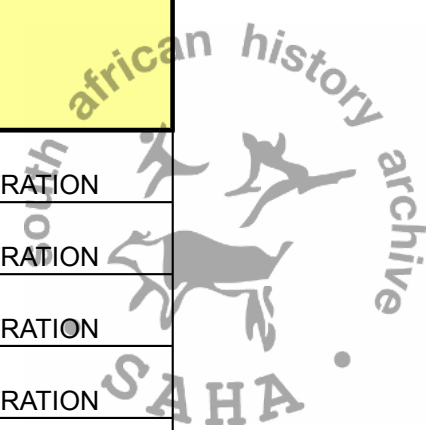
NO OF PROPERTIES	PROP CODE	PROGRAMME OBJECTIVE
828		ADMINISTRATION
829		ADMINISTRATION
830		ADMINISTRATION
831		ADMINISTRATION
832		ADMINISTRATION
833		ADMINISTRATION
834		ADMINISTRATION
835		ADMINISTRATION
836		ADMINISTRATION
837		ADMINISTRATION



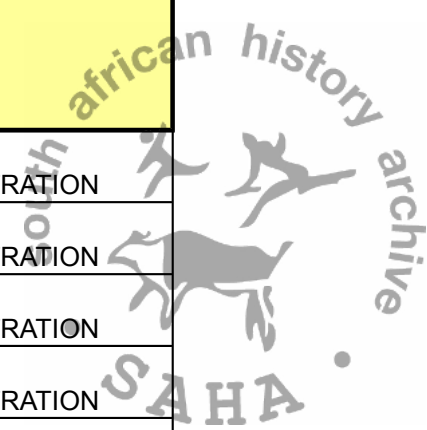
NO OF PROPERTIES	PROP CODE	PROGRAMME OBJECTIVE
838		ADMINISTRATION
839		ADMINISTRATION
840		ADMINISTRATION
841		ADMINISTRATION
842		ADMINISTRATION
843		ADMINISTRATION
844		ADMINISTRATION
845		ADMINISTRATION
846		ADMINISTRATION
847		ADMINISTRATION



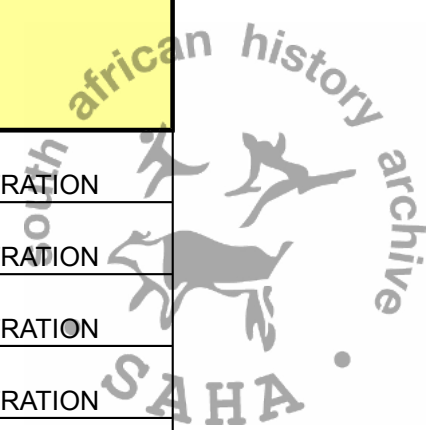
NO OF PROPERTIES	PROP CODE	PROGRAMME OBJECTIVE
848		ADMINISTRATION
849		ADMINISTRATION
850		ADMINISTRATION
851		ADMINISTRATION
852		ADMINISTRATION
853		ADMINISTRATION
854		ADMINISTRATION
855		ADMINISTRATION
856		ADMINISTRATION
857		ADMINISTRATION



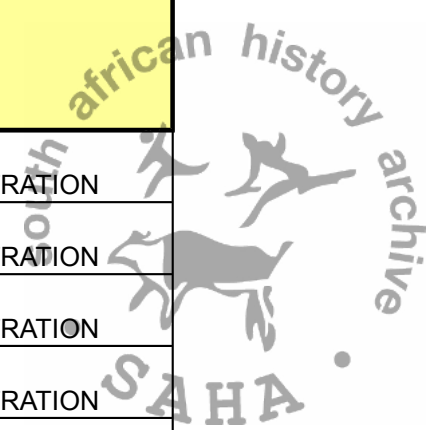
NO OF PROPERTIES	PROP CODE	PROGRAMME OBJECTIVE
858		ADMINISTRATION
859		ADMINISTRATION
860		ADMINISTRATION
861		ADMINISTRATION
862		ADMINISTRATION
863		ADMINISTRATION
864		ADMINISTRATION
865		ADMINISTRATION
866		ADMINISTRATION
867		ADMINISTRATION



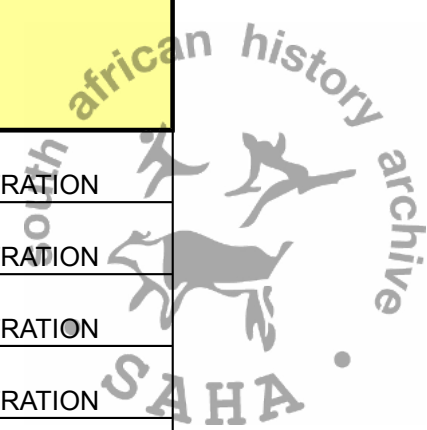
NO OF PROPERTIES	PROP CODE	PROGRAMME OBJECTIVE
868		ADMINISTRATION
869		ADMINISTRATION
870		ADMINISTRATION
871		ADMINISTRATION
872		ADMINISTRATION
873		ADMINISTRATION
874		ADMINISTRATION
875		ADMINISTRATION
876		ADMINISTRATION
877		ADMINISTRATION



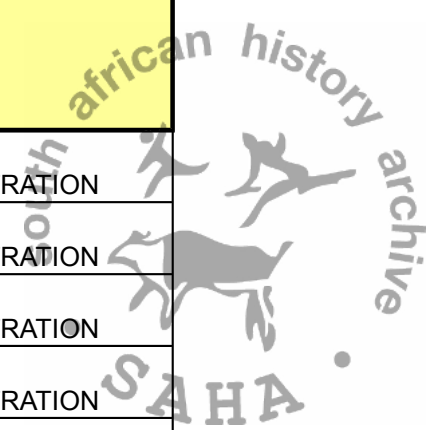
NO OF PROPERTIES	PROP CODE	PROGRAMME OBJECTIVE
878		ADMINISTRATION
879		ADMINISTRATION
880		ADMINISTRATION
881		ADMINISTRATION
882		ADMINISTRATION
883		ADMINISTRATION
884		ADMINISTRATION
885		ADMINISTRATION
886		ADMINISTRATION
887		ADMINISTRATION



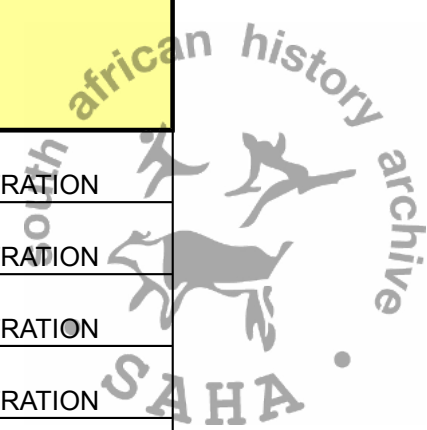
NO OF PROPERTIES	PROP CODE	PROGRAMME OBJECTIVE
888		ADMINISTRATION
889		ADMINISTRATION
890		ADMINISTRATION
891		ADMINISTRATION
892		ADMINISTRATION
893		ADMINISTRATION
894		ADMINISTRATION
895		ADMINISTRATION
896		ADMINISTRATION
897		ADMINISTRATION



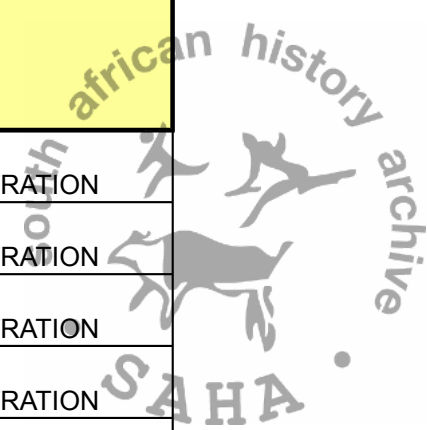
NO OF PROPERTIES	PROP CODE	PROGRAMME OBJECTIVE
898		ADMINISTRATION
899		ADMINISTRATION
900		ADMINISTRATION
901		ADMINISTRATION
902		ADMINISTRATION
903		ADMINISTRATION
904		ADMINISTRATION
905		ADMINISTRATION
906		ADMINISTRATION
907		ADMINISTRATION



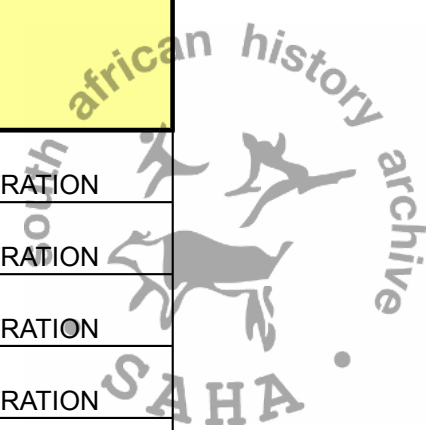
NO OF PROPERTIES	PROP CODE	PROGRAMME OBJECTIVE
908		ADMINISTRATION
909		ADMINISTRATION
910		ADMINISTRATION
911		ADMINISTRATION
912		ADMINISTRATION
913		ADMINISTRATION
914		ADMINISTRATION
915		ADMINISTRATION
916		ADMINISTRATION
917		ADMINISTRATION



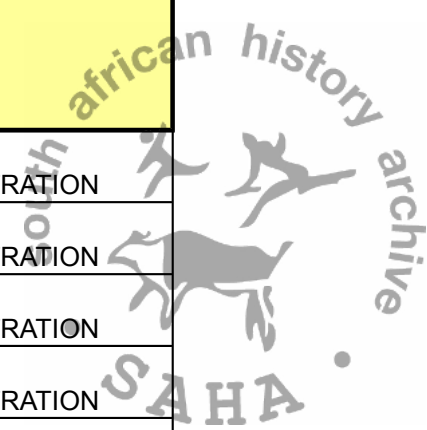
NO OF PROPERTIES	PROP CODE	PROGRAMME OBJECTIVE
918		ADMINISTRATION
919		ADMINISTRATION
920		ADMINISTRATION
921		ADMINISTRATION
922		ADMINISTRATION
923		ADMINISTRATION
924		ADMINISTRATION
925		ADMINISTRATION
926		ADMINISTRATION
927		ADMINISTRATION



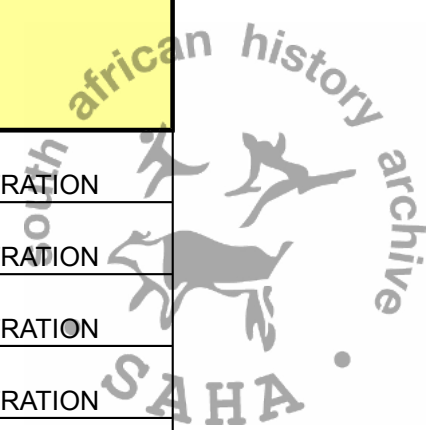
NO OF PROPERTIES	PROP CODE	PROGRAMME OBJECTIVE
928		ADMINISTRATION
929		ADMINISTRATION
930		ADMINISTRATION
931		ADMINISTRATION
932		ADMINISTRATION
933		ADMINISTRATION
934		ADMINISTRATION
935		ADMINISTRATION
936		ADMINISTRATION
937		ADMINISTRATION



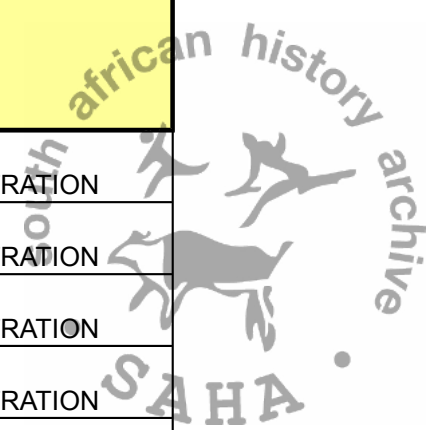
NO OF PROPERTIES	PROP CODE	PROGRAMME OBJECTIVE
938		ADMINISTRATION
939		ADMINISTRATION
940		ADMINISTRATION
941		ADMINISTRATION
942		ADMINISTRATION
943		ADMINISTRATION
944		ADMINISTRATION
945		ADMINISTRATION
946		ADMINISTRATION
947		ADMINISTRATION



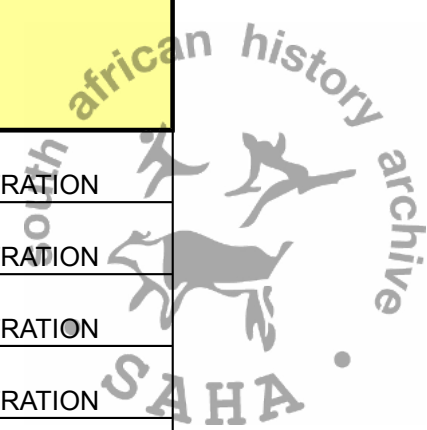
NO OF PROPERTIES	PROP CODE	PROGRAMME OBJECTIVE
948		ADMINISTRATION
949		ADMINISTRATION
950		ADMINISTRATION
951		ADMINISTRATION
952		ADMINISTRATION
953		ADMINISTRATION
954		ADMINISTRATION
955		ADMINISTRATION
956		ADMINISTRATION
957		ADMINISTRATION



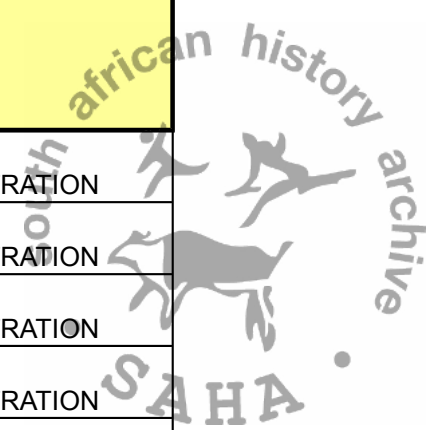
NO OF PROPERTIES	PROP CODE	PROGRAMME OBJECTIVE
958		ADMINISTRATION
959		ADMINISTRATION
960		ADMINISTRATION
961		ADMINISTRATION
962		ADMINISTRATION
963		ADMINISTRATION
964		ADMINISTRATION
965		ADMINISTRATION
966		ADMINISTRATION
967		ADMINISTRATION



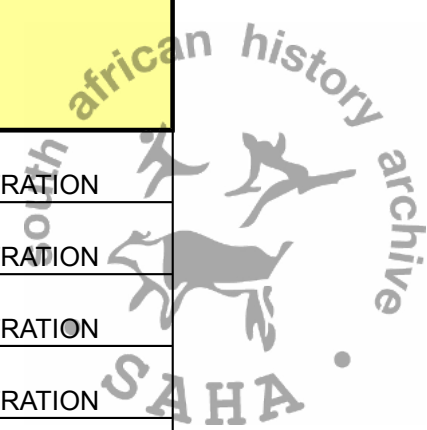
NO OF PROPERTIES	PROP CODE	PROGRAMME OBJECTIVE
968		ADMINISTRATION
969		ADMINISTRATION
970		ADMINISTRATION
971		ADMINISTRATION
972		ADMINISTRATION
973		ADMINISTRATION
974		ADMINISTRATION
975		ADMINISTRATION
976		ADMINISTRATION
977		ADMINISTRATION



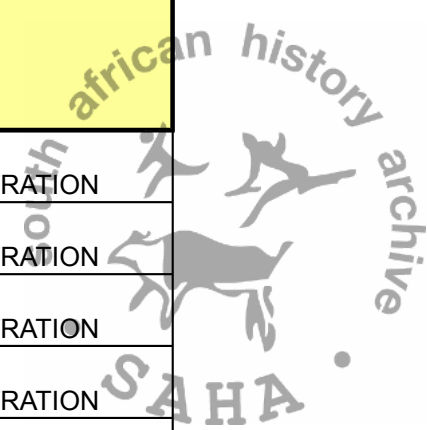
NO OF PROPERTIES	PROP CODE	PROGRAMME OBJECTIVE
978		ADMINISTRATION
979		ADMINISTRATION
980		ADMINISTRATION
981		ADMINISTRATION
982		ADMINISTRATION
983		ADMINISTRATION
984		ADMINISTRATION
985		ADMINISTRATION
986		ADMINISTRATION
987		ADMINISTRATION



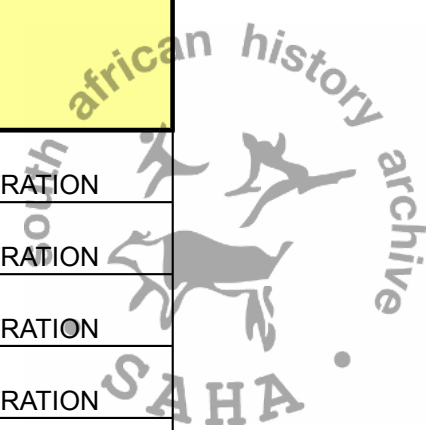
NO OF PROPERTIES	PROP CODE	PROGRAMME OBJECTIVE
988		ADMINISTRATION
989		ADMINISTRATION
990		ADMINISTRATION
991		ADMINISTRATION
992		ADMINISTRATION
993		ADMINISTRATION
994		ADMINISTRATION
995		ADMINISTRATION
996		ADMINISTRATION
997		ADMINISTRATION



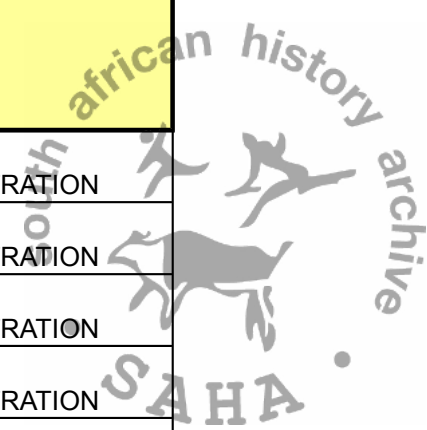
NO OF PROPERTIES	PROP CODE	PROGRAMME OBJECTIVE
998		ADMINISTRATION
999		ADMINISTRATION
1000		ADMINISTRATION
1001		ADMINISTRATION
1002		ADMINISTRATION
1003		ADMINISTRATION
1004		ADMINISTRATION
1005		ADMINISTRATION
1006		ADMINISTRATION
1007		ADMINISTRATION



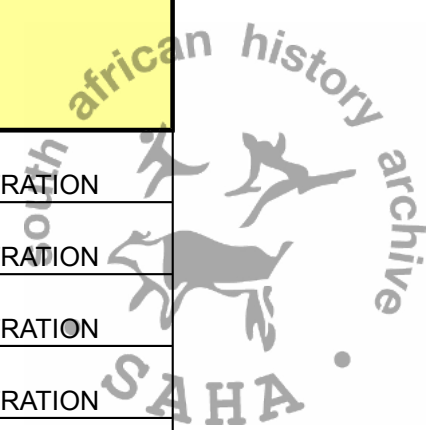
NO OF PROPERTIES	PROP CODE	PROGRAMME OBJECTIVE
1008		ADMINISTRATION
1009		ADMINISTRATION
1010		ADMINISTRATION
1011		ADMINISTRATION
1012		ADMINISTRATION
1013		ADMINISTRATION
1014		ADMINISTRATION
1015		ADMINISTRATION
1016		ADMINISTRATION
1017		ADMINISTRATION



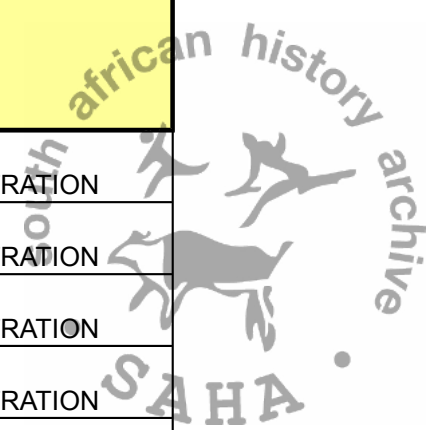
NO OF PROPERTIES	PROP CODE	PROGRAMME OBJECTIVE
1018		ADMINISTRATION
1019		ADMINISTRATION
1020		ADMINISTRATION
1021		ADMINISTRATION
1022		ADMINISTRATION
1023		ADMINISTRATION
1024		ADMINISTRATION
1025		ADMINISTRATION
1026		ADMINISTRATION
1027		ADMINISTRATION



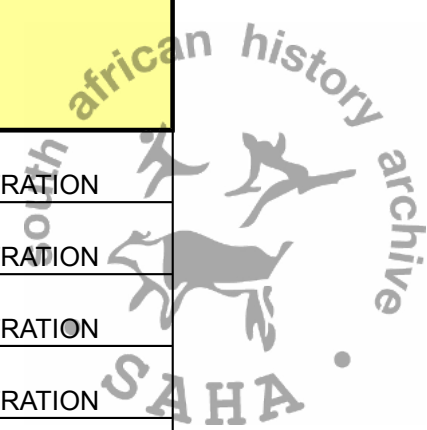
NO OF PROPERTIES	PROP CODE	PROGRAMME OBJECTIVE
1028		ADMINISTRATION
1029		ADMINISTRATION
1030		ADMINISTRATION
1031		ADMINISTRATION
1032		ADMINISTRATION
1033		ADMINISTRATION
1034		ADMINISTRATION
1035		ADMINISTRATION
1036		ADMINISTRATION
1037		ADMINISTRATION



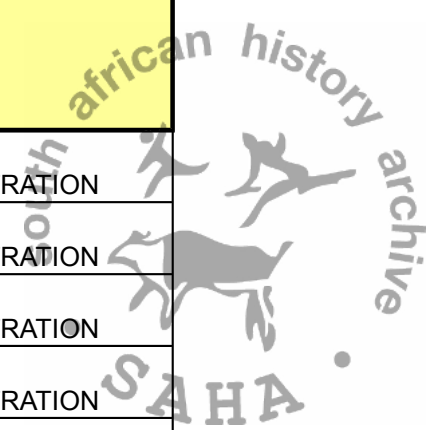
NO OF PROPERTIES	PROP CODE	PROGRAMME OBJECTIVE
1038		ADMINISTRATION
1039		ADMINISTRATION
1040		ADMINISTRATION
1041		ADMINISTRATION
1042		ADMINISTRATION
1043		ADMINISTRATION
1044		ADMINISTRATION
1045		ADMINISTRATION
1046		ADMINISTRATION
1047		ADMINISTRATION



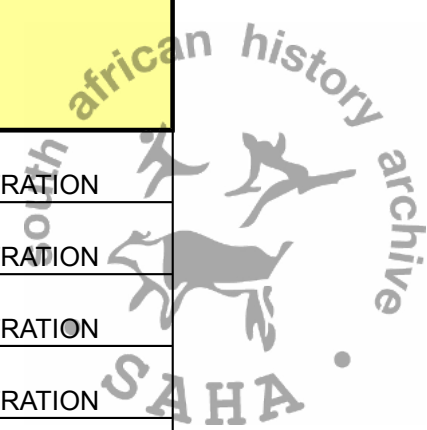
NO OF PROPERTIES	PROP CODE	PROGRAMME OBJECTIVE
1048		ADMINISTRATION
1049		ADMINISTRATION
1050		ADMINISTRATION
1051		ADMINISTRATION
1052		ADMINISTRATION
1053		ADMINISTRATION
1054		ADMINISTRATION
1055		ADMINISTRATION
1056		ADMINISTRATION
1057		ADMINISTRATION



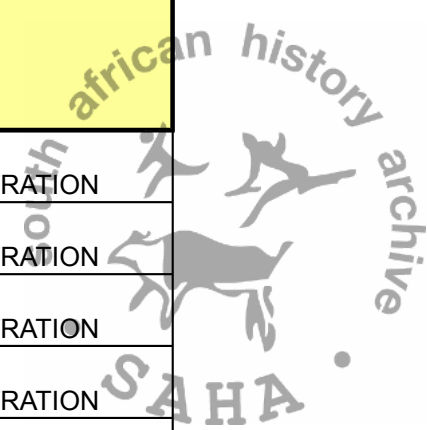
NO OF PROPERTIES	PROP CODE	PROGRAMME OBJECTIVE
1058		ADMINISTRATION
1059		ADMINISTRATION
1060		ADMINISTRATION
1061		ADMINISTRATION
1062		ADMINISTRATION
1063		ADMINISTRATION
1064		ADMINISTRATION
1065		ADMINISTRATION
1066		ADMINISTRATION
1067		ADMINISTRATION



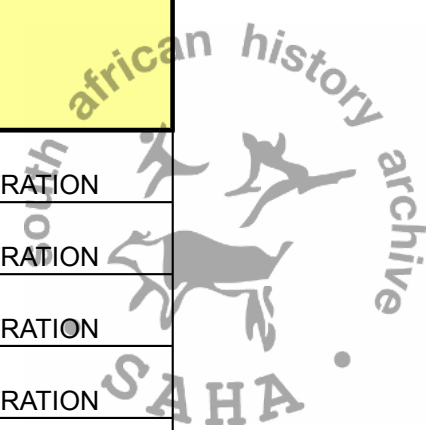
NO OF PROPERTIES	PROP CODE	PROGRAMME OBJECTIVE
1068		ADMINISTRATION
1069		ADMINISTRATION
1070		ADMINISTRATION
1071		ADMINISTRATION
1072		ADMINISTRATION
1073		ADMINISTRATION
1074		ADMINISTRATION
1075		ADMINISTRATION
1076		ADMINISTRATION
1077		ADMINISTRATION



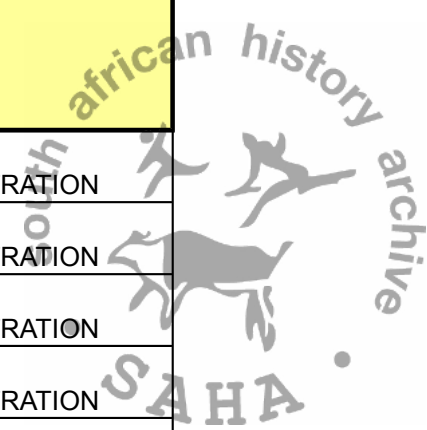
NO OF PROPERTIES	PROP CODE	PROGRAMME OBJECTIVE
1078		ADMINISTRATION
1079		ADMINISTRATION
1080		ADMINISTRATION
1081		ADMINISTRATION
1082		ADMINISTRATION
1083		ADMINISTRATION
1084		ADMINISTRATION
1085		ADMINISTRATION
1086		ADMINISTRATION
1087		ADMINISTRATION



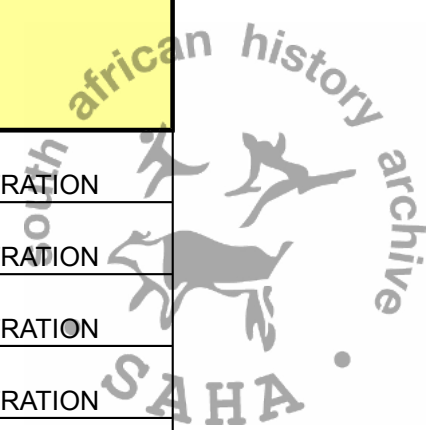
NO OF PROPERTIES	PROP CODE	PROGRAMME OBJECTIVE
1088		ADMINISTRATION
1089		ADMINISTRATION
1090		ADMINISTRATION
1091		ADMINISTRATION
1092		ADMINISTRATION
1093		ADMINISTRATION
1094		ADMINISTRATION
1095		ADMINISTRATION
1096		ADMINISTRATION
1097		ADMINISTRATION



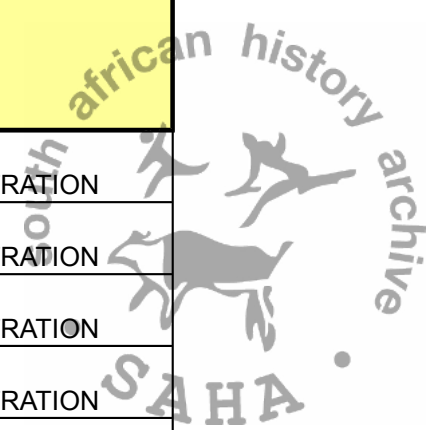
NO OF PROPERTIES	PROP CODE	PROGRAMME OBJECTIVE
1098		ADMINISTRATION
1099		ADMINISTRATION
1100		ADMINISTRATION
1101		ADMINISTRATION
1102		ADMINISTRATION
1103		ADMINISTRATION
1104		ADMINISTRATION
1105		ADMINISTRATION
1106		ADMINISTRATION
1107		ADMINISTRATION



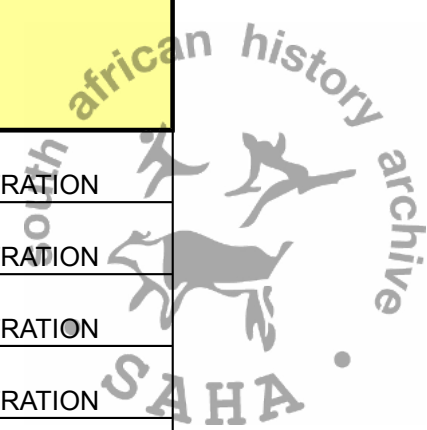
NO OF PROPERTIES	PROP CODE	PROGRAMME OBJECTIVE
1108		ADMINISTRATION
1109		ADMINISTRATION
1110		ADMINISTRATION
1111		ADMINISTRATION
1112		ADMINISTRATION
1113		ADMINISTRATION
1114		ADMINISTRATION
1115		ADMINISTRATION
1116		ADMINISTRATION
1117		ADMINISTRATION



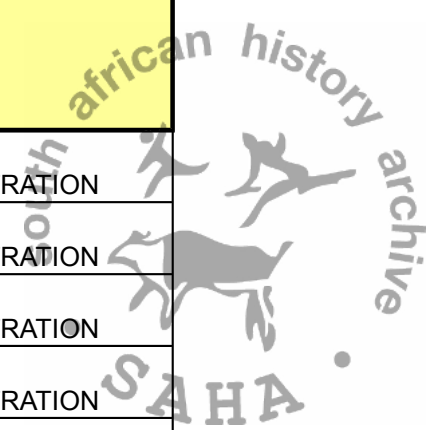
NO OF PROPERTIES	PROP CODE	PROGRAMME OBJECTIVE
1118		ADMINISTRATION
1119		ADMINISTRATION
1120		ADMINISTRATION
1121		ADMINISTRATION
1122		ADMINISTRATION
1123		ADMINISTRATION
1124		ADMINISTRATION
1125		ADMINISTRATION
1126		ADMINISTRATION
1127		ADMINISTRATION



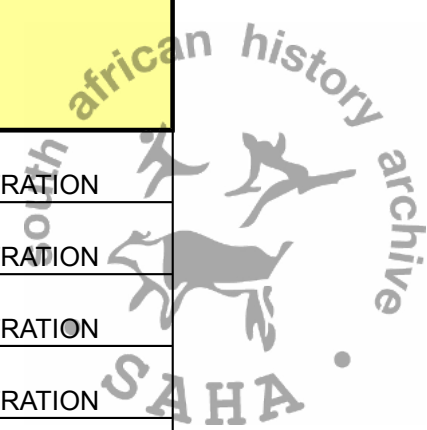
NO OF PROPERTIES	PROP CODE	PROGRAMME OBJECTIVE
1128		ADMINISTRATION
1129		ADMINISTRATION
1130		ADMINISTRATION
1131		ADMINISTRATION
1132		ADMINISTRATION
1133		ADMINISTRATION
1134		ADMINISTRATION
1135		ADMINISTRATION
1136		ADMINISTRATION
1137		ADMINISTRATION



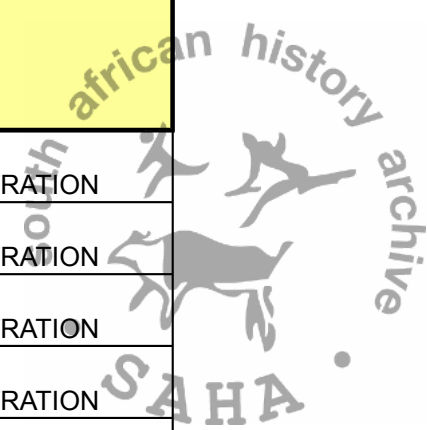
NO OF PROPERTIES	PROP CODE	PROGRAMME OBJECTIVE
1138		ADMINISTRATION
1139		ADMINISTRATION
1140		ADMINISTRATION
1141		ADMINISTRATION
1142		ADMINISTRATION
1143		ADMINISTRATION
1144		ADMINISTRATION
1145		ADMINISTRATION



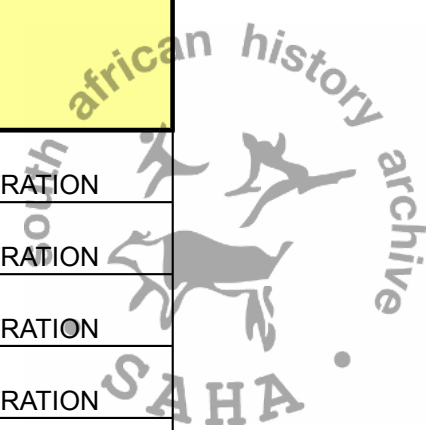
NO OF PROPERTIES	PROP CODE	PROGRAMME OBJECTIVE
1146		ADMINISTRATION
1147		ADMINISTRATION
1148		ADMINISTRATION
1149		ADMINISTRATION
1150		ADMINISTRATION
1151		ADMINISTRATION
1152		ADMINISTRATION
1153		ADMINISTRATION
1154		ADMINISTRATION
1155		ADMINISTRATION



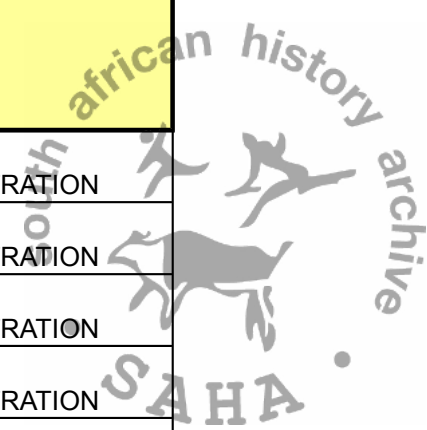
NO OF PROPERTIES	PROP CODE	PROGRAMME OBJECTIVE
1156		ADMINISTRATION
1157		ADMINISTRATION
1158		ADMINISTRATION
1159		ADMINISTRATION
1160		ADMINISTRATION
1161		ADMINISTRATION
1162		ADMINISTRATION
1163		ADMINISTRATION
1164		ADMINISTRATION
1165		ADMINISTRATION



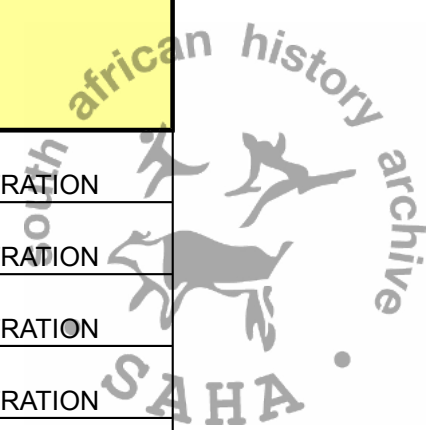
NO OF PROPERTIES	PROP CODE	PROGRAMME OBJECTIVE
1166		ADMINISTRATION
1167		ADMINISTRATION
1168		ADMINISTRATION
1169		ADMINISTRATION
1170		ADMINISTRATION
1171		ADMINISTRATION
1172		ADMINISTRATION
1173		ADMINISTRATION
1174		ADMINISTRATION
1175		ADMINISTRATION



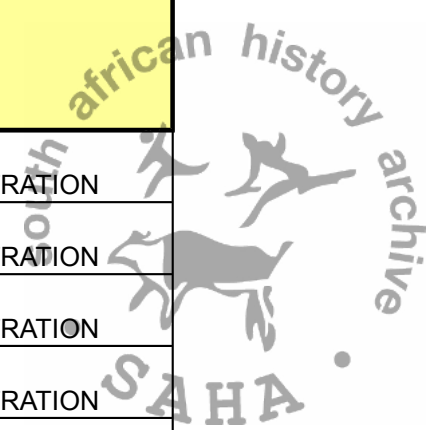
NO OF PROPERTIES	PROP CODE	PROGRAMME OBJECTIVE
1176		ADMINISTRATION
1177		ADMINISTRATION
1178		ADMINISTRATION
1179		ADMINISTRATION
1180		ADMINISTRATION
1181		ADMINISTRATION
1182		ADMINISTRATION
1183		ADMINISTRATION
1184		ADMINISTRATION
1185		ADMINISTRATION



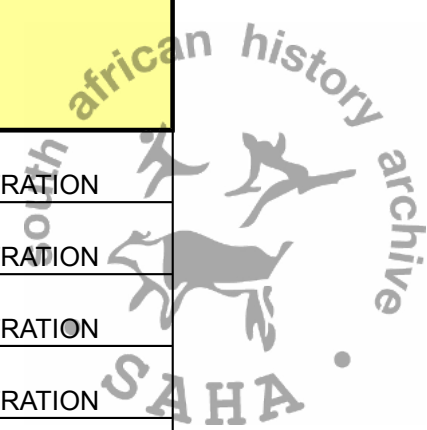
NO OF PROPERTIES	PROP CODE	PROGRAMME OBJECTIVE
1186		ADMINISTRATION
1187		ADMINISTRATION
1188		ADMINISTRATION
1189		ADMINISTRATION
1190		ADMINISTRATION
1191		ADMINISTRATION
1192		ADMINISTRATION
1193		ADMINISTRATION
1194		ADMINISTRATION
1195		ADMINISTRATION



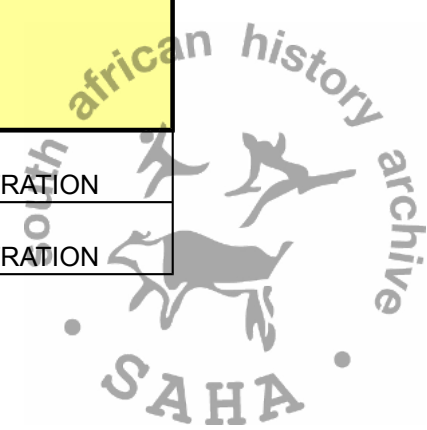
NO OF PROPERTIES	PROP CODE	PROGRAMME OBJECTIVE
1196		ADMINISTRATION
1197		ADMINISTRATION
1198		ADMINISTRATION
1199		ADMINISTRATION
1200		ADMINISTRATION
1201		ADMINISTRATION
1202		ADMINISTRATION
1203		ADMINISTRATION
1204		ADMINISTRATION
1205		ADMINISTRATION



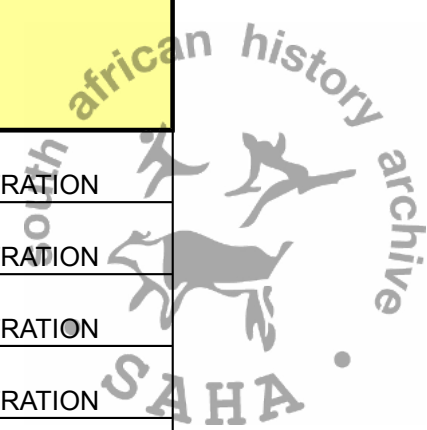
NO OF PROPERTIES	PROP CODE	PROGRAMME OBJECTIVE
1206		ADMINISTRATION
1207		ADMINISTRATION
1208		ADMINISTRATION
1209		ADMINISTRATION
1210		ADMINISTRATION
1211		ADMINISTRATION
1212		ADMINISTRATION
1213		ADMINISTRATION
1214		ADMINISTRATION
1215		ADMINISTRATION



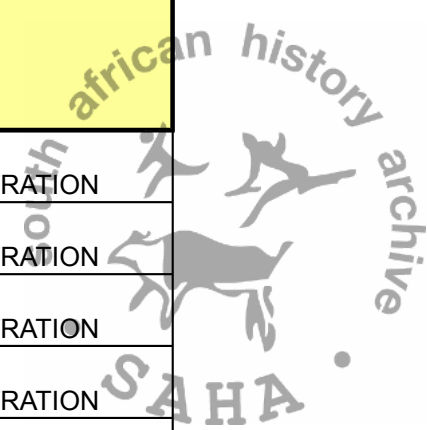
NO OF PROPERTIES	PROP CODE	PROGRAMME OBJECTIVE
1216		ADMINISTRATION
1217		ADMINISTRATION



NO OF PROPERTIES	PROP CODE	PROGRAMME OBJECTIVE
1218		ADMINISTRATION
1219		ADMINISTRATION
1220		ADMINISTRATION
1221		ADMINISTRATION
1222		ADMINISTRATION
1223		ADMINISTRATION
1224		ADMINISTRATION
1225		ADMINISTRATION
1226		ADMINISTRATION
1227		ADMINISTRATION



NO OF PROPERTIES	PROP CODE	PROGRAMME OBJECTIVE
1228		ADMINISTRATION
1229		ADMINISTRATION
1230		ADMINISTRATION
1231		ADMINISTRATION
1232		ADMINISTRATION
1233		ADMINISTRATION
1234		ADMINISTRATION



PLEX OR BUILDING: STATE-OWNED

ASSET DESCRIPTION	DISTRICT MUNICIPALITY	LOCAL MUNICIPALITY
	FRANCES BAARDT	PHOKWANE MUNICIPALITY
E.R. MOTSWALEDI INTERMEDIATE SCHOOL	FRANCES BAARDT	PHOKWANE MUNICIPALITY
STEPPING STONE PRE-PRIMARY SCHOOL	FRANCES BAARDT	SOL PLAATJE
MORELIG INTERMEDIATE SCHOOL	SIYANDA	KAI GARIB MUNICIPALITY
REDLANDS PRIMARY SCHOOL	PIXLEY KA SEME	SIYATHEMBA MUNICIPALITY
THEMBELIHLE PRIMARY SCHOOL	PIXLEY KA SEME	SIYATHEMBA MUNICIPALITY
BLOUKRANS COMBINED SCHOOL	PIXLEY KA SEME	SIYATHEMBA MUNICIPALITY

ASSET DESCRIPTION	DISTRICT MUNICIPALITY	LOCAL MUNICIPALITY
J. J. DREYER PRIMARY SCHOOL	PIXLEY KA SEME	SIYATHEMBA MUNICIPALITY
JAAGTPAN PRIESKA	PIXLEY KA SEME	SIYATHEMBA MUNICIPALITY
PRIESKA PRIMARY SCHOOL	PIXLEY KA SEME	SIYATHEMBA MUNICIPALITY
MODDERFONTEIN PRIMARY SCHOOL	PIXLEY KA SEME	SIYATHEMBA MUNICIPALITY
WAELEFARE OFFICES	PIXLEY KA SEME	SIYATHEMBA MUNICIPALITY
PRIESKA HIGH SCHOOL (HOSTEL)	PIXLEY KA SEME	SIYATHEMBA MUNICIPALITY
KANONEILAND PRIMARY SCHOOL: SPORTSFIELD	SIYANDA	KAI GARIB MUNICIPALITY
KANONEILAND PRIMARY SCHOOL: SPORTSFIELD	SIYANDA	KAI GARIB MUNICIPALITY
KANONEILAND PRIMARY SCHOOL: SPORTSFIELD	SIYANDA	KAI GARIB MUNICIPALITY
KANONEILAND PRIMARY SCHOOL: SPORTSFIELD	SIYANDA	KAI GARIB MUNICIPALITY

ASSET DESCRIPTION	DISTRICT MUNICIPALITY	LOCAL MUNICIPALITY
KENHARDT HIGH SCHOOL : HARTBEESHOF HOSTEL	SIYANDA	KAI GARIB MUNICIPALITY
STRYDENBURG COMBINED SCHOOL	PIXLEY KA SEME	THEMBELIHLE MUNICIPALITY
ROAD RESERVE	SIYANDA	KAI GARIB
TRANSVAAL ROAD PUBLIC SCHOOL	FRANCES BAARDT	SOL PLAATJE
PUTSONDERWATER	PIXLEY KA SEME	SIYATHEMBA MUNICIPALITY
F A LOOTS PRIMARY SCHOOL (HOTEL)	PIXLEY KA SEME	SIYATHEMBA MUNICIPALITY
F.A. LOOTS PRIMARY SCHOOL	PIXLEY KA SEME	SIYATHEMBA MUNICIPALITY
	KGALAGADI	GA-SEGONYANA MUNICIPALITY
ROSENDAL PRIMARY SCHOOL	SIYANDA	//KHARA HAIS MUNICIPALITY
RENEILWE INTERMEDIATE SCHOOL	FRANCES BAARDT	SOL PLAATJE

ASSET DESCRIPTION	DISTRICT MUNICIPALITY	LOCAL MUNICIPALITY
DR E P LEKHELA SECONDARY SCHOOL	FRANCES BAARDT	SOL PLAATJE
WARRENTON HIGH SCHOOL	FRANCES BAARDT	MAGARENG MUNICIPALITY
OP DIE VOORPOS PRIMARY SCHOOL	SIYANDA	//KHARA HAIS MUNICIPALITY
SPORTSGROUND OF VOORPOS & FANIE MALAN PRIMARY	SIYANDA	//KHARA HAIS MUNICIPALITY
STILLWATER INTERMEDIATE SCHOOL	FRANCES BAARDT	SOL PLAATJE
KEPHOLOSITSWE FARM SCHOOL	FRANCES BAARDT	SOL PLAATJE
KIMBERLEY GIRL'S HIGH SCHOOL	FRANCES BAARDT	SOL PLAATJE
NEWTON PRIMARY SCHOOL	SIYANDA	TSANTSABANE MUNICIPALITY
HTT BIDI MEMORIAL PRIMARY SCHOOL	SIYANDA	TSANTSABANE MUNICIPALITY
BLINKKLIP SECONDARY SCHOOL	SIYANDA	TSANTSABANE MUNICIPALITY

ASSET DESCRIPTION	DISTRICT MUNICIPALITY	LOCAL MUNICIPALITY
POSTMASBURG SECONDARY SCHOOL	SIYANDA	TSANTSABANE MUNICIPALITY
ASMANDIA PRIMARY SCHOOL	SIYANDA	TSANTSABANE MUNICIPALITY
HOPETOWN HIGH SCHOOL	PIXLEY KA SEME	THEMBELIHLE MUNICIPALITY
NORTHERN CAPE PRIMARY SCHOOL (SPORTSGROUNDS)	SIYANDA	TSANTSABANE MUNICIPALITY
OLD NORTHERN CAPE PRIMARY SCHOOL (SPORTSGROUNDS)	SIYANDA	TSANTSABANE MUNICIPALITY
OLD NORTHERN CAPE PRIMARY SCHOOL (DEMOLISHED)	SIYANDA	TSANTSABANE MUNICIPALITY
MAIKAELO PRIMARY SCHOOL	SIYANDA	TSANTSABANE MUNICIPALITY
LANGEBERG HIGH SCHOOL	SIYANDA	TSANTSABANE MUNICIPALITY
ST PATRICK'S COLLEGE	FRANCES BAARDT	SOL PLAATJE
DIAMANTVELD HIGH HOSTEL	FRANCES BAARDT	SOL PLAATJE

ASSET DESCRIPTION	DISTRICT MUNICIPALITY	LOCAL MUNICIPALITY
ORANGE NORTH PRIMARY SCHOOL	SIYANDA	//KHARA HAIS MUNICIPALITY
DIAMANTVELD PRIMARY SCHOOL	FRANCES BAARDT	SOL PLAATJE
PROGRESS PRIMARY SCHOOL	FRANCES BAARDT	SOL PLAATJE
KALAHARI HIGH SCHOOL	K GALAGADI	GA-SEGONYANA MUNICIPALITY
GROBLERSHOOP HIGH SCHOOL	SIYANDA	IKHEIS MUNICIPALITY
STAATSPRESIDENT SWART PRIMARY SCHOOL	FRANCES BAARDT	SOL PLAATJE
PRIESKA HIGH SCHOOL (HOSTEL)	PIXLEY KA SEME	SIYATHEMBA MUNICIPALITY
PRIESKA HIGH SCHOOL (HOSTEL)	PIXLEY KA SEME	SIYATHEMBA MUNICIPALITY
POSTMASBURG PRIMARY SCHOOL	SIYANDA	TSANTSABANE MUNICIPALITY
OLD HEBRON HIGH SCHOOL	FRANCES BAARDT	DIKGATLONG MUNICIPALITY

ASSET DESCRIPTION	DISTRICT MUNICIPALITY	LOCAL MUNICIPALITY
RIETRIVIER INTERMEDIATE SCHOOL	FRANCES BAARDT	SOL PLAATJE
KALAHARI HIGH SCHOOL	K GALAGADI	GA-SEGONYANA MUNICIPALITY
DUINEVELD HIGH SCHOOL	SIYANDA	//KHARA HAIS MUNICIPALITY
LAERSKOOL ANDALUSIA		PHOKWANE MUNICIPALITY
	PIXLEY KA SEME	SIYATHEMBA MUNICIPALITY
UPINGTON HIGH SCHOOL	SIYANDA	//KHARA HAIS MUNICIPALITY
KEIMOES HIGH SCHOOL SPORTSGROUND	SIYANDA	KAI GARIB MUNICIPALITY
HOMEVALE SECONDARY SCHOOL NO. 1	FRANCES BAARDT	SOL PLAATJE
MOREWAG SCHOOL (SPORTSGROUND)	PIXLEY KA SEME	SIYATHEMBA MUNICIPALITY
PRIMARY SCHOOL TWEERIVIERE	FRANCES BAARDT	SOL PLAATJE

ASSET DESCRIPTION	DISTRICT MUNICIPALITY	LOCAL MUNICIPALITY
DIAMANTVELD HIGH SPORTS GROUND	FRANCES BAARDT	SOL PLAATJE
FRANCISCUS INTERMEDIATE SCHOOL	SIYANDA	//KHARA HAIS MUNICIPALITY
ORANJE OEWER PRIMARY SCHOOL	SIYANDA	//KHARA HAIS MUNICIPALITY
PABALLELO HIGH SCHOOL	SIYANDA	//KHARA HAIS MUNICIPALITY
HOPETOWN HIGH SCHOOL	PIXLEY KA SEME	THEMBELIHLE MUNICIPALITY
ADAMANTIA HIGH SCHOOL	FRANCES BAARDT	SOL PLAATJE
ENDAVOUR PRIMARY SCHOOL	FRANCES BAARDT	SOL PLAATJE
FLAMINGO PRIMARY SCHOOL	FRANCES BAARDT	SOL PLAATJE
VOORUITSIG PRIMARY SCHOOL	FRANCES BAARDT	SOL PLAATJE
UPINGTON HIGH SCHOOL & VERENIGING GIRLS HOSTEL	SIYANDA	//KHARA HAIS MUNICIPALITY

ASSET DESCRIPTION	DISTRICT MUNICIPALITY	LOCAL MUNICIPALITY
ELIZABETH CONRADIE SCHOOL	FRANCES BAARDT	SOL PLAATJE
F.A. LOOTS PRIMARY SCHOOL	PIXLEY KA SEME	SIYATHEMBA MUNICIPALITY
F.A. LOOTS PRIMARY SCHOOL	PIXLEY KA SEME	SIYATHEMBA MUNICIPALITY
SONSKYN PRIMARY SCHOOL	PIXLEY KA SEME	SIYATHEMBA MUNICIPALITY
KIMBERLEY BOYS HIGH SCHOOL	FRANCES BAARDT	SOL PLAATJE
DIAMANTVELD HIGH SCHOOL	FRANCES BAARDT	SOL PLAATJE
KALAHARI HIGH SCHOOL	K GALAGADI	GA-SEGONYANA MUNICIPALITY
VOORUITSIG PRIMARY SCHOOL	FRANCES BAARDT	SOL PLAATJE
F.A. LOOTS PRIMARY SCHOOL	PIXLEY KA SEME	SIYATHEMBA MUNICIPALITY
MORESON INTERMEDIATE SCHOOL	PIXLEY KA SEME	SIYATHEMBA MUNICIPALITY

ASSET DESCRIPTION	DISTRICT MUNICIPALITY	LOCAL MUNICIPALITY
MORESON INTERMEDIATE SCHOOL	PIXLEY KA SEME	SIYATHEMBA MUNICIPALITY
SEODIN PRIMARY SCHOOL	K GALAGADI	GA-SEGONYANA MUNICIPALITY
ROODEPAN PRIMARY SCHOOL	FRANCES BAARDT	SOL PLAATJE
KEIMoes PRIMARY SCHOOL	SIYANDA	KAI GARIB MUNICIPALITY
PRIMARY SCHOOL TWEERIVIERE	FRANCES BAARDT	SOL PLAATJE
GROBLERSHOOP HIGH SCHOOL	SIYANDA	IKHEIS MUNICIPALITY
BOESMANLAND HIGH SCHOOL	NAMAKWA	KHAI-MA MUNICIPALITY
N J HEYNS SPECIAL SCHOOL	FRANCES BAARDT	SOL PLAATJE
LAERSKOOL ANDALUSIA		PHOKWANE MUNICIPALITY
ZINGISA NO 1 PRIMARY SCHOOL	FRANCES BAARDT	SOL PLAATJE

ASSET DESCRIPTION	DISTRICT MUNICIPALITY	LOCAL MUNICIPALITY
THABANE SECONDARY SCHOOL	FRANCES BAARDT	SOL PLAATJE
KEVIN NKOANE SCHOOL	FRANCES BAARDT	SOL PLAATJE
R.D. WILLIAMS PRIMARY SCHOOL	PIXLEY KA SEME	SIYATHEMBA MUNICIPALITY
FRANCOIS VISSER PRIMARY SCHOOL	NAMAKWA	KHAI-MA MUNICIPALITY
KIRRIKAMA HIGH SCHOOL	PIXLEY KA SEME	GRIEKWASTAD MUNICIPALITY
DU TOITSPAN PRIMARY SCHOOL	FRANCES BAARDT	SOL PLAATJE
DU TOITSPAN PRIMARY SCHOOL	FRANCES BAARDT	SOL PLAATJE
HARTSWATER PRIMARY & HIGH SCHOOL & HALL	FRANCES BAARDT	PHOKWANE MUNICIPALITY
HARTSWATER PRIMARY & HIGH SCHOOL & HALL	FRANCES BAARDT	PHOKWANE MUNICIPALITY
BANKSDRIFT HIGH SCHOOL	FRANCES BAARDT	PHOKWANE MUNICIPALITY

ASSET DESCRIPTION	DISTRICT MUNICIPALITY	LOCAL MUNICIPALITY
HARTSWATER PRIMARY & HIGH SCHOOL & HALL	FRANCES BAARDT	PHOKWANE MUNICIPALITY
HARTSWATER HIGH SCHOOL & HALL	FRANCES BAARDT	PHOKWANE MUNICIPALITY
SPORTSGROUND & OUTBUILDINGS	FRANCES BAARDT	PHOKWANE MUNICIPALITY
TSHIAMO PRIMARY SCHOOL	FRANCES BAARDT	SOL PLAATJE
WILLIAM PESCOD SECONDARY SCHOOL	FRANCES BAARDT	SOL PLAATJE
STRYDENBURG PRIMARY SCHOOL (HOSTEL)	PIXLEY KA SEME	THEMBELIHLE MUNICIPALITY
UPINGTON TEGNIESE COLLEGE	SIYANDA	//KHARA HAIS MUNICIPALITY
VOORUITSIG PRIMARY SCHOOL	SIYANDA	//KHARA HAIS MUNICIPALITY
FANIE MALAN PRIMARY SCHOOL	SIYANDA	//KHARA HAIS MUNICIPALITY
UPINGTON HIGH SCHOOL	SIYANDA	//KHARA HAIS MUNICIPALITY

ASSET DESCRIPTION	DISTRICT MUNICIPALITY	LOCAL MUNICIPALITY
KENHARDT HIGH SCHOOL	SIYANDA	KAI GARIB MUNICIPALITY
F A LOOTS PRIMARY SCHOOL (SPORTSGROUND)	PIXLEY KA SEME	SIYATHEMBA MUNICIPALITY
FANIE MALAN PRIMARY SCHOOL	SIYANDA	//KHARA HAIS MUNICIPALITY
ADAMANTIA HIGH SCHOOL	FRANCES BAARDT	SOL PLAATJE
POSTDENE PRIMARY SCHOOL	SIYANDA	TSANTSABANE MUNICIPALITY
MASIZA PRIMARY SCHOOL	FRANCES BAARDT	SOL PLAATJE
KIMBERLEY GIRL'S HIGH SCHOOL	FRANCES BAARDT	SOL PLAATJE
ADAMANTIA HIGH SCHOOL	FRANCES BAARDT	SOL PLAATJE
HOPETOWN HIGH SCHOOL HOSTEL : ORANJEHOF	PIXLEY KA SEME	THEMBELIHLE MUNICIPALITY
KALAHARI HIGH SCHOOL	KGALAGADI	GA-SEGONYANA MUNICIPALITY

ASSET DESCRIPTION	DISTRICT MUNICIPALITY	LOCAL MUNICIPALITY
KIMBERLEY BOYS HIGH SCHOOL	FRANCES BAARDT	SOL PLAATJE
ORANGE - SOUTH PRIMARY SCHOOL, SPORTSGROUND	SIYANDA	KAI GARIB MUNICIPALITY
ORANGE - SOUTH PRIMARY SCHOOL	SIYANDA	KAI GARIB MUNICIPALITY
KATHU PRIMARY SCHOOL	SIYANDA	GAMAGARA
KATHU HIGH SCHOOL	SIYANDA	GAMAGARA
KEIMOES HIGH SCHOOL, VACANT PORTION	SIYANDA	KAI GARIB MUNICIPALITY
KALAHARI HIGH SCHOOL	K GALAGADI	GA-SEGONYANA MUNICIPALITY
GROBLERSHOOP PRIMARY SCHOOL	SIYANDA	IKHEIS MUNICIPALITY
OLD HEBRON HIGH SCHOOL	FRANCES BAARDT	DIKGATLONG MUNICIPALITY
MORESON INTERMEDIATE SCHOOL	PIXLEY KA SEME	SIYATHEMBA MUNICIPALITY

ASSET DESCRIPTION	DISTRICT MUNICIPALITY	LOCAL MUNICIPALITY
MARTIN OOSTHUIZEN HIGH SCHOOL	SIYANDA	KAI GARIB MUNICIPALITY
MARTIN OOSTHUIZEN HIGH SCHOOL	SIYANDA	KAI GARIB MUNICIPALITY
DU TOITSPAN PRIMARY SCHOOL	FRANCES BAARDT	SOL PLAATJE
KENHARDT PRIMARY SCHOOL	SIYANDA	KAI GARIB MUNICIPALITY
MARTIN OOSTHUIZEN HIGH SCHOOL & CENTRAL PRIMARY SCHOOL SPORTFIELD	SIYANDA	KAI GARIB MUNICIPALITY
TSHWARELELA PRIMARY SCHOOL	FRANCES BAARDT	SOL PLAATJE
OP DIE VOORPOS PRIMARY SCHOOL	SIYANDA	//KHARA HAIS MUNICIPALITY
MOREWAG SCHOOL	PIXLEY KA SEME	SIYATHEMBA MUNICIPALITY
RIETRIVIER PRIMARY SCHOOL	FRANCES BAARDT	SOL PLAATJE
BEACON PRIMARY SCHOOL	FRANCES BAARDT	SOL PLAATJE

ASSET DESCRIPTION	DISTRICT MUNICIPALITY	LOCAL MUNICIPALITY
BONGANI HIGH SCHOOL	PIXLEY KA SEME	SIYANCUMA MUNICIPALITY
DOUGLAS HIGH SCHOOL	PIXLEY KA SEME	SIYANCUMA MUNICIPALITY
DOUGLAS HIGH SCHOOL	PIXLEY KA SEME	SIYANCUMA MUNICIPALITY
VAAL-ORANGE PRIMARY SCHOOL	PIXLEY KA SEME	SIYANCUMA MUNICIPALITY
POSTMASBURG SECONDARY SCHOOL	SIYANDA	TSANTSABANE MUNICIPALITY
PRIMARY SCHOOL TWEERIVIERE	FRANCES BAARDT	SOL PLAATJE
LAERSKOOL ANDALUSIA		PHOKWANE MUNICIPALITY
KEIMOES HIGH SCHOOL, RIVIERSIG HOSTEL	SIYANDA	KAI GARIB MUNICIPALITY
		PHOKWANE MUNICIPALITY
VAALHARTS GEKOMBINEERDE SKOOL		PHOKWANE MUNICIPALITY

ASSET DESCRIPTION	DISTRICT MUNICIPALITY	LOCAL MUNICIPALITY
ISAGO PRIMARY SCHOOL	FRANCES BAARDT	SOL PLAATJE
CARLTON VAN HEERDEN SECONDARY & HOSTEL	SIYANDA	//KHARA HAIS MUNICIPALITY
WARRENTON PRIMARY SCHOOL	FRANCES BAARDT	MAGARENG MUNICIPALITY
UPINGTON HIGH SCHOOL	SIYANDA	//KHARA HAIS MUNICIPALITY
DU TOITSPAN PRIMARY SCHOOL	FRANCES BAARDT	SOL PLAATJE
OLD RC ELLIOT COLLEGE	FRANCES BAARDT	SOL PLAATJE
TECHNICAL HIGH SCHOOL	FRANCES BAARDT	SOL PLAATJE
WEST END PRIMARY SCHOOL	FRANCES BAARDT	SOL PLAATJE
KIMBERLEY GIRL'S HIGH SCHOOL	FRANCES BAARDT	SOL PLAATJE
POSTMASBURG PRIMARY SCHOOL	SIYANDA	TSANTSABANE MUNICIPALITY

ASSET DESCRIPTION	DISTRICT MUNICIPALITY	LOCAL MUNICIPALITY
KIMBERLEY GIRL'S HIGH SCHOOL	FRANCES BAARDT	SOL PLAATJE
DIAMANTVELD PRIMARY SCHOOL	FRANCES BAARDT	SOL PLAATJE
STRYDENBURG COMBINED SCHOOL (HOSTEL)	PIXLEY KA SEME	THEMBELIHLE MUNICIPALITY
OLYMPIC PRIMARY SCHOOL	FRANCES BAARDT	SOL PLAATJE
BANKHARE - BODILONG INTERMEDIATE SCHOOL	KGALAGADI	GA-SEGONYANA MUNICIPALITY
HOPETOWN HIGH SCHOOL	PIXLEY KA SEME	THEMBELIHLE MUNICIPALITY
HOPETOWN HIGH SCHOOL	PIXLEY KA SEME	THEMBELIHLE MUNICIPALITY
KALAHARI HIGH SCHOOL	KGALAGADI	GA-SEGONYANA MUNICIPALITY
PRIMARY SCHOOL EUREKA	FRANCES BAARDT	SOL PLAATJE
HIGH SCHOOL GROBLERSHOOP	SIYANDA	IKHEIS MUNICIPALITY

ASSET DESCRIPTION	DISTRICT MUNICIPALITY	LOCAL MUNICIPALITY
KALAHARI HIGH SCHOOL	K GALAGADI	GA-SEGONYANA MUNICIPALITY
DUINEVELD HIGH SCHOOL	SIYANDA	//KHARA H AIS MUNICIPALITY
POSTMASBURG PRIMARY SCHOOL	SIYANDA	TSANTSABANE MUNICIPALITY
STAATSPRESIDENT SWART PRIMARY SCHOOL	FRANCES BAARDT	SOL PLAATJE
KITSONG TEACHERS CENTRE	FRANCES BAARDT	SOL PLAATJE
N.J. HEYNS SPECIAL SCHOOL	FRANCES BAARDT	SOL PLAATJE
BOESMANSLAND HIGH SCHOOL (SPORTSGROUND)	NAMAKWA	KHAI-MA MUNICIPALITY
PRIMARY SCHOOL TWEERIVIERE (BUILDING)	FRANCES BAARDT	SOL PLAATJE
C. W. KIES INTERMEDIATE SCHOOL	FRANCES BAARDT	PHOKWANE MUNICIPALITY
PRIESKA PRIMARY SCHOOL NO. 3 (SPORTSGROUNDS)	PIXLEY KA SEME	SIYATHEMBA MUNICIPALITY

ASSET DESCRIPTION	DISTRICT MUNICIPALITY	LOCAL MUNICIPALITY
MANKURWANE PRIMARY SCHOOL	FRANCES BAARDT	SOL PLAATJE
KEIMOES HIGH SCHOOL, RIVIERSIG HOSTEL	SIYANDA	KAI GARIB MUNICIPALITY
KEIMOES HIGH SCHOOL, RIVIERSIG HOSTEL	SIYANDA	KAI GARIB MUNICIPALITY
KEIMOES HIGH SCHOOL, RIVIERSIG HOSTEL	SIYANDA	KAI GARIB MUNICIPALITY
KEIMOES HIGH SCHOOL, RIVIERSIG HOSTEL	SIYANDA	KAI GARIB MUNICIPALITY
KEIMOES HIGH SCHOOL, RIVIERSIG HOSTEL	SIYANDA	KAI GARIB MUNICIPALITY
KEIMOES HIGH SCHOOL, RIVIERSIG HOSTEL	SIYANDA	KAI GARIB MUNICIPALITY
KEIMOES HIGH SCHOOL, RIVIERSIG HOSTEL	SIYANDA	KAI GARIB MUNICIPALITY
KEIMOES PRIMARY SCHOOL	SIYANDA	KAI GARIB MUNICIPALITY
LAERSKOOL ANDALUSIA		PHOKWANE MUNICIPALITY

ASSET DESCRIPTION	DISTRICT MUNICIPALITY	LOCAL MUNICIPALITY
HEUWELSIG SECONDARY SCHOOL (SCHOOL, HOSTEL & SPORTSGROUND)	PIXLEY KA SEME	SIYATHEMBA MUNICIPALITY
HERLEAR PRIMARY SCHOOL	FRANCES BAARDT	SOL PLAATJE
ORANJEZICHT HIGH SCHOOL & HOSTEL	SIYANDA	KAI GARIB MUNICIPALITY
EMANG MMOGO COMPREHENSIVE SCHOOL	FRANCES BAARDT	SOL PLAATJE
VENUS PRIMARY SCHOOL	FRANCES BAARDT	SOL PLAATJE
REDIRILE INTERMEDIATE SCHOOL	FRANCES BAARDT	SOL PLAATJE
DU TOITSPAN PRIMARY SCHOOL	FRANCES BAARDT	SOL PLAATJE
MORESON INTERMEDIATE SCHOOL	PIXLEY KA SEME	SIYATHEMBA MUNICIPALITY
ADAMANTIA HIGH SCHOOL	FRANCES BAARDT	SOL PLAATJE
STRYDENBURG PRIMARY SCHOOL	PIXLEY KA SEME	THEMBELIHLE MUNICIPALITY

ASSET DESCRIPTION	DISTRICT MUNICIPALITY	LOCAL MUNICIPALITY
ANDERSON PRIMARY SCHOOL	PIXLEY KA SEME	GRIEKWASTAD MUNICIPALITY
PERSEVERANCE COLLEGE	FRANCES BAARDT	SOL PLAATJE
PERSEVERANCE COLLEGE	FRANCES BAARDT	SOL PLAATJE
PERSEVERANCE COLLEGE	FRANCES BAARDT	SOL PLAATJE
UPINGTON HIGH SCHOOL	SIYANDA	//KHARA HAIS MUNICIPALITY
ADAMANTIA HIGH SCHOOL	FRANCES BAARDT	SOL PLAATJE
SAUL DAMON SECONDARY SCHOOL	SIYANDA	//KHARA HAIS MUNICIPALITY
TEACHERS COLLEGE	FRANCES BAARDT	SOL PLAATJE
DIAMANTVELD PRIMARY SCHOOL	FRANCES BAARDT	SOL PLAATJE
SONSKYN PRIMARY SCHOOL (BERGENDAL HOSTEL)	PIXLEY KA SEME	SIYATHEMBA MUNICIPALITY

ASSET DESCRIPTION	DISTRICT MUNICIPALITY	LOCAL MUNICIPALITY
BLINKKLIP SECONDARY SCHOOL	SIYANDA	TSANTSABANE MUNICIPALITY
WESLAAN INTERMEDIATE SCHOOL	PIXLEY KA SEME	SIYANCUMA MUNICIPALITY
TLHOMELANG SECONDARY SCHOOL	FRANCES BAARDT	SOL PLAATJE
SEODIN PRIMARY SCHOOL	KGALAGADI	GA-SEGONYANA MUNICIPALITY
KEIMOES PRIMARY SCHOOL	SIYANDA	KAI GARIB MUNICIPALITY
KALAHARI HIGH SCHOOL	KGALAGADI	GA-SEGONYANA MUNICIPALITY
GROBLERSHOOP PRIMARY SCHOOL	SIYANDA	IKHEIS MUNICIPALITY
ORANGE NORTH PRIMARY SCHOOL	SIYANDA	//KHARA HAIS MUNICIPALITY
OLYMPIC PRIMARY SCHOOL	FRANCES BAARDT	SOL PLAATJE
D.L. JANSEN PRIMêRE SKOOL	FRANCES BAARDT	DIKGATLONG MUNICIPALITY

ASSET DESCRIPTION	DISTRICT MUNICIPALITY	LOCAL MUNICIPALITY
KIM-KGOLO PRIMARY SCHOOL	FRANCES BAARDT	SOL PLAATJE
DU TOITSPAN PRIMARY SCHOOL	FRANCES BAARDT	SOL PLAATJE
WESTERKIM PRIMARY SCHOOL	SIYANDA	//KHARA HAIS MUNICIPALITY
POSTMASBURG PRIMARY SCHOOL	SIYANDA	TSANTSABANE MUNICIPALITY
TSHIRELETSO PRIMARY SECONDARY SCHOOL	FRANCES BAARDT	SOL PLAATJE
PRIESKA OLD SCHOOL BUILDING	PIXLEY KA SEME	SIYATHEMBA MUNICIPALITY
POSTMASBURG SECONDARY SCHOOL (HOSTEL)4 HOUT STR	SIYANDA	TSANTSABANE MUNICIPALITY
STRYDENBURG COMBINED SCHOOL (HOSTEL)	PIXLEY KA SEME	THEMBELIHLE MUNICIPALITY
HOëRSKOOL VAALHARTS		PHOKWANE MUNICIPALITY
TLHATLOGANG INTERMEDIATE SCHOOL	FRANCES BAARDT	MAGARENG MUNICIPALITY

ASSET DESCRIPTION	DISTRICT MUNICIPALITY	LOCAL MUNICIPALITY
PESCODIA PRIMARY SCHOOL	FRANCES BAARDT	SOL PLAATJE
SOL PLAATJE PRIMARY SCHOOL	FRANCES BAARDT	SOL PLAATJE
FLOORS NORTH INTERMEDIATE SCHOOL	FRANCES BAARDT	SOL PLAATJE
DELPORTSHOOP INTERMEDIATE SCHOOL	FRANCES BAARDT	DIKGATLONG MUNICIPALITY
SIMBRUNER PRIMARY SCHOOL	SIYANDA	//KHARA HAIS MUNICIPALITY
UPINGTON HIGH SCHOOL	SIYANDA	//KHARA HAIS MUNICIPALITY
ADAMANTIA HIGH SCHOOL	FRANCES BAARDT	SOL PLAATJE
WARRENTON HIGH SCHOOL HOSTEL	FRANCES BAARDT	MAGARENG MUNICIPALITY
DU TOITSPAN PRIMARY SCHOOL	FRANCES BAARDT	SOL PLAATJE
HOËRSKOOL NOORD KAAP	FRANCES BAARDT	SOL PLAATJE

ASSET DESCRIPTION	DISTRICT MUNICIPALITY	LOCAL MUNICIPALITY
SCHOOL BOARD TEACHERS COLLEGE	FRANCES BAARDT	SOL PLAATJE
	K GALAGADI	GA-SEGONYANA MUNICIPALITY
KURUMAN PRIMARY SCHOOL	K GALAGADI	GA-SEGONYANA MUNICIPALITY
DIAMANTVELD PRIMARY SCHOOL	FRANCES BAARDT	SOL PLAATJE
MARTIN OOSTHUIZEN HIGH SCHOOL & CENTRAL PRIMARY SCHOOL	SIYANDA	KAI GARIB MUNICIPALITY
	K GALAGADI	GA-SEGONYANA MUNICIPALITY
KALAHARI HIGH SCHOOL	K GALAGADI	GA-SEGONYANA MUNICIPALITY
GROBLERSHOOP HIGH SCHOOL	SIYANDA	IKHEIS MUNICIPALITY
DUINEVELD HIGH SCHOOL	SIYANDA	//KHARA H AIS MUNICIPALITY
POSTMASBURG SECONDARY SCHOOL	SIYANDA	TSANTSABANE MUNICIPALITY

ASSET DESCRIPTION	DISTRICT MUNICIPALITY	LOCAL MUNICIPALITY
SEODIN PRIMARY SCHOOL	K GALAGADI	GA-SEGONYANA MUNICIPALITY
HARTSWATER PRIMARY & HIGH SCHOOL	FRANCES BAARDT	PHOKWANE MUNICIPALITY
DU TOITSPAN PRIMARY SCHOOL	FRANCES BAARDT	SOL PLAATJE
KIMBERLRY PRIMARY SCHOOL	FRANCES BAARDT	SOL PLAATJE
KEIMoes PRIMARY SCHOOL	SIYANDA	KAI GARIB MUNICIPALITY
PRIMARY SCHOOL TWEERIVIERE (SPORTSGROUND)	FRANCES BAARDT	SOL PLAATJE
MARTIN OOSTHUIZEN HIGH SCHOOL	SIYANDA	KAI GARIB MUNICIPALITY
OLD GIRLS HOSTEL	SIYANDA	KAI GARIB MUNICIPALITY
LAERSKOOL ANDALUSIA		PHOKWANE MUNICIPALITY
PRIESKA PRIMARY SCHOOL NO. 3	PIXLEY KA SEME	SIYATHEMBA MUNICIPALITY

ASSET DESCRIPTION	DISTRICT MUNICIPALITY	LOCAL MUNICIPALITY
BOESMANSLAND HIGH SCHOOL (SWARTBERG BOYS HOSTELS)	NAMAKWA	KHAI-MA MUNICIPALITY
	K GALAGADI	GA-SEGONYANA MUNICIPALITY
PRIESKA PRIMARY SCHOOL NO. 3 (SPORTSGROUNDS)	PIXLEY KA SEME	SIYATHEMBA MUNICIPALITY
HOMEVALE PRIMARY SCHOOL	FRANCES BAARDT	SOL PLAATJE
2X SCHOOLS: VELA - LANGA PRIMARY SCHOOL & LUKHANYISO PRIMARY SCHOOL	SIYANDA	//KHARA HAIS MUNICIPALITY
ADAMANTIA HIGH SCHOOL	FRANCES BAARDT	SOL PLAATJE
DIAMANTVELD PRIMARY SCHOOL	FRANCES BAARDT	SOL PLAATJE
ORANGE DIAMANT PRIMARY SCHOOL	PIXLEY KA SEME	THEMBELIHLE MUNICIPALITY
ADAMANTIA HIGH SCHOOL	FRANCES BAARDT	SOL PLAATJE
A. J. FERREIRA PRMARY SCHOOL	SIYANDA	//KHARA HAIS MUNICIPALITY

ASSET DESCRIPTION	DISTRICT MUNICIPALITY	LOCAL MUNICIPALITY
DIAMANTVELD PRIMARY SCHOOL	FRANCES BAARDT	SOL PLAATJE
F A LOOTS PRIMARY SCHOOL	PIXLEY KA SEME	SIYATHEMBA MUNICIPALITY
KIMBERLEY JUNIOR SCHOOL	FRANCES BAARDT	SOL PLAATJE
NEWTON PRIMARY SCHOOL	FRANCES BAARDT	SOL PLAATJE
WRENCHVILLE PRIMARY SCHOOL	KGALAGADI	GA-SEGONYANA MUNICIPALITY
SEODIN PRIMARY SCHOOL	KGALAGADI	GA-SEGONYANA MUNICIPALITY
KAKAMAS HIGH SCHOOL	SIYANDA	KAI GARIB MUNICIPALITY
KURUMAN PRIMARY SCHOOL	KGALAGADI	GA-SEGONYANA MUNICIPALITY
	SIYANDA	!KHEIS MUNICIPALITY
PESCODIA SECONDARY SCHOOL	FRANCES BAARDT	SOL PLAATJE

ASSET DESCRIPTION	DISTRICT MUNICIPALITY	LOCAL MUNICIPALITY
KIMBERLEY GIRL'S HIGH SCHOOL	FRANCES BAARDT	SOL PLAATJE
PRIESKA HIGH SCHOOL (HOSTEL)	PIXLEY KA SEME	SIYATHEMBA MUNICIPALITY
TETLANYO SECONDARY SCHOOL	FRANCES BAARDT	SOL PLAATJE
		PHOKWANE MUNICIPALITY
POSTMASBURG PRIMARY SCHOOL	SIYANDA	TSANTSABANE MUNICIPALITY
ADAMANTIA HIGH SCHOOL	FRANCES BAARDT	SOL PLAATJE
BOITSHOKO PRIMARY SCHOOL	FRANCES BAARDT	SOL PLAATJE
ROADS OFFICE	NAMAKWA	KAROO HOOGLAND MUNICIPALITY
ROADS OFFICE	NAMAKWA	KAROO HOOGLAND MUNICIPALITY
ROADS OFFICE	NAMAKWA	KAROO HOOGLAND MUNICIPALITY

ASSET DESCRIPTION	DISTRICT MUNICIPALITY	LOCAL MUNICIPALITY
ROADS OFFICE	NAMAKWA	KAROO HOOGLAND MUNICIPALITY
FRASERBURG HIGH SCHOOL	NAMAKWA	KAROO HOOGLAND MUNICIPALITY
FRASERBURG HIGH SCHOOL	NAMAKWA	KAROO HOOGLAND MUNICIPALITY
FRASERBURG HIGH SCHOOL	NAMAKWA	KAROO HOOGLAND MUNICIPALITY
FRASERBURG HIGH SCHOOL	NAMAKWA	KAROO HOOGLAND MUNICIPALITY
FRASERBURG HIGH SCHOOL	NAMAKWA	KAROO HOOGLAND MUNICIPALITY
FRASERBURG HIGH SCHOOL	NAMAKWA	KAROO HOOGLAND MUNICIPALITY
FRASERBURG HIGH SCHOOL	NAMAKWA	KAROO HOOGLAND MUNICIPALITY
FRASERBURG HIGH SCHOOL	NAMAKWA	KAROO HOOGLAND MUNICIPALITY
NICO BEKKER INTERMEDIATE SCHOOL	NAMAKWA	KAROO HOOGLAND MUNICIPALITY

ASSET DESCRIPTION	DISTRICT MUNICIPALITY	LOCAL MUNICIPALITY
WILLISTON HIGH SCHOOL (EUREKA HOSTEL)	NAMAKWA	KAROO HOOGLAND MUNICIPALITY
MALHERBE HUMAN INTERMEDIATE SCHOOL	NAMAKWA	KAROO HOOGLAND MUNICIPALITY
WILLISTON HIGH SCHOOL	NAMAKWA	KAROO HOOGLAND MUNICIPALITY
M.E. SNYMAN HOSTEL	PIXLEY KA SEME	KAREEBERG MUNICIPALITY
WILLISTON HIGH SCHOOL: PLAYGROUND (VACANT)	NAMAKWA	KAROO HOOGLAND MUNICIPALITY
PROTEA PRIMARY SCHOOL	NAMAKWA	HANTAM MUNICIPALITY
J. J. BOOYSEN PRIMARY SCHOOL	PIXLEY KA SEME	UBUNTU MUNICIPALITY
J.J. BOOYSEN PRIMARY SCHOOL	PIXLEY KA SEME	UBUNTU MUNICIPALITY
WILLISTON HIGH SCHOOL: SHOOTING RANGE	NAMAKWA	KAROO HOOGLAND MUNICIPALITY
WILLISTON HIGH SCHOOL: PLAYGROUND (VACANT)	NAMAKWA	KAROO HOOGLAND MUNICIPALITY


ASSET DESCRIPTION	DISTRICT MUNICIPALITY	LOCAL MUNICIPALITY
DELTA INTERMEDIATE SCHOOL	PIXLEY KA SEME	KAREEBERG MUNICIPALITY
WILLISTON HIGH SCHOOL: PLAYGROUND (VACANT)	NAMAKWA	KAROO HOOGLAND MUNICIPALITY
LOXTON PRIMARY SCHOOL: DANNNEHOF HOSTEL	PIXLEY KA SEME	UBUNTU MUNICIPALITY
WILLISTON HIGH SCHOOL: PLAYGROUND (VACANT)	NAMAKWA	KAROO HOOGLAND MUNICIPALITY
NICO BEKKER INTERMEDIATE SCHOOL (HOSTEL)	NAMAKWA	KAROO HOOGLAND MUNICIPALITY
LOXTON PRIMARY SCHOOL: DANNNEHOF HOSTEL	PIXLEY KA SEME	UBUNTU MUNICIPALITY
LOXTON PRIMARY SCHOOL: DANNNEHOF HOSTEL	PIXLEY KA SEME	UBUNTU MUNICIPALITY
LOXTON PRIMARY SCHOOL: DANNNEHOF HOSTEL		
LOXTON PRIMARY SCHOOL: DANNNEHOF HOSTEL		
LOXTON PRIMARY SCHOOL	PIXLEY KA SEME	UBUNTU MUNICIPALITY

ASSET DESCRIPTION	DISTRICT MUNICIPALITY	LOCAL MUNICIPALITY
LOXTON PRIMARY SCHOOL	PIXLEY KA SEME	UBUNTU MUNICIPALITY
LOXTON PRIMARY SCHOOL	PIXLEY KA SEME	UBUNTU MUNICIPALITY
DR. IZAK VAN NIEKERK PRIMARY SCHOOL	NAMAKWA	NAMA KHOI MUNICIPALITY
LOXTON PRIMARY SCHOOL	PIXLEY KA SEME	UBUNTU MUNICIPALITY
J. J. BOOYSEN PRIMARY SCHOOL		
J. J. BOOYSEN PRIMARY SCHOOL		
LOXTON PRIMARY SCHOOL	PIXLEY KA SEME	UBUNTU MUNICIPALITY
LOXTON PRIMARY SCHOOL	PIXLEY KA SEME	UBUNTU MUNICIPALITY
LOXTON PRIMARY SCHOOL	PIXLEY KA SEME	UBUNTU MUNICIPALITY
LOXTON PRIMARY SCHOOL	PIXLEY KA SEME	UBUNTU MUNICIPALITY

ASSET DESCRIPTION	DISTRICT MUNICIPALITY	LOCAL MUNICIPALITY
J. J. BOOYSEN PRIMARY SCHOOL	PIXLEY KA SEME	UBUNTU MUNICIPALITY
J. J. BOOYSEN PRIMARY SCHOOL	PIXLEY KA SEME	UBUNTU MUNICIPALITY
J. J. BOOYSEN PRIMARY SCHOOL	PIXLEY KA SEME	UBUNTU MUNICIPALITY
VICTORIA WEST COMBINED SCHOOL	KAROO DISTRICT	UBUNTU MUNICIPALITY
VICTORIA WEST COMBINED SCHOOL	KAROO DISTRICT	UBUNTU MUNICIPALITY
VICTORIA WEST COMBINED SCHOOL	KAROO DISTRICT	UBUNTU MUNICIPALITY
VICTORIA WEST COMBINED SCHOOL	KAROO DISTRICT	UBUNTU MUNICIPALITY
VICTORIA WEST COMBINED SCHOOL - SPORTSGROUND	KAROO DISTRICT	UBUNTU MUNICIPALITY
VICTORIA WEST COMBINED SCHOOL - SPORTSGROUND	KAROO DISTRICT	UBUNTU MUNICIPALITY
VICTORIA WEST COMBINED SCHOOL	KAROO DISTRICT	UBUNTU MUNICIPALITY

ASSET DESCRIPTION	DISTRICT MUNICIPALITY	LOCAL MUNICIPALITY
PROTEA SECONDARY SCHOOL	NAMAKWA	HANTAM MUNICIPALITY
KAMIESKROON PRIMARY SCHOOL	NAMAKWA	KAMIESBERG MUNICIPALITY
	NAMAKWA	KAMIESBERG MUNICIPALITY
KAMIESKROON PRIMARY SCHOOL	NAMAKWA	KAMIESBERG MUNICIPALITY
PORT NOLLOTH SECONDARY SCHOOL		RICHTERSVELD MUNICIPALITY
NAMAQUALAND HIGH SCHOOL	NAMAKWA	NAMA KHOI MUNICIPALITY
PORT NOLLOTH PRIMARY SCHOOL		RICHTERSVELD MUNICIPALITY
NAMAQUALAND HIGH SCHOOL	NAMAKWA	NAMA KHOI MUNICIPALITY
	NAMAKWA	NAMA KHOI MUNICIPALITY
NAMAKWALAND HIGH SCHOOL	NAMAKWA	NAMA KHOI MUNICIPALITY

ASSET DESCRIPTION	DISTRICT MUNICIPALITY	LOCAL MUNICIPALITY
DR. IZAK VAN NIEKERK PRIMARY SCHOOL	NAMAKWA	NAMA KHOI MUNICIPALITY
SUTHERLAND COMBINED SCHOOL	NAMAKWA	KAROO HOOGLAND MUNICIPALITY
SUTHERLAND HIGH SCHOOL	NAMAKWA	KAROO HOOGLAND MUNICIPALITY
SUTHERLAND HIGH SCHOOL	NAMAKWA	KAROO HOOGLAND MUNICIPALITY
S.A VAN WYK HIGH SCHOOL	NAMAKWA	NAMA KHOI MUNICIPALITY
	NAMAKWA	HANTAM MUNICIPALITY
	NAMAKWA	HANTAM MUNICIPALITY
	NAMAKWA	HANTAM MUNICIPALITY
	NAMAKWA	HANTAM MUNICIPALITY
SPRINGBOK PRIMARY SCHOOL	NAMAKWA	NAMA KHOI MUNICIPALITY



ASSET DESCRIPTION	DISTRICT MUNICIPALITY	LOCAL MUNICIPALITY
LOERIESFONTEIN HIGH SCHOOL	NAMAKWA	HANTAM MUNICIPALITY
LOERIESFONTEIN PRIMARY SCHOOL	NAMAKWA	HANTAM MUNICIPALITY
GARIES HIGH SCHOOL : HUIS DE VILLIERS GIRLS HOSTEL	NAMAKWA	KAMIESBERG MUNICIPALITY
GARIES HIGH SCHOOL : HUIS DE VILLIERS GIRLS HOSTEL	NAMAKWA	KAMIESBERG MUNICIPALITY
GARIES HIGH SCHOOL : HUIS DE VILLIERS GIRLS HOSTEL	NAMAKWA	KAMIESBERG MUNICIPALITY
GARIES HIGH SCHOOL : HUIS DE VILLIERS GIRLS HOSTEL	NAMAKWA	KAMIESBERG MUNICIPALITY
GARIES HIGH SCHOOL : HUIS DE VILLIERS GIRLS HOSTEL	NAMAKWA	KAMIESBERG MUNICIPALITY
GARIES HIGH SCHOOL : HUIS DE VILLIERS GIRLS HOSTEL	NAMAKWA	KAMIESBERG MUNICIPALITY
GARIES HIGH SCHOOL : HUIS DE VILLIERS GIRLS HOSTEL	NAMAKWA	KAMIESBERG MUNICIPALITY
GARIES HIGH SCHOOL : HUIS DE VILLIERS GIRLS HOSTEL	NAMAKWA	KAMIESBERG MUNICIPALITY

ASSET DESCRIPTION	DISTRICT MUNICIPALITY	LOCAL MUNICIPALITY
GARIES HIGH SCHOOL : HUIS DE VILLIERS GIRLS HOSTEL	NAMAKWA	KAMIESBERG MUNICIPALITY
GARIES HIGH SCHOOL	NAMAKWA	KAMIESBERG MUNICIPALITY
J.J. LAMBERT PRIMARY SCHOOL	NAMAKWA	KAMIESBERG MUNICIPALITY
JOHN ROSSOUW PRIMARY SCHOOL	KAROO DISTRICT	UBUNTU MUNICIPALITY
VICTORIA WEST HIGH SCHOOL	KAROO DISTRICT	UBUNTU MUNICIPALITY
GARIES HIGH SCHOOL	NAMAKWA	KAMIESBERG MUNICIPALITY
VICTORIA WEST COMBINED SCHOOL - SPORTSGROUND	KAROO DISTRICT	UBUNTU MUNICIPALITY
GARIES HIGH SCHOOL	NAMAKWA	KAMIESBERG MUNICIPALITY
GARIES HIGH SCHOOL	NAMAKWA	KAMIESBERG MUNICIPALITY
GARIES HIGH SCHOOL	NAMAKWA	KAMIESBERG MUNICIPALITY

ASSET DESCRIPTION	DISTRICT MUNICIPALITY	LOCAL MUNICIPALITY
GARIES HIGH SCHOOL	NAMAKWA	KAMIESBERG MUNICIPALITY
VICTORIA WEST COMBINED SCHOOL - SPORTSGROUND	KAROO DISTRICT	UBUNTU MUNICIPALITY
OLD SECONDARY SCHOOL VAN WYKSVLEI	PIXLEY KA SEME	KAREEBERG MUNICIPALITY
GARIES HIGH SCHOOL : GENISHOF : BOYS HOSTEL	NAMAKWA	KAMIESBERG MUNICIPALITY
VICTORIA WEST COMBINED SCHOOL - KAROOLAND KOSHUIS	KAROO DISTRICT	UBUNTU MUNICIPALITY
VICTORIA WEST COMBINED SCHOOL - KAROOLAND KOSHUIS	KAROO DISTRICT	UBUNTU MUNICIPALITY
VICTORIA WEST COMBINED SCHOOL - KAROOLAND KOSHUIS	KAROO DISTRICT	UBUNTU MUNICIPALITY
OLD SECONDARY SCHOOL VAN WYKSVLEI (LEASED TO OOMPIE KEDOOLPIE)	PIXLEY KA SEME	KAREEBERG MUNICIPALITY
OLD SECONDARY SCHOOL VAN WYKSVLEI (OLD HOSTEL)	PIXLEY KA SEME	KAREEBERG MUNICIPALITY
OLD SECONDARY SCHOOL VAN WYKSVLEI (OLD HOSTEL)	PIXLEY KA SEME	KAREEBERG MUNICIPALITY

ASSET DESCRIPTION	DISTRICT MUNICIPALITY	LOCAL MUNICIPALITY
OLD SECONDARY SCHOOL VAN WYKSVLEI (TENNIS COURTS)	PIXLEY KA SEME	KAREEBERG MUNICIPALITY
OLD SECONDARY SCHOOL VAN WYKSVLEI (OLD HOSTEL / HUIS LUCKOFF: LEASED TO	PIXLEY KA SEME	KAREEBERG MUNICIPALITY
OLD SECONDARY SCHOOL VAN WYKSVLEI (OLD HOSTEL / HUIS LUCKOFF: LEASED TO	PIXLEY KA SEME	KAREEBERG MUNICIPALITY
OLD SECONDARY SCHOOL VAN WYKSVLEI (OLD HOSTEL / HUIS LUCKOFF: LEASED TO	PIXLEY KA SEME	KAREEBERG MUNICIPALITY
OLD SECONDARY SCHOOL VAN WYKSVLEI (OLD HOSTEL / HUIS LUCKOFF: LEASED TO	PIXLEY KA SEME	KAREEBERG MUNICIPALITY
OLD SECONDARY SCHOOL VAN WYKSVLEI (OLD HOSTEL / HUIS LUCKOFF: LEASED TO	PIXLEY KA SEME	KAREEBERG MUNICIPALITY
OLD SECONDARY SCHOOL VAN WYKSVLEI (OLD HOSTEL / HUIS LUCKOFF: LEASED TO	PIXLEY KA SEME	KAREEBERG MUNICIPALITY
OLD SECONDARY SCHOOL VAN WYKSVLEI (OLD HOSTEL / HUIS LUCKOFF: LEASED TO	PIXLEY KA SEME	KAREEBERG MUNICIPALITY
OLD SECONDARY SCHOOL VAN WYKSVLEI (RUGBY FIELD)	PIXLEY KA SEME	KAREEBERG MUNICIPALITY
VAN WYKSVLEI INTERMEDIATE SCHOOL & HALL	PIXLEY KA SEME	KAREEBERG MUNICIPALITY


ASSET DESCRIPTION	DISTRICT MUNICIPALITY	LOCAL MUNICIPALITY
OLD SECONDARY SCHOOL VAN WYKSVLEI	PIXLEY KA SEME	KAREEBERG MUNICIPALITY
OLD SECONDARY SCHOOL VAN WYKSVLEI	PIXLEY KA SEME	KAREEBERG MUNICIPALITY
OLD SECONDARY SCHOOL VAN WYKSVLEI	PIXLEY KA SEME	KAREEBERG MUNICIPALITY
OLD SECONDARY SCHOOL VAN WYKSVLEI	PIXLEY KA SEME	KAREEBERG MUNICIPALITY
OLD SECONDARY SCHOOL VAN WYKSVLEI	PIXLEY KA SEME	KAREEBERG MUNICIPALITY
OLD SECONDARY SCHOOL VAN WYKSVLEI	PIXLEY KA SEME	KAREEBERG MUNICIPALITY
OLD SECONDARY SCHOOL VAN WYKSVLEI	PIXLEY KA SEME	KAREEBERG MUNICIPALITY
	PIXLEY KA SEME	KAREEBERG MUNICIPALITY
CALVINIA PRIMARY SCHOOL	NAMAKWA	HANTAM MUNICIPALITY
LAERSKOOL CALVINIA	NAMAKWA	HANTAM MUNICIPALITY

ASSET DESCRIPTION	DISTRICT MUNICIPALITY	LOCAL MUNICIPALITY
LAERSKOOL CALVINIA	NAMAKWA	HANTAM MUNICIPALITY
LAERSKOOL CALVINIA	NAMAKWA	HANTAM MUNICIPALITY
LAERSKOOL CALVINIA	NAMAKWA	HANTAM MUNICIPALITY
LAERSKOOL CALVINIA	NAMAKWA	HANTAM MUNICIPALITY
LAERSKOOL CALVINIA	NAMAKWA	HANTAM MUNICIPALITY
LAERSKOOL CALVINIA	NAMAKWA	HANTAM MUNICIPALITY
LAERSKOOL CALVINIA	NAMAKWA	HANTAM MUNICIPALITY
LAERSKOOL CALVINIA	NAMAKWA	HANTAM MUNICIPALITY
LAERSKOOL CALVINIA	NAMAKWA	HANTAM MUNICIPALITY
LAERSKOOL CALVINIA	NAMAKWA	HANTAM MUNICIPALITY



ASSET DESCRIPTION	DISTRICT MUNICIPALITY	LOCAL MUNICIPALITY
LAERSKOOL CALVINIA : HUIS VAN RHYUN	NAMAKWA	HANTAM MUNICIPALITY
LAERSKOOL CALVINIA : HUIS VAN RHYUN	NAMAKWA	HANTAM MUNICIPALITY
LAERSKOOL CALVINIA : PRE - PREMêR	NAMAKWA	HANTAM MUNICIPALITY
HANTAM PRE - PREMêR	NAMAKWA	HANTAM MUNICIPALITY
HANTAM PRE - PREMêR	NAMAKWA	HANTAM MUNICIPALITY
HOëRSKOOL CALVINIA: HANTAMHOF: MEISIESKOSHUIS	NAMAKWA	HANTAM MUNICIPALITY
HOëRSKOOL CALVINIA: HANTAMHOF: MEISIESKOSHUIS	NAMAKWA	HANTAM MUNICIPALITY
HOëRSKOOL CALVINIA	NAMAKWA	HANTAM MUNICIPALITY
HOëRSKOOL CALVINIA	NAMAKWA	HANTAM MUNICIPALITY
HOëRSKOOL CALVINIA	NAMAKWA	HANTAM MUNICIPALITY


ASSET DESCRIPTION	DISTRICT MUNICIPALITY	LOCAL MUNICIPALITY
HOëRSKOOL CALVINIA	NAMAKWA	HANTAM MUNICIPALITY
HOëRSKOOL CALVINIA	NAMAKWA	HANTAM MUNICIPALITY
HOëRSKOOL CALVINIA	NAMAKWA	HANTAM MUNICIPALITY
HOëRSKOOL CALVINIA	NAMAKWA	HANTAM MUNICIPALITY
HOëRSKOOL CALVINIA	NAMAKWA	HANTAM MUNICIPALITY
HOëRSKOOL CALVINIA	NAMAKWA	HANTAM MUNICIPALITY
HOëRSKOOL CALVINIA	NAMAKWA	HANTAM MUNICIPALITY
HOëRSKOOL CALVINIA	NAMAKWA	HANTAM MUNICIPALITY
HOëRSKOOL CALVINIA	NAMAKWA	HANTAM MUNICIPALITY
HOëRSKOOL CALVINIA	NAMAKWA	HANTAM MUNICIPALITY




ASSET DESCRIPTION	DISTRICT MUNICIPALITY	LOCAL MUNICIPALITY
HOëRSKOOL CALVINIA	NAMAKWA	HANTAM MUNICIPALITY
HOëRSKOOL CALVINIA	NAMAKWA	HANTAM MUNICIPALITY
HOëRSKOOL CALVINIA	NAMAKWA	HANTAM MUNICIPALITY
HOëRSKOOL CALVINIA	NAMAKWA	HANTAM MUNICIPALITY
HOëRSKOOL CALVINIA	NAMAKWA	HANTAM MUNICIPALITY
HOëRSKOOL CALVINIA	NAMAKWA	HANTAM MUNICIPALITY
HOëRSKOOL CALVINIA	NAMAKWA	HANTAM MUNICIPALITY
HOëRSKOOL CALVINIA	NAMAKWA	HANTAM MUNICIPALITY
HOëRSKOOL CALVINIA	NAMAKWA	HANTAM MUNICIPALITY
HOëRSKOOL CALVINIA	NAMAKWA	HANTAM MUNICIPALITY




ASSET DESCRIPTION	DISTRICT MUNICIPALITY	LOCAL MUNICIPALITY
HOëRSKOOL CALVINIA	NAMAKWA	HANTAM MUNICIPALITY
HOëRSKOOL CALVINIA	NAMAKWA	HANTAM MUNICIPALITY
HOëRSKOOL CALVINIA	NAMAKWA	HANTAM MUNICIPALITY
HOëRSKOOL CALVINIA	NAMAKWA	HANTAM MUNICIPALITY
HOëRSKOOL CALVINIA	NAMAKWA	HANTAM MUNICIPALITY
HOëRSKOOL CALVINIA	NAMAKWA	HANTAM MUNICIPALITY
HOëRSKOOL CALVINIA	NAMAKWA	HANTAM MUNICIPALITY
HOëRSKOOL CALVINIA	NAMAKWA	HANTAM MUNICIPALITY
HOëRSKOOL CALVINIA	NAMAKWA	HANTAM MUNICIPALITY
HOëRSKOOL CALVINIA	NAMAKWA	HANTAM MUNICIPALITY




ASSET DESCRIPTION	DISTRICT MUNICIPALITY	LOCAL MUNICIPALITY
HOëRSKOOL CALVINIA	NAMAKWA	HANTAM MUNICIPALITY
HOëRSKOOL CALVINIA	NAMAKWA	HANTAM MUNICIPALITY
HOëRSKOOL CALVINIA	NAMAKWA	HANTAM MUNICIPALITY
HOëRSKOOL CALVINIA	NAMAKWA	HANTAM MUNICIPALITY
HOëRSKOOL CALVINIA	NAMAKWA	HANTAM MUNICIPALITY
HOëRSKOOL CALVINIA	NAMAKWA	HANTAM MUNICIPALITY
HOëRSKOOL CALVINIA	NAMAKWA	HANTAM MUNICIPALITY
HOëRSKOOL CALVINIA	NAMAKWA	HANTAM MUNICIPALITY
HOëRSKOOL CALVINIA	NAMAKWA	HANTAM MUNICIPALITY
HOëRSKOOL CALVINIA	NAMAKWA	HANTAM MUNICIPALITY



ASSET DESCRIPTION	DISTRICT MUNICIPALITY	LOCAL MUNICIPALITY
HOëRSKOOL CALVINIA	NAMAKWA	HANTAM MUNICIPALITY
HOëRSKOOL CALVINIA	NAMAKWA	HANTAM MUNICIPALITY
HOëRSKOOL CALVINIA	NAMAKWA	HANTAM MUNICIPALITY
HOëRSKOOL CALVINIA	NAMAKWA	HANTAM MUNICIPALITY
HOëRSKOOL CALVINIA	NAMAKWA	HANTAM MUNICIPALITY
HOëRSKOOL CALVINIA	NAMAKWA	HANTAM MUNICIPALITY
HOëRSKOOL CALVINIA	NAMAKWA	HANTAM MUNICIPALITY
HOëRSKOOL CALVINIA	NAMAKWA	HANTAM MUNICIPALITY
HOëRSKOOL CALVINIA	NAMAKWA	HANTAM MUNICIPALITY
HOëRSKOOL CALVINIA	NAMAKWA	HANTAM MUNICIPALITY



ASSET DESCRIPTION	DISTRICT MUNICIPALITY	LOCAL MUNICIPALITY
HOëRSKOOL CALVINIA	NAMAKWA	HANTAM MUNICIPALITY
HOëRSKOOL CALVINIA	NAMAKWA	HANTAM MUNICIPALITY
HOëRSKOOL CALVINIA	NAMAKWA	HANTAM MUNICIPALITY
HOëRSKOOL CALVINIA	NAMAKWA	HANTAM MUNICIPALITY
HOëRSKOOL CALVINIA	NAMAKWA	HANTAM MUNICIPALITY
HOëRSKOOL CALVINIA	NAMAKWA	HANTAM MUNICIPALITY
HOëRSKOOL CALVINIA	NAMAKWA	HANTAM MUNICIPALITY
HOëRSKOOL CALVINIA	NAMAKWA	HANTAM MUNICIPALITY
HOëRSKOOL CALVINIA	NAMAKWA	HANTAM MUNICIPALITY
HOëRSKOOL CALVINIA	NAMAKWA	HANTAM MUNICIPALITY



ASSET DESCRIPTION	DISTRICT MUNICIPALITY	LOCAL MUNICIPALITY
HOëRSKOOL CALVINIA	NAMAKWA	HANTAM MUNICIPALITY
HOëRSKOOL CALVINIA	NAMAKWA	HANTAM MUNICIPALITY
HOëRSKOOL CALVINIA	NAMAKWA	HANTAM MUNICIPALITY
HOëRSKOOL CALVINIA	NAMAKWA	HANTAM MUNICIPALITY
HOëRSKOOL CALVINIA	NAMAKWA	HANTAM MUNICIPALITY
BRANDVLEI PRIMARY SCHOOL : ALHEIT HOSTEL	NAMAKWA	HANTAM MUNICIPALITY
HIGH SCHOOL THERON	PIXLEY KA SEME	EMTHANJENI MUNICIPALITY
HIGH SCHOOL THERON	PIXLEY KA SEME	EMTHANJENI MUNICIPALITY
HIGH SCHOOL THERON	PIXLEY KA SEME	EMTHANJENI MUNICIPALITY
HIGH SCHOOL THERON	PIXLEY KA SEME	EMTHANJENI MUNICIPALITY

ASSET DESCRIPTION	DISTRICT MUNICIPALITY	LOCAL MUNICIPALITY
HIGH SCHOOL THERON	PIXLEY KA SEME	EMTHANJENI MUNICIPALITY
HIGH SCHOOL THERON	PIXLEY KA SEME	EMTHANJENI MUNICIPALITY
HIGH SCHOOL THERON	PIXLEY KA SEME	EMTHANJENI MUNICIPALITY
ONS TOEKOMS : HIGH SCHOOL THERON	PIXLEY KA SEME	EMTHANJENI MUNICIPALITY
VAN RENSBURG PRIMARY SCHOOL	PIXLEY KA SEME	EMTHANJENI MUNICIPALITY
PART OF 500	PIXLEY KA SEME	EMTHANJENI MUNICIPALITY
	PIXLEY KA SEME	UBUNTU MUNICIPALITY
RICHMOND HIGH SCHOOL	PIXLEY KA SEME	UBUNTU MUNICIPALITY
NOUPOORT COMBINED SCHOOL	PIXLEY KA SEME	UMSOBOMVU MUNICIPALITY
NOUPOORT COMBINED SCHOOL	PIXLEY KA SEME	UMSOBOMVU MUNICIPALITY

ASSET DESCRIPTION	DISTRICT MUNICIPALITY	LOCAL MUNICIPALITY
NOUPOORT COMBINED SCHOOL	PIXLEY KA SEME	UMSOBOMVU MUNICIPALITY
SWIMMING POOL	PIXLEY KA SEME	EMTHANJENI MUNICIPALITY
VISISANI PRIMARY SCHOOL	PIXLEY KA SEME	RENOSTERBERG MUNICIPALITY
BENNIE GROENEWALD PRIMARY SCHOOL	PIXLEY KA SEME	UBUNTU MUNICIPALITY
PETRUSVILLE HIGH SCHOOL	PIXLEY KA SEME	RENOSTERBERG MUNICIPALITY
PETRUSVILLE HIGH SCHOOL	PIXLEY KA SEME	RENOSTERBERG MUNICIPALITY
CHUMANI PRE-PRIMARY SCHOOL	PIXLEY KA SEME	UMSOBOMVU MUNICIPALITY
PHILLIPPSVALE PRIMARY SCHOOL	PIXLEY KA SEME	RENOSTERBERG MUNICIPALITY
PHILLIPPSVALE PRIMARY SCHOOL	PIXLEY KA SEME	RENOSTERBERG MUNICIPALITY
COLESBERG HIGH SCHOOL	PIXLEY KA SEME	UMSOBOMVU MUNICIPALITY

ASSET DESCRIPTION	DISTRICT MUNICIPALITY	LOCAL MUNICIPALITY
NOUPOORT COMBINED SCHOOL	PIXLEY KA SEME	UMSOBOMVU MUNICIPALITY
SWIMMING POOL	PIXLEY KA SEME	EMTHANJENI MUNICIPALITY
SWIMMING POOL	PIXLEY KA SEME	EMTHANJENI MUNICIPALITY
HANOVER PRIMARY SCHOOL	PIXLEY KA SEME	EMTHANJENI MUNICIPALITY
PHILLIPSTOWN HIGH SCHOOL (HOSTEL)	PIXLEY KA SEME	RENOSTERBERG MUNICIPALITY
S. S. MADIKANE PRIMARY SCHOOL	PIXLEY KA SEME	UMSOBOMVU MUNICIPALITY
COLESBERG PUBLIC SCHOOL	PIXLEY KA SEME	UMSOBOMVU MUNICIPALITY
MONWABISI SENIOR SECONDARY SCHOOL	KAROO DISTRICT	EMTHANJENI MUNICIPALITY
KEURTJIESKLOOF PRIMARY SCHOOL	PIXLEY KA SEME	RENOSTERBERG MUNICIPALITY
PHILLIPSTOWN HIGH SCHOOL (SPORTSGROUND)	PIXLEY KA SEME	RENOSTERBERG MUNICIPALITY

ASSET DESCRIPTION	DISTRICT MUNICIPALITY	LOCAL MUNICIPALITY
D M PRETORIUS SCHOOL	PIXLEY KA SEME	UMSOBOMVU MUNICIPALITY
IKHAYA PRIMARY SCHOOL	PIXLEY KA SEME	UBUNTU MUNICIPALITY
IKHAYA PRIMARY SCHOOL	PIXLEY KA SEME	UBUNTU MUNICIPALITY
RICHMOND HIGH SCHOOL	PIXLEY KA SEME	UBUNTU MUNICIPALITY
WILLIE THERON PRIMARY SCHOOL	KAROO DISTRICT	EMTHANJENI MUNICIPALITY
RICHMOND HIGH SCHOOL	PIXLEY KA SEME	UBUNTU MUNICIPALITY
VACANT LANDOPENBARE WERKE NATIONAL	KAROO DISTRICT	EMTHANJENI MUNICIPALITY
DE AAR LAERSKOOL	KAROO DISTRICT	EMTHANJENI MUNICIPALITY
J. S. STREEKHOOFF HOSTEL	PIXLEY KA SEME	EMTHANJENI MUNICIPALITY
RICHMOND HIGH SCHOOL	PIXLEY KA SEME	UBUNTU MUNICIPALITY

ASSET DESCRIPTION	DISTRICT MUNICIPALITY	LOCAL MUNICIPALITY
DE AAR LAERSKOOL	KAROO DISTRICT	EMTHANJENI MUNICIPALITY
J. S. STREEKHOOFF HOSTEL	PIXLEY KA SEME	EMTHANJENI MUNICIPALITY
PHAKAMISANE HIGH SCHOOL	PIXLEY KA SEME	EMTHANJENI MUNICIPALITY
LANGEBERG HIGH SCHOOL: OLD BOYS HOSTEL	SIYANDA	TSANTSABANE MUNICIPALITY
RICHMOND HIGH SCHOOL	PIXLEY KA SEME	UBUNTU MUNICIPALITY
SWEMBAD	KAROO DISTRICT	EMTHANJENI MUNICIPALITY
BOESMANLAND HIGH SCHOOL (EKSTEEN GIRLS HOSTEL)	NAMAKWA	KHAI-MA MUNICIPALITY
KIRRIKAMA HIGH SCHOOL	PIXLEY KA SEME	GRIEKWASTAD MUNICIPALITY
MOREWAG SCHOOL (SPORTSGROUND)	PIXLEY KA SEME	SIYATHEMBA MUNICIPALITY
RIETVALE HIGH SCHOOL	FRANCES BAARDT	SOL PLAATJE

ASSET DESCRIPTION	DISTRICT MUNICIPALITY	LOCAL MUNICIPALITY
PRIMARY SCHOOL TWEERIVIERE	FRANCES BAARDT	SOL PLAATJE
REQUESTED	FRANCES BAARDT	SOL PLAATJE
FLOORS COMPREHENSIVE SCHOOL & TRPW OFFICES	FRANCES BAARDT	SOL PLAATJE
RIETRIVIER PRIMARY SCHOOL	FRANCES BAARDT	SOL PLAATJE
LUCRETIA INTERMEDIATE SCHOOL	FRANCES BAARDT	SOL PLAATJE
KALAHARI HIGH SCHOOL	K GALAGADI	GA-SEGONYANA MUNICIPALITY
KALAHARI HIGH SCHOOL	K GALAGADI	GA-SEGONYANA MUNICIPALITY
KALAHARI HIGH SCHOOL	K GALAGADI	GA-SEGONYANA MUNICIPALITY
KALAHARI HIGH SCHOOL	K GALAGADI	GA-SEGONYANA MUNICIPALITY
SEODIN PRIMARY SCHOOL	K GALAGADI	GA-SEGONYANA MUNICIPALITY

ASSET DESCRIPTION	DISTRICT MUNICIPALITY	LOCAL MUNICIPALITY
SEODIN PRIMARY SCHOOL	K GALAGADI	GA-SEGONYANA MUNICIPALITY
PORT NOLLOTH PRIMARY SCHOOL		RICHTERSVELD MUNICIPALITY
NICO BEKKER INTERMEDIATE SCHOOL	NAMAKWA	KAROO HOOGLAND MUNICIPALITY
LOWRYVILLE INTERMEDIATE SCHOOL	PIXLEY KA SEME	UMSOBOMVU MUNICIPALITY
GAMAGARA HOËRSKOOL	K GALAGADI	GAMAGARA MUNICIPALITY
GARIES HIGH SCHOOL : GENISHOF : BOYS HOSTEL	NAMAKWA	KAMIESBERG MUNICIPALITY
GARIES HIGH SCHOOL	NAMAKWA	KAMIESBERG MUNICIPALITY
GARIES HIGH SCHOOL : HUIS DE VILLIERS GIRLS HOSTEL	NAMAKWA	KAMIESBERG MUNICIPALITY
GARIES HIGH SCHOOL	NAMAKWA	KAMIESBERG MUNICIPALITY
TLHWAHALANG SECONDARY SCHOOL		PHOKWANE MUNICIPALITY

ASSET DESCRIPTION	DISTRICT MUNICIPALITY	LOCAL MUNICIPALITY
MOGOMOTSI SECONDARY SCHOOL	FRANCES BAARDT	MAGARENG MUNICIPALITY
DIAMANTVELD PRIMARY SCHOOL	FRANCES BAARDT	SOL PLAATJE
HANTAM SEKONDêRE SKOOL	NAMAKWA	HANTAM MUNICIPALITY
DU TOITSPAN PRIMARY SCHOOL	NAMAKWA	SOL PLAATJE
DELPORTSHOOP COMBINED SCHOOL	NAMAKWA	DIKGATLONG MUNICIPALITY
DELPORTSHOOP COMBINED SCHOOL	NAMAKWA	DIKGATLONG MUNICIPALITY
DELPORTSHOOP COMBINED SCHOOL	NAMAKWA	DIKGATLONG MUNICIPALITY
DELPORTSHOOP COMBINED SCHOOL	NAMAKWA	DIKGATLONG MUNICIPALITY
DELPORTSHOOP COMBINED SCHOOL	NAMAKWA	DIKGATLONG MUNICIPALITY
DELPORTSHOOP COMBINED SCHOOL	FRANCES BAARDT	DIKGATLONG MUNICIPALITY

ASSET DESCRIPTION	DISTRICT MUNICIPALITY	LOCAL MUNICIPALITY
DELPORSHOOP COMBINED SCHOOL	FRANCES BAARDT	DIKGATLONG MUNICIPALITY
LETSHEGO PRIMARY SCHOOL	FRANCES BAARDT	SOL PLAATJE
DE AAR HIGH SCHOOL	KAROO DISTRICT	EMTHANJENI MUNICIPALITY
DE AAR HIGH SCHOOL	KAROO DISTRICT	EMTHANJENI MUNICIPALITY
JAN KEMPDORP PRIMARY SCHOOL / NDWANIA		PHOKWANE MUNICIPALITY
VOSBURG PRIMARY SCHOOL	PIXLEY KA SEME	KAREEBERG MUNICIPALITY
VOSBURG PRIMARY SCHOOL	PIXLEY KA SEME	KAREEBERG MUNICIPALITY
VOSBURG PRIMARY SCHOOL	PIXLEY KA SEME	KAREEBERG MUNICIPALITY
WRENCHVILLE PRIMARY SCHOOL (SPORTSGROUND)	KGALAGADI	GA-SEGONYANA MUNICIPALITY
GAMAGARA HOËRSKOOL	KGALAGADI	GAMAGARA MUNICIPALITY

ASSET DESCRIPTION	DISTRICT MUNICIPALITY	LOCAL MUNICIPALITY
WARREN PUBLIC PRIMARY SCHOOL	FRANCES BAARDT	MAGARENG MUNICIPALITY
BRANDVLEI PRIMARY SCHOOL	NAMAKWA	HANTAM MUNICIPALITY
HANTAM SEKONDêRE SKOOL	NAMAKWA	HANTAM MUNICIPALITY
EMTHANJENI PUBLIC PRIMARY SCHOOL	KAROO DISTRICT	EMTHANJENI MUNICIPALITY
PEME PRIMARY SCHOOL	FRANCES BAARDT	SOL PLAATJE
OPVOEDKUNDE HULP SENTRUM	KAROO DISTRICT	EMTHANJENI MUNICIPALITY
OPVOEDKUNDE HULP SENTRUM	KAROO DISTRICT	EMTHANJENI MUNICIPALITY
OPVOEDKUNDE HULP SENTRUM	KAROO DISTRICT	EMTHANJENI MUNICIPALITY
DE AAR PRIMARY SCHOOL	KAROO DISTRICT	EMTHANJENI MUNICIPALITY
SISHEN PRIMARY SCHOOL & SPORTSGROUND	K GALAGADI	GAMAGARA MUNICIPALITY

ASSET DESCRIPTION	DISTRICT MUNICIPALITY	LOCAL MUNICIPALITY
ZINGISANE PRIMARY SCHOOL	KAROO DISTRICT	EMTHANJENI MUNICIPALITY
HUIS MEIRING, DOUGLAS HIGH SCHOOL	PIXLEY KA SEME	SIYANCUMA MUNICIPALITY
BONGANI PRIMARY SCHOOL	PIXLEY KA SEME	SIYANCUMA MUNICIPALITY
	PIXLEY KA SEME	SIYANCUMA MUNICIPALITY
DOUGLAS HIGH SCHOOL	PIXLEY KA SEME	SIYANCUMA MUNICIPALITY
	PIXLEY KA SEME	SIYANCUMA MUNICIPALITY
DOUGLAS HIGH SCHOOL	PIXLEY KA SEME	SIYANCUMA MUNICIPALITY
ORION SECONDARY SCHOOL	KAROO DISTRICT	EMTHANJENI MUNICIPALITY
FRASERBURG HIGH SCHOOL	NAMAKWA	KAROO HOOGLAND MUNICIPALITY
FRASERBURG HIGH SCHOOL	NAMAKWA	KAROO HOOGLAND MUNICIPALITY

ASSET DESCRIPTION	DISTRICT MUNICIPALITY	LOCAL MUNICIPALITY
FRASERBURG HIGH SCHOOL	NAMAKWA	KAROO HOOGLAND MUNICIPALITY
	1 NAMAKWA	KAROO HOOGLAND MUNICIPALITY
FRASERBURG HIGH SCHOOL	NAMAKWA	KAROO HOOGLAND MUNICIPALITY
FRASERBURG HIGH SCHOOL	NAMAKWA	KAROO HOOGLAND MUNICIPALITY
NEW VUYOLWETHU PRIMARY SCHOOL	FRANCES BAARDT	SOL PLAATJE
KGABANG PRIMARY SCHOOL	FRANCES BAARDT	SOL PLAATJE
CARNARVON HIGH SCHOOL	PIXLEY KA SEME	KAREEBERG MUNICIPALITY
CARNARNON HIGH SCHOOL SPORTGROUNDS	PIXLEY KA SEME	KAREEBERG MUNICIPALITY
CARNARVON HIGH SCHOOL HOSTEL	PIXLEY KA SEME	KAREEBERG MUNICIPALITY
CARNARVON HIGH SCHOOL SPORTSGROUNDS	PIXLEY KA SEME	KAREEBERG MUNICIPALITY


ASSET DESCRIPTION	DISTRICT MUNICIPALITY	LOCAL MUNICIPALITY
DANIELSKUIL INTERMEDIATE SCHOOL	SIYANDA	KGATELOPELE MUNICIPALITY
DANIELSKUIL COMBINED SCHOOL	SIYANDA	KGATELOPELE MUNICIPALITY
ALPHA PRIMARY SCHOOL	KAROO DISTRICT	EMTHANJENI MUNICIPALITY
VERITAS SECONDARY SCHOOL	KAROO DISTRICT	EMTHANJENI MUNICIPALITY
CAREL VAN ZYL HIGH SCHOOL	PIXLEY KA SEME	KAREEBERG MUNICIPALITY
DE AAR JUNIOR PRIMARY SCHOOL	KAROO DISTRICT	EMTHANJENI MUNICIPALITY
DANIELSKUIL COMBINED SCHOOL : SPORTSGROUND	SIYANDA	KGATELOPELE MUNICIPALITY
KUIL PRIMARY SCHOOL	SIYANDA	KGATELOPELE MUNICIPALITY
DANIELSKUIL HIGH SCHOOL : RUIMTE HOSTELS	SIYANDA	KGATELOPELE MUNICIPALITY
DANIELSKUIL HIGH SCHOOL	SIYANDA	KGATELOPELE MUNICIPALITY

ASSET DESCRIPTION	DISTRICT MUNICIPALITY	LOCAL MUNICIPALITY
WARRENTON COMBINED SCHOOL	FRANCES BAARDT	MAGARENG MUNICIPALITY
AGGENHEYS PRIMARY SCHOOL	NAMAKWA	KHAI-MA MUNICIPALITY
COLESBERG HIGH SCHOOL	PIXLEY KA SEME	UMSOBOMVU MUNICIPALITY
VALSPAN INTERMEDIATE SCHOOL		PHOKWANE MUNICIPALITY
J.J. BOOYSEN PRIMARY SCHOOL	PIXLEY KA SEME	UBUNTU MUNICIPALITY
VAALRIVIER HOëRSKOOL SKOOL	FRANCES BAARDT	DIKGATLONG MUNICIPALITY
VAALRIVIER HOëRSKOOL SKOOL	FRANCES BAARDT	DIKGATLONG MUNICIPALITY
	K GALAGADI	
KIRRIKAMA HIGH SCHOOL	PIXLEY KA SEME	GRIEKWASTAD MUNICIPALITY
KIRRIKAMA HIGH SCHOOL	PIXLEY KA SEME	GRIEKWASTAD MUNICIPALITY

ASSET DESCRIPTION	DISTRICT MUNICIPALITY	LOCAL MUNICIPALITY
GROENPUNT PRIMARY SCHOOL	FRANCES BAARDT	SOL PLAATJE
MONTSHIWA PRIMARY SCHOOL	FRANCES BAARDT	SOL PLAATJE
ST PETER'S PRIMARY SCHOOL	FRANCES BAARDT	SOL PLAATJE
VUYOLWETHU SECONDARY SCHOOL	FRANCES BAARDT	SOL PLAATJE
MOLEHABANGWE PRIMARY SCHOOL	FRANCES BAARDT	SOL PLAATJE
MOLEHABANGWE INTERMEDIATE SCHOOL	FRANCES BAARDT	SOL PLAATJE
PHATSIMANG TEACHERS COLLEGE	FRANCES BAARDT	SOL PLAATJE
KIMBERLEY COLLEGE	FRANCES BAARDT	SOL PLAATJE
BOITUMELO SPECIAL SCHOOL	FRANCES BAARDT	SOL PLAATJE
OLD SCHOOL BOARD OFFICE BUILDING	PIXLEY KA SEME	SIYATHEMBA MUNICIPALITY

ASSET DESCRIPTION	DISTRICT MUNICIPALITY	LOCAL MUNICIPALITY
OLD SCHOOL BUILDING	NAMAKWA	KHAI-MA MUNICIPALITY
OLD SCHOOL	FRANCES BAARDT	SOL PLAATJE
OLD LEGISLATURE	FRANCES BAARDT	SOL PLAATJE
KIMBERLEY TRAINING CENTRE	FRANCES BAARDT	SOL PLAATJE
TEACHERS COLLEGE	FRANCES BAARDT	SOL PLAATJE
TEACHERS COLLEGE	FRANCES BAARDT	SOL PLAATJE
TEACHERS COLLEGE	FRANCES BAARDT	SOL PLAATJE
TEACHERS COLLEGE	FRANCES BAARDT	SOL PLAATJE
TEACHERS COLLEGE	FRANCES BAARDT	SOL PLAATJE
TEACHERS COLLEGE	FRANCES BAARDT	SOL PLAATJE

ASSET DESCRIPTION	DISTRICT MUNICIPALITY	LOCAL MUNICIPALITY
TEACHERS COLLEGE	FRANCES BAARDT	SOL PLAATJE
TEACHERS COLLEGE	FRANCES BAARDT	SOL PLAATJE
TEACHERS COLLEGE	FRANCES BAARDT	SOL PLAATJE
TEACHERS COLLEGE	FRANCES BAARDT	SOL PLAATJE
TEACHERS COLLEGE	FRANCES BAARDT	SOL PLAATJE
KEVIN NKOANE SCHOOL	FRANCES BAARDT	SOL PLAATJE
KEVIN NKOANE SCHOOL	FRANCES BAARDT	SOL PLAATJE
KEVIN NKOANE SCHOOL	FRANCES BAARDT	SOL PLAATJE
KEVIN NKOANE SCHOOL	FRANCES BAARDT	SOL PLAATJE
TEACHERS COLLEGE	FRANCES BAARDT	SOL PLAATJE



ASSET DESCRIPTION	DISTRICT MUNICIPALITY	LOCAL MUNICIPALITY
IXUNKHWESWA COMBINED SCHOOL	FRANCES BAARDT	SOL PLAATJE
AUGRABIES INTERMEDIATE SCHOOL	SIYANDA	KAI GARIB MUNICIPALITY
AUGRABIES INTERMEDIATE SCHOOL	SIYANDA	KAI GARIB MUNICIPALITY
ASSUMPTA (RK) PRIMARY SCHOOL	SIYANDA	KAI GARIB MUNICIPALITY
ST. MARAIS GORETTI (RC) PRIMARY SCHOOL	SIYANDA	KAI GARIB MUNICIPALITY
MOKOLOKOMENG PRIMARY SCHOOL	K GALAGADI	
THAE PRIMARY SCHOOL	K GALAGADI	MOSHAWENG
GARAPOANA PRIMARY SCHOOL	K GALAGADI	MOTSHAWENG MUNICIPALITY
KONING PRIMARY SCHOOL	K GALAGADI	GA-SEGONYANA MUNICIPALITY
MASHANENG PRIMARY SCHOOL	K GALAGADI	GA-SEGONYANA MUNICIPALITY

ASSET DESCRIPTION	DISTRICT MUNICIPALITY	LOCAL MUNICIPALITY
GAMOTSHWAEDI PRIMARY SCHOOL	KGALAGADI	GA-SEGONYANA MUNICIPALITY
IKEMELENG PRIMARY SCHOOL	KGALAGADI	GA-SEGONYANA MUNICIPALITY
DINOKANENG PRIMARY SCHOOL	KGALAGADI	GA-SEGONYANA MUNICIPALITY
MOTSHWARAKGOLE MIDDLE SCHOOL	KGALAGADI	GA-SEGONYANA MUNICIPALITY
LONGHURST PRIMARY SCHOOL	KGALAGADI	GA-SEGONYANA MUNICIPALITY
RELEKILE PRIMARY SCHOOL	KGALAGADI	GA-SEGONYANA MUNICIPALITY
ELLENDALE FSU	KGALAGADI	GA-SEGONYANA MUNICIPALITY
FLORINA PRIMARY SCHOOL	KGALAGADI	GA-SEGONYANA MUNICIPALITY
BAITHAOPI PRIMARY SCHOOL	KGALAGADI	GA-SEGONYANA MUNICIPALITY
GALORE PRIMARY SCHOOL	KGALAGADI	GA-SEGONYANA MUNICIPALITY

ASSET DESCRIPTION	DISTRICT MUNICIPALITY	LOCAL MUNICIPALITY
GAMASEGO PRIMARY SCHOOL	KGALAGADI	GA-SEGONYANA MUNICIPALITY
H.SAANE PRIMARY SCHOOL	KGALAGADI	GA-SEGONYANA MUNICIPALITY
MAGONATE PRIMARY SCHOOL	KGALAGADI	GA-SEGONYANA MUNICIPALITY
GAMOPEDI PRIMARY SCHOOL	KGALAGADI	GA-SEGONYANA MUNICIPALITY
BA-GAPHADIMA SECONDARY SCHOOL	KGALAGADI	GA-SEGONYANA MUNICIPALITY
OBONTSE PRIMARY SCHOOL	KGALAGADI	GA-SEGONYANA MUNICIPALITY
MADUO MIDDLE SCHOOL	KGALAGADI	GA-SEGONYANA MUNICIPALITY
GANGHAI PRIMARY SCHOOL	KGALAGADI	GA-SEGONYANA MUNICIPALITY
LEBANG MIDDLE SCHOOL	KGALAGADI	GA-SEGONYANA MUNICIPALITY
MMITSATSHIPI PRIMARY SCHOOL	KGALAGADI	GA-SEGONYANA MUNICIPALITY

ASSET DESCRIPTION	DISTRICT MUNICIPALITY	LOCAL MUNICIPALITY
REITEMOGETSE PRIMARY SCHOOL	KGALAGADI	GA-SEGONYANA MUNICIPALITY
GASEHUNELO PRIMARY SCHOOL	KGALAGADI	GA-SEGONYANA MUNICIPALITY
MAHIKANENG PRIMARY SCHOOL	KGALAGADI	GA-SEGONYANA MUNICIPALITY
A.B. KOLWANE	KGALAGADI	GA-SEGONYANA MUNICIPALITY
MARATADITSE PRIMARY SCHOOL	KGALAGADI	GA-SEGONYANA MUNICIPALITY
SEKOKWANE PRIMARY SCHOOL	KGALAGADI	GA-SEGONYANA MUNICIPALITY
KEATLHOLETSWE PRIMARY SCHOOL	KGALAGADI	GA-SEGONYANA MUNICIPALITY
KOBO YA BANA ELC	KGALAGADI	GA-SEGONYANA MUNICIPALITY
BOGARE PRIMARY SCHOOL	KGALAGADI	GA-SEGONYANA MUNICIPALITY
LOGOBATE PRIMARY SCHOOL	KGALAGADI	GA-SEGONYANA MUNICIPALITY

ASSET DESCRIPTION	DISTRICT MUNICIPALITY	LOCAL MUNICIPALITY
MOSHAWENG SECONDARY SCHOOL	KGALAGADI	MOSHAWENG
BOGALE PRIMARY SCHOOL	KGALAGADI	GA-SEGONYANA MUNICIPALITY
THAGANYANENG PRIMARY SCHOOL	KGALAGADI	GA-SEGONYANA MUNICIPALITY
AKANYANG COMBINED SCHOOL	KGALAGADI	GA-SEGONYANA MUNICIPALITY
MAIKAELELO PRIMARY SCHOOL	KGALAGADI	GA-SEGONYANA MUNICIPALITY
IPETLONTLE ELC	KGALAGADI	GA-SEGONYANA MUNICIPALITY
MAHUKUBUNG PRIMARY SCHOOL	KGALAGADI	GA-SEGONYANA MUNICIPALITY
MAIPENG PRIMARY SCHOOL	KGALAGADI	GA-SEGONYANA MUNICIPALITY
REAITIKA PRIMARY SCHOOL	KGALAGADI	GA-SEGONYANA MUNICIPALITY
KELETSO ELC	KGALAGADI	GA-SEGONYANA MUNICIPALITY

ASSET DESCRIPTION	DISTRICT MUNICIPALITY	LOCAL MUNICIPALITY
BADUANA PRIMARY SCHOOL	KGALAGADI	GA-SEGONYANA MUNICIPALITY
RAPELANG PRIMARY SCHOOL	KGALAGADI	GA-SEGONYANA MUNICIPALITY
BATIA MOLEMO ELC	KGALAGADI	GA-SEGONYANA MUNICIPALITY
MANYEDING PRIMARY SCHOOL	KGALAGADI	GA-SEGONYANA MUNICIPALITY
BOSELE MIDDLE SCHOOL	KGALAGADI	GA-SEGONYANA MUNICIPALITY
PITSO JANTJIE SECONDARY SCHOOL	KGALAGADI	GA-SEGONYANA MUNICIPALITY
ITEKELENG PRIMARY SCHOOL	KGALAGADI	GA-SEGONYANA MUNICIPALITY
MAPOTENG PRIMARY SCHOOL	KGALAGADI	GA-SEGONYANA MUNICIPALITY
GAMOHANA MIDDLE SCHOOL	KGALAGADI	GA-SEGONYANA MUNICIPALITY
MARUPING PRIMARY SCHOOL	KGALAGADI	GA-SEGONYANA MUNICIPALITY

ASSET DESCRIPTION	DISTRICT MUNICIPALITY	LOCAL MUNICIPALITY
REMMOGO SECONDARY SCHOOL	KGALAGADI	GA-SEGONYANA MUNICIPALITY
SEUPE PRIMARY SCHOOL	KGALAGADI	GA-SEGONYANA MUNICIPALITY
SERURUBELE ELC	KGALAGADI	GA-SEGONYANA MUNICIPALITY
TSHEGOFATSO PRIMARY SCHOOL	KGALAGADI	GA-SEGONYANA MUNICIPALITY
MATHANTHANYANENG PRIMARY SCHOOL	KGALAGADI	GA-SEGONYANA MUNICIPALITY
MENTU PRIMARY SCHOOL	KGALAGADI	GA-SEGONYANA MUNICIPALITY
MARORO PRIMARY SCHOOL	KGALAGADI	GA-SEGONYANA MUNICIPALITY
ITAPOLOSONG MIDDLE SCHOOL	KGALAGADI	GA-SEGONYANA MUNICIPALITY
SEGWANENG PRIMARY SCHOOL	KGALAGADI	GA-SEGONYANA MUNICIPALITY
NCWENG PRIMARY SCHOOL	KGALAGADI	GA-SEGONYANA MUNICIPALITY

ASSET DESCRIPTION	DISTRICT MUNICIPALITY	LOCAL MUNICIPALITY
BATSHWENENG MIDDLE SCHOOL	KGALAGADI	GA-SEGONYANA MUNICIPALITY
KGOMOTSEGO PRIMARY SCHOOL	KGALAGADI	GA-SEGONYANA MUNICIPALITY
TSAELENWE PRIMARY SCHOOL	KGALAGADI	GA-SEGONYANA MUNICIPALITY
GALOTOLO PRIMARY SCHOOL	KGALAGADI	GA-SEGONYANA MUNICIPALITY
ITSHOKENG PRIMARY SCHOOL	KGALAGADI	GA-SEGONYANA MUNICIPALITY
GOODE HOPE PRIMARY SCHOOL	KGALAGADI	GA-SEGONYANA MUNICIPALITY
REKAKGONA PRIMARY SCHOOL NO. 2	KGALAGADI	GA-SEGONYANA MUNICIPALITY
EDIGANG PRIMARY SCHOOL	KGALAGADI	GA-SEGONYANA MUNICIPALITY
OARABILE PRIMARY SCHOOL	KGALAGADI	GA-SEGONYANA MUNICIPALITY
KHUIS PRIMARY SCHOOL	KGALAGADI	GA-SEGONYANA MUNICIPALITY

ASSET DESCRIPTION	DISTRICT MUNICIPALITY	LOCAL MUNICIPALITY
MARCH PRIMARY SCHOOL	KGALAGADI	GA-SEGONYANA MUNICIPALITY
LOTLHAKAJANENG PRIMARY SCHOOL		
NTSWELENGWE PRIMARY SCHOOL	KGALAGADI	GA-SEGONYANA MUNICIPALITY
GASEBONWE JANTJIE MIDDLE SCHOOL	KGALAGADI	GA-SEGONYANA MUNICIPALITY
RESOLOFETSE SECONDARY SCHOOL	KGALAGADI	MOSHAWENG MUNICIPALITY
MAREMANE PRIMARY SCHOOL	KGALAGADI	MOSHAWENG MUNICIPALITY
KAREEPAN PRIMARY SCHOOL	KGALAGADI	GA-SEGONYANA MUNICIPALITY
MARUMO MIDDLE SCHOOL	KGALAGADI	GA-SEGONYANA MUNICIPALITY
RUSFONTEIN PRIMARY SCHOOL	KGALAGADI	GA-SEGONYANA MUNICIPALITY
AGANG THUTO PRIMARY	KGALAGADI	GA-SEGONYANA MUNICIPALITY

ASSET DESCRIPTION	DISTRICT MUNICIPALITY	LOCAL MUNICIPALITY
LENAANE MIDDLE SCHOOL	KGALAGADI	GA-SEGONYANA MUNICIPALITY
SEDIBENG PRIMARY SCHOOL	KGALAGADI	GA-SEGONYANA MUNICIPALITY
REKGARATHLILEHIGH SCHOOL	KGALAGADI	GA-SEGONYANA MUNICIPALITY
TSHIMOLOGO MIDDLE SCHOOL	KGALAGADI	GA-SEGONYANA MUNICIPALITY
MAHUBE A MOSO ELC	KGALAGADI	GA-SEGONYANA MUNICIPALITY
LARENG PRIMARY SCHOOL	KGALAGADI	GA-SEGONYANA MUNICIPALITY
KUDUMANE PRIMARY SCHOOL	KGALAGADI	GA-SEGONYANA MUNICIPALITY
MAMORATWA MIDDLE SCHOOL	KGALAGADI	GA-SEGONYANA MUNICIPALITY
BADIHILE PRIMARY SCHOOL	KGALAGADI	GA-SEGONYANA MUNICIPALITY
BALEKUDI PRIMARY SCHOOL	KGALAGADI	GA-SEGONYANA MUNICIPALITY

ASSET DESCRIPTION	DISTRICT MUNICIPALITY	LOCAL MUNICIPALITY
REARATA PRIMARY SCHOOL	KGALAGADI	GA-SEGONYANA MUNICIPALITY
BOITSHIRELETSO PRIMARY SCHOOL	KGALAGADI	GA-SEGONYANA MUNICIPALITY
TSELANCHO PRIMARY SCHOOL	KGALAGADI	GA-SEGONYANA MUNICIPALITY
COLSTON COMBINED SCHOOL	KGALAGADI	GA-SEGONYANA MUNICIPALITY
ETHEL PRIMARY SCHOOL	KGALAGADI	GA-SEGONYANA MUNICIPALITY
MAKHUBUNG PRIMARY SCHOOL	KGALAGADI	GA-SEGONYANA MUNICIPALITY
OOREREDITSE PRIMARY SCHOOL	KGALAGADI	MOSHAWENG
TSOE PRIMARY SCHOOL	KGALAGADI	MOSHAWENG
BAGA-LOTHLHARE HIGH SCHOOL	KGALAGADI	MOSHAWENG
MAPHALWANE PRIMARY SCHOOL	KGALAGADI	MOSHAWENG

ASSET DESCRIPTION	DISTRICT MUNICIPALITY	LOCAL MUNICIPALITY
MAMPESTAD PRIMARY SCHOOL	KGALAGADI	MOSHAWENG
BOSHENG MIDDLE SCHOOL	KGALAGADI	MOSHAWENG
SESHENG PRIMARY SCHOOL	KGALAGADI	MOSHAWENG
THUTHUNTSHO EARLY LEARNING CENTRE	KGALAGADI	MOSHAWENG
FRANK TIRE PRIMARY SCHOOL	KGALAGADI	MOSHAWENG
GATLHOSE PRIMARY SCHOOL	KGALAGADI	MOSHAWENG
ITLOTLENG HIGH SCHOOL	KGALAGADI	MOSHAWENG
FRANK HOLELE EARLY LEARNING CENTRE	KGALAGADI	MOSHAWENG
LORE-LA-BANA EARLY LEARNING CENTRE	KGALAGADI	MOSHAWENG MUNICIPALITY
IKETLELETSO MIDDLE SCHOOL	KGALAGADI	GA-SEGONYANA MUNICIPALITY

ASSET DESCRIPTION	DISTRICT MUNICIPALITY	LOCAL MUNICIPALITY
ISAGONTLE PRIMARY SCHOOL	KGALAGADI	GA-SEGONYANA MUNICIPALITY
MMABANA ELC CRECHE	KGALAGADI	GA-SEGONYANA MUNICIPALITY
SEGONYANA PRIMARY SCHOOL	KGALAGADI	GA-SEGONYANA MUNICIPALITY
BATLHARO TLHAPING HIGH SCHOOL & HOSTEL & SPORT GROUND	KGALAGADI	GA-SEGONYANA MUNICIPALITY
LEARAMELE SPECIAL SCHOOL	KGALAGADI	GA-SEGONYANA MUNICIPALITY
BAITIREDI TECHNICAL & COMMERCIAL SCHOOL	KGALAGADI	GA-SEGONYANA MUNICIPALITY
GALALETSENG HIGH SCHOOL	KGALAGADI	GA-SEGONYANA MUNICIPALITY
REBOGILE PRIMARY SCHOOL	KGALAGADI	GA-SEGONYANA MUNICIPALITY
LEARAMELE SPECIAL SCHOOL	KGALAGADI	GA-SEGONYANA MUNICIPALITY
LESEDI HIGH SCHOOL	KGALAGADI	GA-SEGONYANA MUNICIPALITY

ASSET DESCRIPTION	DISTRICT MUNICIPALITY	LOCAL MUNICIPALITY
BATLHARO ELC	KGALAGADI	GA-SEGONYANA MUNICIPALITY
K. P. TOTO TECH & COMM HIGH SCHOOL	KGALAGADI	GA-SEGONYANA MUNICIPALITY
MAKGOLOKWE MIDDLE SCHOOL	KGALAGADI	GA-SEGONYANA MUNICIPALITY
MOHOLENG PRIMARY SCHOOL	KGALAGADI	GA-SEGONYANA MUNICIPALITY
MORALADI PRIMARY SCHOOL	KGALAGADI	GA-SEGONYANA MUNICIPALITY
ROBANYANE PRIMARY SCHOOL	KGALAGADI	GA-SEGONYANA MUNICIPALITY
T. T LEKALAKE PRIMARY SCHOOL	KGALAGADI	GA-SEGONYANA MUNICIPALITY
MOLA-WA-GODIMO ELC	KGALAGADI	GA-SEGONYANA MUNICIPALITY
GAOTINGWE MIDDLE SCHOOL	KGALAGADI	GA-SEGONYANA MUNICIPALITY
GAAESI PRIMARY SCHOOL	KGALAGADI	MOSHAWENG

ASSET DESCRIPTION	DISTRICT MUNICIPALITY	LOCAL MUNICIPALITY
SENGAE PRIMARY SCHOOL	KGALAGADI	MOSHAWENG
MOLANTWA ELC	KGALAGADI	MOSHAWENG
BASIAM I ELC	KGALAGADI	MOSHAWENG
IPOLOKENG ELC	KGALAGADI	MOSHAWENG
CARDINGTON PRIMARY SCHOOL	KGALAGADI	MOSHAWENG
OLEBOGENG MIDDLE SCHOOL	KGALAGADI	GA-SEGONYANA MUNICIPALITY
GAKGATSANA PRIMARY SCHOOL	KGALAGADI	GA-SEGONYANA MUNICIPALITY
BAITSHEPI ELC	KGALAGADI	GA-SEGONYANA MUNICIPALITY
CAMDEN HIGH SCHOOL	KGALAGADI	GA-SEGONYANA MUNICIPALITY
POLELO PRIMARY SCHOOL	KGALAGADI	GA-SEGONYANA MUNICIPALITY

ASSET DESCRIPTION	DISTRICT MUNICIPALITY	LOCAL MUNICIPALITY
KOPANO SECONDARY SCHOOL	KGALAGADI	GA-SEGONYANA MUNICIPALITY
NAMETSEGANG HIGH SCHOOL	KGALAGADI	GA-SEGONYANA MUNICIPALITY
SIMOLOLANG PRIMARY SCHOOL	KGALAGADI	GA-SEGONYANA MUNICIPALITY
LESEDI LA THUTO ELC	KGALAGADI	GA-SEGONYANA MUNICIPALITY
KAING ELC	KGALAGADI	GA-SEGONYANA MUNICIPALITY
TONGWAN MIDDLE SCHOOL	KGALAGADI	GA-SEGONYANA MUNICIPALITY
MOSINKI SECONDARY SCHOOL	KGALAGADI	GA-SEGONYANA MUNICIPALITY
B.V MAHURA ELC	KGALAGADI	GA-SEGONYANA MUNICIPALITY
REEBONE SECONDARY SCHOOL	KGALAGADI	GA-SEGONYANA MUNICIPALITY
BOGOSIENG-LEKWE PRIMARY SCHOOL	KGALAGADI	GA-SEGONYANA MUNICIPALITY

ASSET DESCRIPTION	DISTRICT MUNICIPALITY	LOCAL MUNICIPALITY
IKAKANYENG SECONDARY SCHOOL	KGALAGADI	GA-SEGONYANA MUNICIPALITY
LERUMO PRIMARY SCHOOL	KGALAGADI	GA-SEGONYANA MUNICIPALITY
BARATI ELC	KGALAGADI	GA-SEGONYANA MUNICIPALITY
DIBOTSWA SECONDARY SCHOOL	KGALAGADI	GA-SEGONYANA MUNICIPALITY
GAHOHUWE PRIMARY SCHOOL	KGALAGADI	GA-SEGONYANA MUNICIPALITY
OMANG PRIMARY SCHOOL	KGALAGADI	GA-SEGONYANA MUNICIPALITY
IPATLELENG ELC	KGALAGADI	MOSHAWENG
DITSHIPENG PRIMARY SCHOOL	KGALAGADI	MOSHAWENG
NEW SEMAUSHWANE PRIMARY SCHOOL	KGALAGADI	GA-SEGONYANA MUNICIPALITY
RERATILE MIDDLE SCHOOL	KGALAGADI	GA-SEGONYANA MUNICIPALITY

ASSET DESCRIPTION	DISTRICT MUNICIPALITY	LOCAL MUNICIPALITY
SMOUSWANE PRIMARY SCHOOL	KGALAGADI	GA-SEGONYANA MUNICIPALITY
GADIBOE MIDDLE SCHOOL	KGALAGADI	GA-SEGONYANA MUNICIPALITY
MAPHINIC PRIMARY SCHOOL	KGALAGADI	GA-SEGONYANA MUNICIPALITY
KHIRA MIDDLE SCHOOL	KGALAGADI	GA-SEGONYANA MUNICIPALITY
BAMENTSE ELC	KGALAGADI	GA-SEGONYANA MUNICIPALITY
GAMORONA PRIMARY SCHOOL	KGALAGADI	GA-SEGONYANA MUNICIPALITY
GANTATELANG PRIMARY SCHOOL	KGALAGADI	GA-SEGONYANA MUNICIPALITY
GASEHUBANE SECONDARY SCHOOL	KGALAGADI	GA-SEGONYANA MUNICIPALITY
MOTABOGI PRIMARY SCHOOL	KGALAGADI	GA-SEGONYANA MUNICIPALITY
PLATDRIFT PRIMARY SCHOOL	KGALAGADI	GA-SEGONYANA MUNICIPALITY

ASSET DESCRIPTION	DISTRICT MUNICIPALITY	LOCAL MUNICIPALITY
RATANANG PRIMARY SCHOOL	KGALAGADI	GA-SEGONYANA MUNICIPALITY
MARIBA PRIMARY SCHOOL	KGALAGADI	GA-SEGONYANA MUNICIPALITY
RAVIAANSKRANTZ PRIMARY SCHOOL	KGALAGADI	GA-SEGONYANA MUNICIPALITY
NEW RAMATALE PRIMARY SCHOOL	KGALAGADI	GA-SEGONYANA MUNICIPALITY
OREBELEGE MIDDLE SCHOOL	KGALAGADI	GA-SEGONYANA MUNICIPALITY
GLEN RED PRIMARY SCHOOL	KGALAGADI	MOSHAWENG
MOEDI SECONDARY SCHOOL	KGALAGADI	MOSHAWENG
PHAKANE MIDDLE SCHOOL	KGALAGADI	GA-SEGONYANA MUNICIPALITY
VLAKFONTEIN PRIMARY SCHOOL	KGALAGADI	GA-SEGONYANA MUNICIPALITY
BOSKETCO ELC	KGALAGADI	GA-SEGONYANA MUNICIPALITY

ASSET DESCRIPTION	DISTRICT MUNICIPALITY	LOCAL MUNICIPALITY
GOGANANG PRIMARY SCHOOL	KGALAGADI	GA-SEGONYANA MUNICIPALITY
BOGALE PRIMARY SCHOOL	KGALAGADI	GA-SEGONYANA MUNICIPALITY
BOJELA KGOMO PRIMARY SCHOOL	KGALAGADI	GA-SEGONYANA MUNICIPALITY
SEGOPOTSO MIDDLE SCHOOL	KGALAGADI	GA-SEGONYANA MUNICIPALITY
INEELENG PRIMARY SCHOOL	KGALAGADI	GA-SEGONYANA MUNICIPALITY
THARIENTSHO ELC	KGALAGADI	GA-SEGONYANA MUNICIPALITY
METSIMANTSI PRIMARY SCHOOL	KGALAGADI	MOSHAWENG
MASANKONG PRIMARY SCHOOL	KGALAGADI	MOSHAWENG
LOTLHAKAJANENG PRIMARY SCHOOL	KGALAGADI	GA-SEGONYANA MUNICIPALITY
MAGONONOPRIMARY SCHOOL	KGALAGADI	MOSHAWENG

ASSET DESCRIPTION	DISTRICT MUNICIPALITY	LOCAL MUNICIPALITY
TSINENG PRIMARY SCHOOL	KGALAGADI	MOSHAWENG
MMATHARI ELC	KGALAGADI	MOSHAWENG
MAOKA PRIMARY SCHOOL	KGALAGADI	MOSHAWENG
K.S SHUPING SECONDARY SCHOOL	KGALAGADI	MOSHAWENG
THUSEGO MIDDLE SCHOOL	KGALAGADI	MOSHAWENG
SHALANA PRIMARY SCHOOL	KGALAGADI	GA-SEGONYANA MUNICIPALITY
GATA-LWA-TLOU MIDDLE SCHOOL	KGALAGADI	GA-SEGONYANA MUNICIPALITY
PERTH PRIMARY SCHOOL	KGALAGADI	GA-SEGONYANA MUNICIPALITY
REISANG ELC	KGALAGADI	GA-SEGONYANA MUNICIPALITY
BOTHETHELETSA PRIMARY SCHOOL	KGALAGADI	GA-SEGONYANA MUNICIPALITY

ASSET DESCRIPTION	DISTRICT MUNICIPALITY	LOCAL MUNICIPALITY
MONOKETSI SECONDARY SCHOOL	K GALAGADI	GA-SEGONYANA MUNICIPALITY
BARKLY WEST HIGH SCHOOL	FRANCES BAARDT	DIKGATLONG MUNICIPALITY
BARKLY WES PRIMêRE SKOOL	FRANCES BAARDT	DIKGATLONG MUNICIPALITY
BARKLY WEST HIGHER PRIMARY SCHOOL	FRANCES BAARDT	DIKGATLONG MUNICIPALITY
BARKLY WEST HIGHER PRIMARY SCHOOL	FRANCES BAARDT	DIKGATLONG MUNICIPALITY
BORESETSE SECONDARY SCHOOL	FRANCES BAARDT	DIKGATLONG MUNICIPALITY
BRANDVLEI INTERMEDIATE SCHOOL	NAMAKWA	HANTAM MUNICIPALITY
BRANDVLEI INTERMEDIATE SCHOOL	NAMAKWA	HANTAM MUNICIPALITY
LUVUYO PRIMARY SCHOOL	PIXLEY KA SEME	EMTHANJENI MUNICIPALITY
SOL PLAATJE FOUNDATION PHASE	FRANCES BAARDT	SOL PLAATJE


ASSET DESCRIPTION	DISTRICT MUNICIPALITY	LOCAL MUNICIPALITY
ZINGISA NO 2 PRIMARY SCHOOL	FRANCES BAARDT	SOL PLAATJE
GEORGE KAKANA SECURE SCHOOL	FRANCES BAARDT	SOL PLAATJE
HUIS MIMOSA PRIMARY SCHOOL	FRANCES BAARDT	SOL PLAATJE
PEME PRIMARY SCHOOL	FRANCES BAARDT	SOL PLAATJE
SHEKINAH INTERMEDIATE SCHOOL	FRANCES BAARDT	SOL PLAATJE
EMMANUEL PRIMARY SCHOOL	FRANCES BAARDT	SOL PLAATJE
GREENPOINT HIGH SCHOOL	FRANCES BAARDT	SOL PLAATJE
RETLAMELENG SPECIAL SCHOOL	FRANCES BAARDT	SOL PLAATJE
HOËRSKOOL NOORD KAAP	FRANCES BAARDT	SOL PLAATJE
KEVIN NKOANE SCHOOL	FRANCES BAARDT	SOL PLAATJE

ASSET DESCRIPTION	DISTRICT MUNICIPALITY	LOCAL MUNICIPALITY
KEVIN NKOANE SCHOOL	FRANCES BAARDT	SOL PLAATJE
STAATSPRESIDENT SWART PRIMARY SCHOOL	FRANCES BAARDT	SOL PLAATJE
ST. BONIFACE HIGH SCHOOL	FRANCES BAARDT	SOL PLAATJE
ST. BONIFACE HIGH SCHOOL	FRANCES BAARDT	SOL PLAATJE
URBAN COLLEGE	FRANCES BAARDT	SOL PLAATJE
URBAN COLLEGE	FRANCES BAARDT	SOL PLAATJE
URBAN COLLEGE	FRANCES BAARDT	SOL PLAATJE
HOOLA HOOP CRECHE	FRANCES BAARDT	DIKGATLONG MUNICIPALITY
MATALENG CRECHE	FRANCES BAARDT	DIKGATLONG MUNICIPALITY
FRANCIS MOHAPANELE PRIMARY SCHOOL	FRANCES BAARDT	DIKGATLONG MUNICIPALITY

ASSET DESCRIPTION	DISTRICT MUNICIPALITY	LOCAL MUNICIPALITY
DIKGATLONG SECONDARY SCHOOL	FRANCES BAARDT	DIKGATLONG MUNICIPALITY
REAKANTSWE SECONDARY SCHOOL	FRANCES BAARDT	DIKGATLONG MUNICIPALITY
EENDRAG (CVO) INTERMEDIÊRE SKOOL		
HOËR LANDBOU SKOOL NOORD KAAPLAND		
HOËR LANDBOU SKOOL NOORD KAAPLAND		
ROLIHLAHLA INTERMEDIATE SCHOOL	FRANCES BAARDT	MAGARENG MUNICIPALITY
HOËRSKOOL HARTSWATER		
GARIES HIGH SCHOOL	NAMAKWA	KAMIESBERG MUNICIPALITY
SPOEGRIVIER MET PRIMARY SCHOOL	NAMAKWA	KAMIESBERG MUNICIPALITY
SPRINGBOK PRIMARY SCHOOL	NAMAKWA	NAMA KHOI MUNICIPALITY

ASSET DESCRIPTION	DISTRICT MUNICIPALITY	LOCAL MUNICIPALITY
SPRINGBOK PRIMARY SCHOOL	NAMAKWA	NAMA KHOI MUNICIPALITY
DR. IZAK VAN NIEKERK PRIMARY SCHOOL	NAMAKWA	NAMA KHOI MUNICIPALITY
CALVINIA PRIMARY SCHOOL	NAMAKWA	HANTAM MUNICIPALITY
FERDINARD BRECHER PRIMARY SCHOOL & STEINKOPF SECONDARY SCHOOL	NAMAKWA	NAMA KHOI
STEINKOPF SECONDARY SCHOOL (HOSTEL)	NAMAKWA	NAMA KHOI
BUFFELSRIVIER VGK PRIMARY SCHOOL		
CONCORDIA PRIMARY SCHOOL	KENHARDT DISTRICT MU	KA! GARIB
CONCORDIA SECONDARY SCHOOL	KENHARDT DISTRICT MU	KA! GARIB
PORT NOLLOTH (R.K.) INTERMEDIATE SCHOOL		
WITBANK PRIMARY SCHOOL	NAMAKWA	KHAI-MA MUNICIPALITY

ASSET DESCRIPTION	DISTRICT MUNICIPALITY	LOCAL MUNICIPALITY
BULLETRAP PRIMARY SCHOOL		
NABABEEP HIGH SCHOOL		
SACRED HEART (RK) INTERMEDIATE SCHOOL		
ST. CYPRIANS INTERMEDIATE SCHOOL		
KOTZESHOOP PRIMARY SCHOOL		
KOTZESHOOP PRIMARY SCHOOL		
KOTZESHOOP PRIMARY SCHOOL		
O'KIEP PRIMARY SCHOOL	KENHARDT DISTRICT MU	KA! GARIB
O'KIEP SECONDARY SCHOOL	KENHARDT DISTRICT MU	KA! GARIB
FRASERBURG (CVO) COMBINED SCHOOL	NAMAKWA	KAROO HOOGLAND MUNICIPALITY



ASSET DESCRIPTION	DISTRICT MUNICIPALITY	LOCAL MUNICIPALITY
ROGGEVELD INTERMEDIATE SCHOOL	NAMAKWA	KAROO HOOGLAND MUNICIPALITY
SUTHERLAND COMBINED SCHOOL	NAMAKWA	KAROO HOOGLAND MUNICIPALITY
BERGSIG SENIOR SECONDARY SCHOOL		
KAREEVILLE PRIMARY SCHOOL	KAROO DISTRICT	EMTHANJENI MUNICIPALITY
DE AAR PRIMARY SCHOOL	KAROO DISTRICT	EMTHANJENI MUNICIPALITY
IKHAYA PRIMARY SCHOOL	PIXLEY KA SEME	UBUNTU MUNICIPALITY
LOXTON PRIMARY SCHOOL: DANNNEHOF HOSTEL		
MOREWAG SCHOOL (HOSTEL)	PIXLEY KA SEME	SIYATHEMBA MUNICIPALITY
THEMBELIHLE SENIOR SECONDARY SCHOOL	PIXLEY KA SEME	SIYATHEMBA MUNICIPALITY
PHILLIPSTOWN PRIMARY SCHOOL	PIXLEY KA SEME	RENOSTERBERG MUNICIPALITY

ASSET DESCRIPTION	DISTRICT MUNICIPALITY	LOCAL MUNICIPALITY
PETRUSVILLE PRIMARY SCHOOL	PIXLEY KA SEME	RENOSTERBERG MUNICIPALITY
BONGANI HIGH - & PRIMARY SCHOOL	PIXLEY KA SEME	SIYANCUMA MUNICIPALITY
STEYNVILLE HIGH SCHOOL	PIXLEY KA SEME	THEMBELIHLE MUNICIPALITY
VUKASIZWE PRIMARY SCHOOL	PIXLEY KA SEME	THEMBELIHLE MUNICIPALITY
KIRRIKAMA HIGH SCHOOL	PIXLEY KA SEME	GRIEKWASTAD MUNICIPALITY
KIRRIKAMA HIGH SCHOOL	PIXLEY KA SEME	GRIEKWASTAD MUNICIPALITY
KIRRIKAMA HIGH SCHOOL	PIXLEY KA SEME	GRIEKWASTAD MUNICIPALITY
KIRRIKAMA HIGH SCHOOL	PIXLEY KA SEME	GRIEKWASTAD MUNICIPALITY
KIRRIKAMA HIGH SCHOOL	PIXLEY KA SEME	GRIEKWASTAD MUNICIPALITY
KIRRIKAMA HIGH SCHOOL	PIXLEY KA SEME	GRIEKWASTAD MUNICIPALITY

ASSET DESCRIPTION	DISTRICT MUNICIPALITY	LOCAL MUNICIPALITY
KIRRIKAMA HIGH SCHOOL	PIXLEY KA SEME	GRIEKWASTAD MUNICIPALITY
GRIEKWASTAD COMBINED SCHOOL	PIXLEY KA SEME	GRIEKWASTAD MUNICIPALITY
AALWYN INTERMEDIATE SCHOOL	PIXLEY KA SEME	SIYANCUMA MUNICIPALITY
ENOCH MTHETHO SECONDARY SCHOOL	PIXLEY KA SEME	UMSOBOMVU MUNICIPALITY
ENOCH MTHETHO SECONDARY SCHOOL	PIXLEY KA SEME	UMSOBOMVU MUNICIPALITY
IKHWEZI LOKUSA PRIMARY SCHOOL	PIXLEY KA SEME	UMSOBOMVU MUNICIPALITY
EUREKA PRIMARY SCHOOL	PIXLEY KA SEME	UMSOBOMVU MUNICIPALITY
COLESBERG HIGH SCHOOL	PIXLEY KA SEME	UMSOBOMVU MUNICIPALITY
COLESBERG HIGH SCHOOL	PIXLEY KA SEME	UMSOBOMVU MUNICIPALITY
COLESBERG HIGH SCHOOL	PIXLEY KA SEME	UMSOBOMVU MUNICIPALITY

ASSET DESCRIPTION	DISTRICT MUNICIPALITY	LOCAL MUNICIPALITY
CAREL VAN ZYL HIGH SCHOOL	PIXLEY KA SEME	KAREEBERG MUNICIPALITY
M.E. SNYMAN HOSTEL	PIXLEY KA SEME	KAREEBERG MUNICIPALITY
GAMAGARA HOËRSKOOL	KGALAGADI	GAMAGARA MUNICIPALITY
DIBENG PRIMARY SCHOOL	KGALAGADI	GAMAGARA MUNICIPALITY
DANIELSKUIL HIGH SCHOOL : SPORTSGROUND	SIYANDA	KGATELOPELE MUNICIPALITY
KUILSVILLE HIGH SCHOOL	SIYANDA	KGATELOPELE MUNICIPALITY
KEIMOES HIGH SCHOOL	SIYANDA	KAI GARIB MUNICIPALITY
KENHARDT INTERMEDIATE SCHOOL	SIYANDA	KAI GARIB MUNICIPALITY
KHOISIS (MET) PRIMARY SCHOOL	SIYANDA	TSANTSABANE MUNICIPALITY
RATANG - THUTO SECONDARY SCHOOL	SIYANDA	TSANTSABANE MUNICIPALITY


ASSET DESCRIPTION	DISTRICT MUNICIPALITY	LOCAL MUNICIPALITY
SISHEN PRIMARY SCHOOL	SIYANDA	GAMAGARA
LANGBERG HIGH SCHOOL	SIYANDA	TSANTSABANE MUNICIPALITY
NORTHERN CAPE PRIMARY SCHOOL	SIYANDA	TSANTSABANE MUNICIPALITY
MAIKAELELO PRIMARY SCHOOL	SIYANDA	TSANTSABANE MUNICIPALITY
GROBLERSHOOP HIGH SCHOOL	SIYANDA	IKHEIS MUNICIPALITY
GROBLERSHOOP HIGH SCHOOL	SIYANDA	IKHEIS MUNICIPALITY
MARTIN OOSTHUIZEN HIGH SCHOOL	SIYANDA	KAI GARIB MUNICIPALITY
KAKAMAS CENTRAL PRIMARY SCHOOL, AGRICULTURAL LAND	SIYANDA	KAI GARIB MUNICIPALITY
KAKAMAS CENTRAL PRIMARY SCHOOL, AGRICULTURAL LAND	SIYANDA	KAI GARIB MUNICIPALITY
WRENCHVILLE HIGH SCHOOL	KGALAGADI	GA-SEGONYANA MUNICIPALITY

ASSET DESCRIPTION	DISTRICT MUNICIPALITY	LOCAL MUNICIPALITY
KAROS INTERMEDIATE SCHOOL	SIYANDA	//KHARA HAIS MUNICIPALITY
S. C. KEARNS INTERMEDIATE SCHOOL	SIYANDA	//KHARA HAIS MUNICIPALITY
LEERKRANS INTERMEDIATE SCHOOL	SIYANDA	//KHARA HAIS MUNICIPALITY
OLYVENHOUTSDRIFT PRIMARY SCHOOL	SIYANDA	//KHARA HAIS MUNICIPALITY
KAKSLOOT INTERMEDIATE SCHOOL	SIYANDA	//KHARA HAIS MUNICIPALITY
WESTERKIM PRIMARY SCHOOL	SIYANDA	//KHARA HAIS MUNICIPALITY
DU TOITSPAN PRIMARY SCHOOL	FRANCES BAARDT	SOL PLAATJE
SEODIN PRIMARY SCHOOL	KGALAGADI	GA-SEGONYANA MUNICIPALITY
SWARTMORE (DRC) PRIMARY SCHOOL	SIYANDA	//KHARA HAIS MUNICIPALITY
KIMBERLEY PRIVATE ACADEMY	FRANCES BAARDT	SOL PLAATJE

ASSET DESCRIPTION	DISTRICT MUNICIPALITY	LOCAL MUNICIPALITY
ST. PATRICK'S CBC COLLGE	FRANCES BAARDT	SOL PLAATJE
WATERWORKS PRIMARY SCHOOL	FRANCES BAARDT	SOL PLAATJE
JANNIE BRINK SPECIAL SCHOOL	FRANCES BAARDT	SOL PLAATJE
PNIEL - LANDGOED PRIMêRE SKOOL	FRANCES BAARDT	DIKGATLONG MUNICIPALITY
OWENVANE PRIMARY SCHOOL	FRANCES BAARDT	DIKGATLONG MUNICIPALITY
SIVER BULLET INTERMEDIATE SCHOOL		
G. N. PRESSLY INTERMEDIATE SCHOOL		
ULCO INTERMEDIATE SCHOOL		
ULCO (SSKV) PRIMARY SCHOOL		
BANKDRIF PRIMARY SCHOOL		

ASSET DESCRIPTION	DISTRICT MUNICIPALITY	LOCAL MUNICIPALITY
LEKHADUNG PRIMARY SCHOOL		
JUMBOLANI INTERMEDIATE SCHOOL		
TADASCAR INTERMEDIATE SCHOOL		
TWEERIVIER METHODISTE PRIMARY SCHOOL	NAMAKWA	KAMIESBERG MUNICIPALITY
PAULSHOEK MET. PRIMARY SCHOOL	NAMAKWA	KAMIESBERG MUNICIPALITY
CAROLUSBERG PRIMARY SCHOOL	NAMAKWA	NAMA KHOI MUNICIPALITY
M'VERA SSKV PRIMARY SCHOOL	NAMAKWA	HANTAM MUNICIPALITY
KHARKAMS COMBINED SCHOOL		
SOEBATSFONTEIN N. G. K. PRIMARY SCHOOL		
LEPELSFONTEIN RK PRIMARY SCHOOL		


ASSET DESCRIPTION	DISTRICT MUNICIPALITY	LOCAL MUNICIPALITY
MARIAS GEDENK PRIMARY SCHOOL		
F. J. SMIT (NGK) INTERMEDIATE SCHOOL		
STEPHEN MALHERBE PRIMARY SCHOOL		
OLD SCHOOL (OFFICE)	NAMAKWA	KHAI-MA MUNICIPALITY
DRYFSAND INTERMEDIATE SCHOOL		
JOHAN HEIN INTERMEDIATE SCHOOL		
GAFFIE MAREE PRIMARY SCHOOL		
ALEXANDER BAAI HIGH SCHOOL		
VERNEUKPAN (VKK) PRIMARY SCHOOL		
ELIZABETH WIMMER PRIMARY SCHOOL		




ASSET DESCRIPTION	DISTRICT MUNICIPALITY	LOCAL MUNICIPALITY
AGGENEYS HIGH SCHOOL	NAMAKWA	KHAI-MA MUNICIPALITY
NORAP MET. PRIMARY SCHOOL		
WELGEMOED MORAWIESE PRIMARY SCHOOL		
MIDDELPOS PRIMARY SCHOOL		
HOTAZEL COMBINED SCHOOL		
ULSTER PRIMARY SCHOOL		
HOTAZEL PRIMARY SCHOOL		
J. J. DREYER PRIMARY SCHOOL	PIXLEY KA SEME	SIYATHEMBA MUNICIPALITY
OLD SCHOOL BOARD	PIXLEY KA SEME	SIYATHEMBA MUNICIPALITY
SONSKYN INTERMEDIATE SCHOOL	PIXLEY KA SEME	SIYATHEMBA MUNICIPALITY

ASSET DESCRIPTION	DISTRICT MUNICIPALITY	LOCAL MUNICIPALITY
F. A. LOOTS PRIMARY SCHOOL	PIXLEY KA SEME	SIYATHEMBA MUNICIPALITY
NORVALSPONT INTERMEDIATE SCHOOL		
INTERMEDIATE SCHOOL RIVERSIDE	PIXLEY KA SEME	SIYANCUMA MUNICIPALITY
OLIERRIVIER MARIANETE PRIMARY SCHOOL	PIXLEY KA SEME	SIYANCUMA MUNICIPALITY
BREIPAAL SNR SECONDARY SCHOOL	PIXLEY KA SEME	SIYANCUMA MUNICIPALITY
IKAGENG PRIMARY SCHOOL	PIXLEY KA SEME	SIYANCUMA MUNICIPALITY
BELMONT PRIMARY SCHOOL		
SCHOLTZFONTEIN PRIMARY SCHOOL		
PLOOYSBURG INTERMEDIATE SCHOOL		
UMSO HIGH SCHOOL	PIXLEY KA SEME	UMSOBOMVU MUNICIPALITY

ASSET DESCRIPTION	DISTRICT MUNICIPALITY	LOCAL MUNICIPALITY
LIME ACRES PRIMARY SCHOOL		
FINSCH (SSKV) PRIMARY SCHOOL		
LIME ACRES PRIMARY MINE SCHOOL		
GEORGE - EILAND PRIMARY SCHOOL	SIYANDA	KAI GARIB MUNICIPALITY
VAN ZYLRSRUS LOWER PRIMARY SCHOOL		
VAN ZYLRSRUS INTERMEDIATE SCHOOL		
KITLAYANYANG PRIMARY SCHOOL		
BLACKROCK PRIMARY SCHOOL		
FRIERSDALE (RK) INTERMEDIATE SCHOOL		
VORSTER EILAND PRIMARY SCHOOL		



ASSET DESCRIPTION	DISTRICT MUNICIPALITY	LOCAL MUNICIPALITY
BLOESMOND PRIMARY SCHOOL		
SWARTKOPSDAM VKK PRIMARY SCHOOL		
MC TAGGARTSKAMP (RK) PRIMARY SCHOOL		
J.J. ADAMS INTERMEDIATE SCHOOL		
FRANK BIGGS PRIMARY SCHOOL		
KALKWERF PRIMARY SCHOOL		
TOPLINE PRIMARY SCHOOL		
NEWTOWN PRIMARY SCHOOL		
HHT BITI MEMORIAL PRIMARY SCHOOL	SIYANDA	TSANTSABANE MUNICIPALITY
AGANG THUTO PRIMARY SCHOOL	SIYANDA	TSANTSABANE MUNICIPALITY




ASSET DESCRIPTION	DISTRICT MUNICIPALITY	LOCAL MUNICIPALITY
RE FENTSE PRIMARY SCHOOL	SIYANDA	TSANTSABANE MUNICIPALITY
GROOTDRINK INTERMEDIATE SCHOOL		
WILGENHOUTSDRIFPRIMARY SCHOOL		
STERNHAM INTERMEDIATE SCHOOL	SIYANDA	!KHEIS MUNICIPALITY
BRANDBOOM INTERMEDIATE SCHOOL	SIYANDA	!KHEIS MUNICIPALITY
JG JANSEN INTERMEDIATE SCHOOL	SIYANDA	!KHEIS MUNICIPALITY
GROBLERSHOOP HIGH SCHOOL	SIYANDA	!KHEIS MUNICIPALITY
UITSIG PRIMARY SCHOOL	SIYANDA	!KHEIS MUNICIPALITY
VOLOP INTERMEDIATE SCHOOL	SIYANDA	!KHEIS MUNICIPALITY
VREDESVALLEI PRIMARY SCHOOL	SIYANDA	KAI GARIB MUNICIPALITY

ASSET DESCRIPTION	DISTRICT MUNICIPALITY	LOCAL MUNICIPALITY
SCHOOL FARM 31 PORTION 5	K GALAGADI	GA-SEGONYANA MUNICIPALITY
ZEEKOEISTEEK PRIMARY SCHOOL		
AUGRABIES INTERMEDIATE SCHOOL		
ASSUMPTA (RK) PRIMARY SCHOOL		
LOUBOS (VGK) PRIMARY SCHOOL		
KLEIN MIER (VGK) PRIMARY SCHOOL		
RIETFontein COMBINED SCHOOL		
GROOT MIER (VGK) PRIMARY SCHOOL		
PHILANDERSBRON PRIMARY SCHOOL		
KLIPEILAND PRIMARY SCHOOL	SIYANDA	//KHARA HAIS MUNICIPALITY

ASSET DESCRIPTION	DISTRICT MUNICIPALITY	LOCAL MUNICIPALITY
GARIEPWATER PRIMARY SCHOOL	SIYANDA	//KHARA HAIS MUNICIPALITY
VAALKOPPIES (NGK) PRIMARY SCHOOL	SIYANDA	//KHARA HAIS MUNICIPALITY
PERDE EILAND PRIMARY SCHOOL		
DELPORTSHOOP COMBINED SCHOOL	FRANCES BAARDT	DIKGATLONG MUNICIPALITY
DELPORTSHOOP COMBINED SCHOOL	FRANCES BAARDT	DIKGATLONG MUNICIPALITY
PHAKAMISANE HIGH SCHOOL	PIXLEY KA SEME	EMTHANJENI MUNICIPALITY
KAROS PRIMARY SCHOOL	SIYANDA	KHARA HAIS MUNICIPALITY
KLIPEILAND PRIMARY SCHOOL	SIYANDA	KAI GARIB MUNICIPALITY
LANKLAAS EILAND PRIMARY SCHOOL	SIYANDA	KAI GARIB MUNICIPALITY
CURRIECAMP PRIMARY SCHOOL	SIYANDA	KAI GARIB MUNICIPALITY

ASSET DESCRIPTION	DISTRICT MUNICIPALITY	LOCAL MUNICIPALITY
GOERGE EILAND PRIMARY SCHOOL	SIYANDA	KAI GARIB MUNICIPALITY
VYEBOS PRIMARY SCHOOL	SIYANDA	KAI GARIB MUNICIPALITY
SOVERBY EILAND PRIMARY SCHOOL	SIYANDA	KAI GARIB MUNICIPALITY
NEILERSDRIFT INTERMEDIATE SCHOOL	SIYANDA	KAI GARIB MUNICIPALITY
BANKSDRIFT SECONDARY SCHOOL	FRANCES BAARDT	
BARKLEY WEST PRIMARY SCHOOL	FRANCES BAARDT	
BONTLENG PRIMARY SCHOOL	FRANCES BAARDT	
GAOSHUPE MAKODI PRIMARY SCHOOL	FRANCES BAARDT	
GN PRESLEY INTERMEDIERE SKOOL	FRANCES BAARDT	
KGOMOTSO SECONDARY SCHOOL	FRANCES BAARDT	

ASSET DESCRIPTION	DISTRICT MUNICIPALITY	LOCAL MUNICIPALITY
KGONO PRIMARY SCHOOL	FRANCES BAARDT	
KOOOPMANSFONTEIN PRIMARY SCHOOL	FRANCES BAARDT	
MOOKI-LOBELO PRIMARY SCHOOL	FRANCES BAARDT	
MOSALAKAE PUBLIC PRIMARY SCHOOL	FRANCES BAARDT	
MOTSWEDITHUTO INTERMEDIATE SCHOOL	FRANCES BAARDT	
OLEHILE MANCHWE INTERMEDIATE SCHOOL	FRANCES BAARDT	
NAZARETH HOUSE INTERMEDIATED SCHOOL	FRANCES BAARDT	
PABALLELO PRIMARY SCHOOL	FRANCES BAARDT	
PAMPIERSTAD SECONDARY SCHOOL	FRANCES BAARDT	
REAIPELA INTERMEDIATE SCHOOL	FRANCES BAARDT	



ASSET DESCRIPTION	DISTRICT MUNICIPALITY	LOCAL MUNICIPALITY
REALEBOGA INTERMEDIATE SCHOOL	FRANCES BAARDT	
REITLAMILE INTERMEDIATE SCHOOL	FRANCES BAARDT	
SETSABELO PRIMARY FARM SCHOOL	FRANCES BAARDT	SOL PLAATJE
SIMON MEDUPE PRIMARY SCHOOL	FRANCES BAARDT	
STILLWATER INTERMEDIATE SCHOOL	FRANCES BAARDT	
TAUDIARORA PRIMARY SCHOOL	FRANCES BAARDT	
TIRISANO INTERMEDIATE SCHOOL	FRANCES BAARDT	
VOORSPOED PRIMARY SCHOOL	FRANCES BAARDT	
WARRENVALE COMBINED SCHOOL	FRANCES BAARDT	
COMBINED (CVO) OLIFANTSHOEK	K GALAGADI	GA-SEGONYANA MUNICIPALITY

ASSET DESCRIPTION	DISTRICT MUNICIPALITY	LOCAL MUNICIPALITY
LUXOR AKADEMIESE SKOOL	KGALAGADI	GA-SEGONYANA MUNICIPALITY
TRINITY COLLEGE	KGALAGADI	GA-SEGONYANA MUNICIPALITY
BAREKI PRIMARY SCHOOL	KGALAGADI	GA-SEGONYANA MUNICIPALITY
BATSWALETSE PRIMARY SCHOOL	KGALAGADI	GA-SEGONYANA MUNICIPALITY
BAVIAANSKRANS PRIMARY SCHOOL	KGALAGADI	GA-SEGONYANA MUNICIPALITY
BOTHITHONG SECONDARY SCHOOL	KGALAGADI	GA-SEGONYANA MUNICIPALITY
DUTTON PRIMARYU SCHOOL	KGALAGADI	GA-SEGONYANA MUNICIPALITY
GAMOCWAEDI PRIMARY SCHOOL	KGALAGADI	GA-SEGONYANA MUNICIPALITY

ASSET DESCRIPTION	DISTRICT MUNICIPALITY	LOCAL MUNICIPALITY
GASEAGELWE PRIMARY SCHOOL	KGALAGADI	GA-SEGONYANA MUNICIPALITY
GOHONUWE INTERMEDIATE SCHOOL	KGALAGADI	GA-SEGONYANA MUNICIPALITY
KEATLHOLELA PRIMARY SCHOOL	KGALAGADI	GA-SEGONYANA MUNICIPALITY
KEGOMODITSWE SECONDARY SCHOOL	KGALAGADI	GA-SEGONYANA MUNICIPALITY
KITLANYANG PRIMARY SCHOOL	KGALAGADI	GA-SEGONYANA MUNICIPALITY
KONING PRIMARY SCHOOL	KGALAGADI	GA-SEGONYANA MUNICIPALITY
KP TOTO TECHNICAL AND COMMERCIAL SECONDARY SCHOOL	KGALAGADI	GA-SEGONYANA MUNICIPALITY
KS SHUPING SECONDARY SCHOOL	KGALAGADI	GA-SEGONYANA MUNICIPALITY
LEHIKENG INTERMEDIATE SCHOOL	KGALAGADI	GA-SEGONYANA MUNICIPALITY
LETLHAKAJANENG PRIMARY SCHOOL	KGALAGADI	GA-SEGONYANA MUNICIPALITY

ASSET DESCRIPTION	DISTRICT MUNICIPALITY	LOCAL MUNICIPALITY
MADIBENG PRIMARY SCHOOL	KGALAGADI	GA-SEGONYANA MUNICIPALITY
MAKOLOKOMENG PRIMARY SCHOOL	KGALAGADI	GA-SEGONYANA MUNICIPALITY
MAMASILO INTERMEDIATE SCHOOL	KGALAGADI	GA-SEGONYANA MUNICIPALITY
MATORO PRIMARY SCHOOL	KGALAGADI	GA-SEGONYANA MUNICIPALITY
MATSHANENG INTERMEDIATE SCHOOL	KGALAGADI	GA-SEGONYANA MUNICIPALITY
MECWETSANENG PRIMARY SCHOOL	KGALAGADI	GA-SEGONYANA MUNICIPALITY
NCWELENGWE PRIMARY SCHOOL	KGALAGADI	GA-SEGONYANA MUNICIPALITY
PAKO SECONDARY SCHOOL	KGALAGADI	GA-SEGONYANA MUNICIPALITY
SEHUNELO PRIMARY SCHOOL	KGALAGADI	GA-SEGONYANA MUNICIPALITY
TT LEKALAKE PRIMARY SCHOOL	KGALAGADI	GA-SEGONYANA MUNICIPALITY

ASSET DESCRIPTION	DISTRICT MUNICIPALITY	LOCAL MUNICIPALITY
LAERSKOOL KLEINZEE	NAMAKWA	
ST ANNA SEKONDERE PRIVAATSKOOL	NAMAKWA	
TNJ VAN DER WAITL KOLLEGE	NAMAKWA	
WILLISTON JUNIOR KOLLEGE	NAMAKWA	
ANDRIES RHEEDER PRIMERE SKOOL (NGK)	NAMAKWA	
DE HOOP PRIMERE SKOOL	NAMAKWA	
DIEPDRIFT PRIMERE SKOOL	NAMAKWA	
GOODHOUSE NGK PRIMERE SKOOL	NAMAKWA	
KLIPFONTEIN MET PRIMERE SKOOL	NAMAKWA	
KOOTJIESKOLK PRIMERE SKOOL	NAMAKWA	

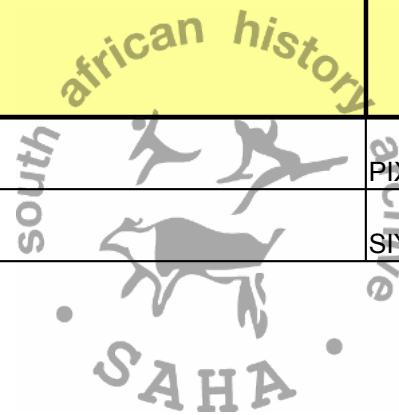
ASSET DESCRIPTION	DISTRICT MUNICIPALITY	LOCAL MUNICIPALITY
LAERSKOOL ELANDSVLEI	NAMAKWA	
LAERSKOOL GAFFIE MAREE	NAMAKWA	
LAERSKOOL REENEN	NAMAKWA	
LIELIEFONTEIN RK INTERMEDIATE SCHOOL	NAMAKWA	KAMIESBERG MUNICIPALITY
LEPELSFONTEIN RK PRIMERE SKOOL	NAMAKWA	
MATJIESKLOOF RK INTERMEDIERE SKOOL	NAMAKWA	
NOURIVIER MET PRIMERE SKOOL	NAMAKWA	KAMIESBERG MUNICIPALITY
PELLA (RK) INTERMEDIERE SKOOL	NAMAKWA	
RHENOSTERRIVIER SSKV PRIMERE SKOOL	NAMAKWA	
ST ANNES PRIMERE SKOOL	NAMAKWA	

ASSET DESCRIPTION	DISTRICT MUNICIPALITY	LOCAL MUNICIPALITY
ST PHILOMENA INTERMEDIATE SKOOL	NAMAKWA	
VOLKSKOOL ORANIA GEKOMBINEERD	PIXLEY KA SEME	
BETEL (NGK) PRIMERE SKOOL	PIXLEY KA SEME	
BLOUKRANS PRIMERE SKOOL	PIXLEY KA SEME	
BUCKLANDS (NGK) PRIMERE SKOOL	PIXLEY KA SEME	
CAREL VAN ZYL PRIMERE SKOOL	PIXLEY KA SEME	
DOMBIETERSFONTEIN PRIMERE SKOOL	PIXLEY KA SEME	
GARIEP HIGH SCHOOL	PIXLEY KA SEME	
GRANGE PRIMERE SKOOL	PIXLEY KA SEME	
HAYES PRIMERE SKOOL	PIXLEY KA SEME	

ASSET DESCRIPTION	DISTRICT MUNICIPALITY	LOCAL MUNICIPALITY
HOERSKOOL RIVERSIDE	PIXLEY KA SEME	
HUTCHINSON PRIMERE SKOOL	PIXLEY KA SEME	
KATLANI (NGK) PRIMERE SKOOL	PIXLEY KA SEME	
KELEMOGILE PRIMARY SCHOOL	PIXLEY KA SEME	
	PIXLEY KA SEME	
MELTON WOLD PRIMERE SKOOL	PIXLEY KA SEME	
MERRIMAN PRIMERE SKOOL	PIXLEY KA SEME	
MODDERFONTEIN PRIMERE SKOOL	PIXLEY KA SEME	
ORANJERIVIERSTASIE PRIMERE SKOOL	PIXLEY KA SEME	
REDLANDS PRIMERE SKOOL	PIXLEY KA SEME	

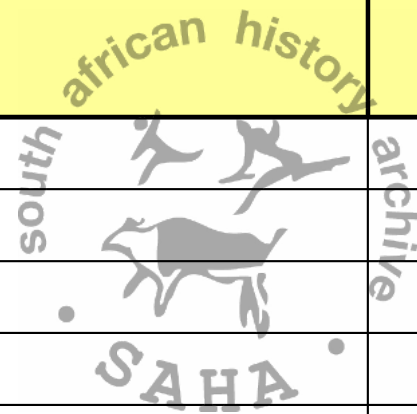
ASSET DESCRIPTION	DISTRICT MUNICIPALITY	LOCAL MUNICIPALITY
RIVERMEAD PRIMARY SKOOL	PIXLEY KA SEME	
SAAMSTAAN PRIMERE SKOOL	PIXLEY KA SEME	
SALT LAKE PRIMERE SKOOL	PIXLEY KA SEME	
SCHMIDTSDRIFT BATLHAPING INTERMEDIATE SCHOOL	FRANCES BAARDT	SOL PLAATJE
SS MADIKANE PRIMARY SCHOOL	PIXLEY KA SEME	
ST JOHNS (RC) PRIMARY SCHOOL	PIXLEY KA SEME	
UMTHOMBO WOLWAZI INTERMEDIATE FARM SCHOOL	PIXLEY KA SEME	
VALUS (NGK) PRIMERE SKOOL	PIXLEY KA SEME	
VAN DER WALTSPOORT PRIMERE SKOOL	PIXLEY KA SEME	
VLUGFONTEIN INTERMEDIATE SCHOOL	PIXLEY KA SEME	

ASSET DESCRIPTION	DISTRICT MUNICIPALITY	LOCAL MUNICIPALITY
YARDLEY PRIMARY SCHOOL	PIXLEY KA SEME	
CUM LAUDE ONAFHANKLIKE SKOOL	SIYANDA	



ASSET DESCRIPTION	DISTRICT MUNICIPALITY	LOCAL MUNICIPALITY
CVO KALAHARI SKOOL	SIYANDA	
ALHEIT (NGK) PRIMERE SKOOL	SIYANDA	
ASSMANG PRIMERE SKOOL	SIYANDA	
BLAAUWSKOP (RC) INTERMEDIATE SCHOOL	SIYANDA	
BOPLAAS PRIMERE SKOOL	SIYANDA	
CILLIE (NGK) PRIMERE SKOOL	SIYANDA	
CORNELIUS JANSEN PRIMERE SKOOL	SIYANDA	
DIE KUIL INTERMEDIATE SCHOOL		
FRANCISCUS INTERMEDIATE SCHOOL		
HOERSKOOL DUINEVELD		

ASSET DESCRIPTION	DISTRICT MUNICIPALITY	LOCAL MUNICIPALITY
KGOTATSANO PRIMARY SCHOOL		
LAERSKOOL CURRIESKAMP		
LAERSKOOL SAAMBOU		
LAERSKOOL SENTRAL KAKAMAS		
RIEMVASMAAK PRIMERE SKOOL		
SHA-LEJE PRIMARY SCHOOL		
WELKOM PRIMERE SKOOL		



TOWN	SUBURB/ VILLAGE	STREET ADDRESS	ACCOMMODATION TYPE	EXTENT (M ²)	REQUIRED PERFORMANCE STANDARD
VAALHARTS	SETTLEMENT A		SCHOOL		P3
VAALHARTS	SETTLEMENT B		SCHOOL	3.8581ha	P3
KIMBERLEY	BEACONSFIELD	HENDERSON STR	BUILDINGS/OFFICES		P3
KEIMoes	KEIMoes	GEMSBOK ROAD	SCHOOL	25685m ²	P3
PRIESKA	PRIESKA		SCHOOL		P3
PRIESKA	PRIESKA		SCHOOL		P3
PRIESKA	PRIESKA		SCHOOL	2.354.0058ha	P3

TOWN	SUBURB/ VILLAGE	STREET ADDRESS	ACCOMMODATION TYPE	EXTENT (M ²)	REQUIRED PERFORMANCE STANDARD
PRIESKA	PRIESKA	AGTEEN STR	SCHOOL	21800m ²	P3
PRIESKA	PRIESKA		SCHOOL	1,873.8609ha	P3
PRIESKA	PRIESKA	BOULEVARD & CHURCH STREET	SCHOOL	24,518m ²	P3
PRIESKA	PRIESKA	BIEGA FARM	SCHOOL		P3
PRIESKA	PRIESKA	SKOOL STR	SCHOOL		P3
PRIESKA	PRIESKA	16 VOORTREKKER STR	SCHOOL : HOSTEL	1487m ²	P3
KANONEILAND	KANONEILAND		SCHOOL		P3
KANONEILAND	KANONEILAND		SCHOOL		P3
KANONEILAND	KANONEILAND		SCHOOL		P3
KANONEILAND	KANONEILAND		SCHOOL		P3

TOWN	SUBURB/ VILLAGE	STREET ADDRESS	ACCOMMODATION TYPE	EXTENT (M ²)	REQUIRED PERFORMANCE STANDARD
KENHARDT	KENHARDT	CONNAN STR	SCHOOL : HOSTEL	1.6049	P3
STRYDENBURG	STRYDENBURG	CLINIC STR	SCHOOL	1.76.22ha	P3
KAKAMAS	KAKAMAS		ROAD	9148m ²	P3
KIMBERLEY	KIMBERLEY NORTH	153 TRANSVAAL ROAD	BUILDINGS/OFFICES	4742m ²	P3
MARYDALE	MARYDALE		SCHOOL		P3
MARYDALE	MARYDALE		SCHOOL		P3
MARYDALE	MARYDALE	SNYMAN STR	SCHOOL	2102m ²	P3
KURUMAN	KURUMAN	SKOOLPLAAS 31 PT 5	SCHOOL	3.5276	P3
UPINGTON	UPINGTON	46 SKOOLSTR	SCHOOL	3.1110ha	P3
KIMBERLEY	GALESHEWE	ETHEL STR 298	SCHOOL	2.3955 ha	P3

TOWN	SUBURB/ VILLAGE	STREET ADDRESS	ACCOMMODATION TYPE	EXTENT (M ²)	REQUIRED PERFORMANCE STANDARD
KIMBERLEY	RETSWELELE	MOSAMO STR 461	SCHOOL	5.4368m ²	P3
WARRENTON	WARRENTON	STUWIG STR	SCHOOL	3.2428ha	P3
UPINGTON	UPINGTON	C/O LE ROUX & LUTZ STR	SCHOOL	25698m ²	P3
UPINGTON	BELGRAVIA	C/O LE ROUX & LUTZ STR	SCHOOL: SPORTSGROUND	1.5266ha	P3
KIMBERLEY	RIVERTON		SCHOOL		P3
KIMBERLEY	KIMBERLEY	WELGEDAGT FARM	SCHOOL		P3
KIMBERLEY	BELGRAVIA	7 ARISTOTLE STR	SCHOOL	2.7362 ha	P3
POSTMASBURG	POSTMASBURG	KGOLO STR	SCHOOL		P3
POSTMASBURG	POSTMASBURG	486 MATSHOBANE STR	SCHOOL		P3
POSTMASBURG	POSTMASBURG	22 NOORD STR	SCHOOL	3.1011ha	P3

TOWN	SUBURB/ VILLAGE	STREET ADDRESS	ACCOMMODATION TYPE	EXTENT (M ²)	REQUIRED PERFORMANCE STANDARD
POSTMASBURG	POSTMASBURG	2 HOUT STR	SCHOOL	9.2603morge	P3
POSTMASBURG	POSTMASBURG	PLEIN STR 75	SCHOOL	2.8644ha	P3
HOPETOWN	HOPETOWN	MARK STR	SCHOOL	3.5689	P3
OLIFANTSHOEK	OLIFANTSHOEK	INDUSTRIA AVE	SCHOOL: SPORTSGROUND	1.4859ha	P3
OLIFANTSHOEK	OLIFANTSHOEK	HAMMERKOP STR	SCHOOL: SPORTSGROUND	1.3789ha	P3
OLIFANTSHOEK	OLIFANTSHOEK	HAMMERKOP STR	SCHOOL (DEMOLISHED)	2.7974ha	P3
OLIFANTSHOEK	OLIFANTSHOEK	KAGISHO AVE	SCHOOL	2.0097ha	P3
OLIFANTSHOEK	OLIFANTSHOEK	VAN RIEBEECK / COX STR	SCHOOL & HOSTEL	3.4509ha	P3
KIMBERLEY	BELGRAVIA	170 DU TOITSPAN ROAD	SCHOOL	1.2535	P3
KIMBERLEY	KIMBERLEY NORTH	3 VOORTREKKER STR	SCHOOL : HOSTEL	1.1237	P3

TOWN	SUBURB/ VILLAGE	STREET ADDRESS	ACCOMMODATION TYPE	EXTENT (M ²)	REQUIRED PERFORMANCE STANDARD
UPINGTON	UPINGTON	C/O SCHROEDER & MALHERBE STR	SCHOOL: SPORTSGROUND	5124m ²	P3
KIMBERLEY	KIMBERLEY NORTH	6 LAWRENCE STR	SCHOOL	1.1531	P3
KIMBERLEY	KIMBERLEY	OFF BARKLY ROAD	SCHOOL	9.9044morg	P3
KURUMAN	KURUMAN	SEODIN ROAD (LANDBOUGROND)	SCHOOL	3.4928ha	P3
GROBLERSHOOP	GROBLERSHOOP	SCHOOL STR	SCHOOL	1.1896	P3
KIMBERLEY	KIMBERLEY	13 -23 GRAHAM EDEN STR	SCHOOL	2.0041 m ²	P3
PRIESKA	PRIESKA	16 VOORTREKKER STR	SCHOOL : HOSTEL	1487m ²	P3
PRIESKA	PRIESKA	16 VOORTREKKER STR	SCHOOL : HOSTEL	1487m ²	P3
POSTMASBURG	POSTMASBURG	2 STANDER STR	SCHOOL	1.7845m ²	P3
WINDSORTON	WINDSORTON	FRERE STR	SCHOOL	1.8441ha	P3

TOWN	SUBURB/ VILLAGE	STREET ADDRESS	ACCOMMODATION TYPE	EXTENT (M ²)	REQUIRED PERFORMANCE STANDARD
RITCHIE	RITCHIE	MERCURY / KERK STR	SCHOOL	1.0168ha	P3
KURUMAN	KURUMAN	SEODIN ROAD (LANDBOUGROND)	SCHOOL	3.0700ha	P3
UPINGTON	JAN KEMPDORP	C/O JAN DE KLERK & RONDON STR	SCHOOL: SPORTSGROUND	15.0313m ²	P3
JAN KEMPDORP	JAN KEMPDORP	KOEKEPAN STR 3	SCHOOL	0.2939	P3
PRIESKA	PRIESKA	MANS STR	SCHOOL	27370 ha	P3
UPINGTON	UPINGTON	PARK STR	SCHOOL: SPORTSGROUND	1.7912ha	P3
KEIMOES	KEIMOES	UPINGTON WEG	SCHOOL : SPORTS GROUND	6.0716 ha	P3
KIMBERLEY	KIMBERLEY	CNR 14TH AND 19TH STR	SCHOOL	5.5634 ha	P3
PRIESKA	PRIESKA	337 VOORTREKKER STR	SCHOOL: SPORTSGROUND	3655m ²	P3
RITCHIE	RITCHIE	HOOF STR	SCHOOL	1.045ha	P3

TOWN	SUBURB/ VILLAGE	STREET ADDRESS	ACCOMMODATION TYPE	EXTENT (M ²)	REQUIRED PERFORMANCE STANDARD
KIMBERLEY	POSTMASBURG	45 - 49 LAWSON STR	SCHOOL : SPORTS GROUND	3.9278 ha	P3
UPINGTON	UPINGTON	KEIMOES AVENUE 34	SCHOOL	6.7904m ²	P3
UPINGTON	UPINGTON	KEIMOES AVENUE 34	SCHOOL	6.7904m ²	P3
UPINGTON	UPINGTON	70 KING STR	SCHOOL	3.4903ha	P3
HOPETOWN	HOPETOWN	MARK STR	SCHOOL : SPORTS GROUND	1.5995	P3
KIMBERLEY	NEW PARK	BELDINGSTR 5	SCHOOL	1.42hAa	P3
KIMBERLEY	FLOORS	DEODAR ROAD	SCHOOL	1.6778	P3
KIMBERLEY	HOMESTEAD	223 BARKLY ROAD	SCHOOL	2.6326	P3
KIMBERLEY	KESTELLHOF	13 WILLIAM GASSON STR	SCHOOL	2.8518ha	P3
UPINGTON	BELGRAVIA	LE ROUX STR	SCHOOL & HOSTEL	1.4863ha	P3

TOWN	SUBURB/ VILLAGE	STREET ADDRESS	ACCOMMODATION TYPE	EXTENT (M ²)	REQUIRED PERFORMANCE STANDARD
KIMBERLEY	KIMBERLEY	95 MEMORIAL ROAD	SCHOOL	17.1243 ha	P3
MARYDALE	MARYDALE	SNYMAN STR	SCHOOL	793m ²	P3
MARYDALE	MARYDALE	CHURCH STR	SCHOOL	793m ²	P3
MARYDALE	MARYDALE	OOR STR	SCHOOL	2.1305ha	P3
KIMBERLEY	BELGRAVIA	22 DALHAM STR	SCHOOL	4.7919 ha	P3
KIMBERLEY	KIMBERLEY NORTH	2 VOORTREKKER STR	SCHOOL	6.0215 ha	P3
KURUMAN	KURUMAN	SEODIN ROAD (LANDBOUGROND)	SCHOOL	2.9448ha	P3
KIMBERLEY	KESTELLHOF	14 WILLIAM GASSON STR	SCHOOL	3.3016 ha	P3
MARYDALE	MARYDALE	SNYMAN STR	SCHOOL	793m ²	P3
NIEKERKSHOOP	NIEKERKSHOOP	SKOOL STR	SCHOOL	3.6139ha	P3

TOWN	SUBURB/ VILLAGE	STREET ADDRESS	ACCOMMODATION TYPE	EXTENT (M ²)	REQUIRED PERFORMANCE STANDARD
NIEKERKSHOOP	NIEKERKSHOOP	SKOOL STR	SCHOOL	9918m ²	P3
KURUMAN	KURUMAN	SEODIN ROAD	SCHOOL	2.005ha	P3
KIMBERLEY	ROODEPAN	STARLING STR 90	SCHOOL	2.2995 ha	P3
KEIMoes	KEIMoes	HOOFSTR	SCHOOL : SPORTS GROUND	991m ²	P3
RITCHIE	RITCHIE	HOOF STR	SCHOOL	1646m ²	P3
GROBLERSHOOP	GROBLERSHOOP	SCHOOL STR	SCHOOL	3.9084	P3
POFADDER	POFADDER	SPRINGBOK STR	SCHOOL	5.1347ha	P3
KIMBERLEY	KIMBERLEY	23 MCDUGALL STR	SCHOOL	10.4216ha	P3
JAN KEMPDORP	JAN KEMPDORP		SCHOOL	0.2363	P3
KIMBERLEY	BELGRAVIA	GALESHEWE	SCHOOL	2.5896 ha	P3

TOWN	SUBURB/ VILLAGE	STREET ADDRESS	ACCOMMODATION TYPE	EXTENT (M ²)	REQUIRED PERFORMANCE STANDARD
KIMBERLEY	GALESHEWE	NOBENGULA STR 145	SCHOOL	2.0654 m ²	P3
KIMBERLEY	CENTRAL	4 FINDLAYSON STR	SCHOOL	2673 m ²	P3
PRIESKA	PRIESKA	BURGER STR	SCHOOL	5.75.09ha	P3
POFADDER	POFADDER	C/O BANHOFF & VISSER STR	SCHOOL	2.1546ha	P3
GRIEKWASTAD	GRIEKWASTAD	VOORTREKKER STR	SCHOOL : HOSTEL	2.8735 ha	P3
KIMBERLEY	BEACONSFIELD	27 BLACKING STR	SCHOOL	6640m ²	P3
KIMBERLEY	BEACONSFIELD	51 CENTRAL ROAD	SCHOOL	0.4259	P3
HARTSWATER	HARTSWATER	1 STRYDOM STR	SCHOOL & HALL	8565m ²	P3
HARTSWATER	HARTSWATER	1 STRYDOM STR	SCHOOL & HALL	8292m ²	P3
HARTSWATER	HARTSWATER	BONITA PARK	SCHOOL	3.2039ha	P3

TOWN	SUBURB/ VILLAGE	STREET ADDRESS	ACCOMMODATION TYPE	EXTENT (M ²)	REQUIRED PERFORMANCE STANDARD
HARTSWATER	HARTSWATER	1 STRYDOM STR	SCHOOL & HALL	8292m ²	P3
HARTSWATER	HARTSWATER	1 STRYDOM STR	SCHOOL & HALL	2.5696ha	P3
HARTSWATER	HARTSWATER	1 STRYDOM STR	SCHOOL: SPORTSGROUND	1.000m ²	P3
KIMBERLEY	GALESHEWE	RAMATSHELA STR 144	SCHOOL	2.0074 m ²	P3
KIMBERLEY	ASHBURNHAM	24 - 28 CHURCH ROAD	SCHOOL	8.8229morg	P3
STRYDENBURG	STRYDENBURG	ANKER STR	SCHOOL: HOSTEL	3.3647ha	P3
UPINGTON	UPINGTON	STEVE NAUDE STR	SCHOOL	9.4228ha	P3
UPINGTON	UPINGTON	48 - 110 VOORUITSIG STR	SCHOOL	4.5179m ²	P3
UPINGTON	UPINGTON	LUTZ STR	SCHOOL	1.5714m ²	P3
UPINGTON	UPINGTON	PARK STR	SCHOOL & HOSTEL	1.5108ha	P3

TOWN	SUBURB/ VILLAGE	STREET ADDRESS	ACCOMMODATION TYPE	EXTENT (M ²)	REQUIRED PERFORMANCE STANDARD
KENHARDT	KENHARDT	KERK STR	SCHOOL	1.0905 ha	P3
MARYDALE	MARYDALE	SNYMAN STR	SCHOOL:SPORTSGROUND	7112m ²	P3
UPINGTON	UPINGTON	PARK STR	SCHOOL	9974m ²	P3
KIMBERLEY	NEW PARK	HALKETTSTR 19	SCHOOL	0.1004m ²	P3
POSTMASBURG	POSTMASBURG	4TH AVENUE 28	SCHOOL	2.5000ha	P3
KIMBERLEY	GALESHEWE	431 MPIKWANE STR	SCHOOL	213.0 m ²	P3
KIMBERLEY	BELGRAVIA	ERGETON STR	SCHOOL	1.3243 ha	P3
KIMBERLEY	NEW PARK	9 ALKIN STR	SCHOOL	0.7326ha	P3
HOPETOWN	HOPETOWN	MARK STR	SCHOOL : HOSTEL	1.4831	P3
KURUMAN	KURUMAN	SEODIN ROAD (LANDBOUGROND)	SCHOOL	2.6496ha	P3

TOWN	SUBURB/ VILLAGE	STREET ADDRESS	ACCOMMODATION TYPE	EXTENT (M ²)	REQUIRED PERFORMANCE STANDARD
KIMBERLEY	BELGRAVIA	42A MEMORIAL STR	SCHOOL	7.8321 ha	P3
KAKAMAS	KAKAMAS	HOFMEYER WEG	SCHOOL	2.823 ha	P3
KAKAMAS	KAKAMAS	KOEDOE STR	SCHOOL	3,10.23 ha	P3
KATHU	KATHU	BEN ALBERTS ROAD	SCHOOL	4.8285	P3
KATHU	KATHU	BEN ALBERTS ROAD	SCHOOL	9.8077	P3
KEIMOES	KEIMOES	ZAIMAN STR	SCHOOL	5.7985ha	P3
KURUMAN	KURUMAN	SEODIN ROAD (LANDBOUGROND)	SCHOOL	3.1069ha	P3
GROBLERSHOOP	GROBLERSHOOP	JAN GOUWS STR	SCHOOL	3.6007	P3
WINDSORTON	WINDSORTON	FRERE STR	SCHOOL	8.18ha	P3
NIEKERKSHOOP	NIEKERKSHOOP	SKOOL STR	SCHOOL	1.000m ²	P3

TOWN	SUBURB/ VILLAGE	STREET ADDRESS	ACCOMMODATION TYPE	EXTENT (M ²)	REQUIRED PERFORMANCE STANDARD
KAKAMAS	KAKAMAS		SCHOOL	1491m ²	P3
KAKAMAS	KAKAMAS		SCHOOL : BOYS HOSTEL	4.0855	P3
KIMBERLEY	BEACONSFIELD	22 HERCULES STR	SCHOOL	0.5432	P3
KENHARDT	KENHARDT	H/V SCHOOL & BRUSSEL STR	SCHOOL	1.2848 ha	P3
KAKAMAS	KAKAMAS	HOFMEYER & 10DE LAAN	SCHOOL : SPORTS GROUND	3.1138	P3
KIMBERLEY	GALESHEWE	KWENA STR 314	SCHOOL	2.805m ²	P3
UPINGTON	UPINGTON	C/O LE ROUX & LUTZ STR	SCHOOL	1.6783ha	P3
PRIESKA	PRIESKA	337 VOORTREKKER STR	SCHOOL	1142m ²	P3
RITCHIE	RITCHIE	MERCURY / KERK STR	SCHOOL	2.0279mo	P3
KIMBERLEY	COLVILLE	OFF BARKLY ROAD	SCHOOL	2.6889ha	P3

TOWN	SUBURB/ VILLAGE	STREET ADDRESS	ACCOMMODATION TYPE	EXTENT (M ²)	REQUIRED PERFORMANCE STANDARD
DOUGLAS	DOUGLAS	12 MQOMO STR	SCHOOL	1467m ²	P3
DOUGLAS	DOUGLAS	25 BOWKER STR	SCHOOL	2141sqm	P3
DOUGLAS	DOUGLAS	25 BOWKER STR	SCHOOL	2141sqm	P3
DOUGLAS	DOUGLAS	VAAL-ORANGELAAN, BREIPAAL	SCHOOL	2.8141 ha	P3
POSTMASBURG	POSTMASBURG	HOUT STR 2	SCHOOL	7.9317	P3
RITCHIE	RITCHIE	HOOFSTR	SCHOOL	4180m ²	P3
JAN KEMPDORP	JAN KEMPDORP	KOEKEPAN STR 8	SCHOOL	0.1404	P3
KEIMOES	KEIMOES	ZAAIMAN STR	SCHOOL	991 m ²	P3
JAN KEMPDORP	JAN KEMPDORP	ODENDAAL STR 1	SCHOOL	0.2299	P3
JAN KEMPDORP	JAN KEMPDORP	6 JAKARANDA AVENUE	SCHOOL	2.5528	P3

TOWN	SUBURB/ VILLAGE	STREET ADDRESS	ACCOMMODATION TYPE	EXTENT (M ²)	REQUIRED PERFORMANCE STANDARD
KIMBERLEY	GALESHEWE	MONDILE STR 74	SCHOOL	2.6891 m ²	P3
UPINGTON	UPINGTON	7 VOORUITSIG STR	SCHOOL & HOSTEL	12.3248m ²	P3
WARRENTON	WARRENTON	STRUWIG STR	SCHOOL	4.6386ha	P3
UPINGTON	UPINGTON	PARK STR	SCHOOL: SPORTSGROUND	28492ha	P3
KIMBERLEY	BEACONSFIELD	53 CENTRAL STR	SCHOOL	5.4832 ha	P3
KIMBERLEY	FLOORS	29 COMMUNITY STR	SCHOOL	1.7391m	P3
KIMBERLEY	KIMBERLEY	25 CRONON WEG	SCHOOL	16.3459 ha	P3
KIMBERLEY	CENTRAL	FINIS ROAD 2 - 6	SCHOOL	2.8120 ha	P3
KIMBERLEY	BELGRAVIA	ELSMERE STR	SCHOOL	2.2781 ha	P3
POSTMASBURG	POSTMASBURG	4 KOPPIE STR	SCHOOL	9913 m ²	P3

TOWN	SUBURB/ VILLAGE	STREET ADDRESS	ACCOMMODATION TYPE	EXTENT (M ²)	REQUIRED PERFORMANCE STANDARD
KIMBERLEY	BELGRAVIA	3 - 7 BISHOP STR	SCHOOL	3.0058 ha	P3
KIMBERLEY	KIMBERLEY NORTH	WILLIS STR	SCHOOL	2.5652morg	P3
STRYDENBURG	STRYDENBURG	270 CLINIC STR	SCHOOL: HOSTEL	6334m ²	P3
KIMBERLEY	KIMBERLEY	BARKLY ROAD	SCHOOL	1.7245morg	P3
KURUMAN	KURUMAN	45 DIPICO STR	SCHOOL	0.3311	P3
HOPETOWN	HOPETOWN	MARK STR	SCHOOL	0.0000dum	P3
HOPETOWN	HOPETOWN	SCHOOL STR	SCHOOL : SPORTS GROUND	62222m ²	P3
KURUMAN	KURUMAN	SEODIN ROAD (LANDBOUGROND)	SCHOOL	2.4411ha	P3
KIMBERLEY	KIMBERLEY	1 - 21 BARNATO STR	SCHOOL	3.2055 ha	P3
GROBLERSHOOP	GROBLERSHOOP		SCHOOL	0.2952	P3

TOWN	SUBURB/ VILLAGE	STREET ADDRESS	ACCOMMODATION TYPE	EXTENT (M ²)	REQUIRED PERFORMANCE STANDARD
KURUMAN	KURUMAN	SEODIN ROAD	SCHOOL	2.0143ha	P3
UPINGTON	UPINGTON	C/O JAN DE KLERK & RONDON STR	SCHOOL & BOYS HOSTEL	9.1746ha	P3
POSTMASBURG	POSTMASBURG	STANDER STR 3	SCHOOL	1.7131ha	P3
KIMBERLEY	KIMBERLEY	23A GRAHAM EDEN STR	SCHOOL	0.4251m ²	P3
KIMBERLEY	GALESHEWE	1317 SOLOMON MEKGWE STR	SCHOOL	2.0481 ha	P3
KIMBERLEY	KIMBERLEY	SHACKLETON ROAD-CHATFIELD 2-	SCHOOL	39752 m ²	P3
POFADDER	POFADDER	SPRINGBOK STR	SCHOOL: SPORTSGROUND	1008.33ha	P3
RITCHIE	RITCHIE	HOOFSTR	SCHOOL	8094m ²	P3
HARTSWATER	HARTSWATER	984 PETUNIA STR	SCHOOL	2.5279	P3
PRIESKA	PRIESKA	HOOF STR	SCHOOL: SPORTSGROUND	313m ²	P3

TOWN	SUBURB/ VILLAGE	STREET ADDRESS	ACCOMMODATION TYPE	EXTENT (M ²)	REQUIRED PERFORMANCE STANDARD
KIMBERLEY	GALESHEWE	SEHULARO STR 557	SCHOOL	1.344 ha	P3
KEIMOES	KEIMOES	ZAAIMAN STR	SCHOOL	991 m ²	P3
KEIMOES	KEIMOES	ZAAIMAN STR	SCHOOL	991 m ²	P3
KEIMOES	KEIMOES	ZAAIMAN STR	SCHOOL	991 m ²	P3
KEIMOES	KEIMOES	ZAAIMAN STR	SCHOOL	991 m ²	P3
KEIMOES	KEIMOES	ZAAIMAN STR	SCHOOL	991 m ²	P3
KEIMOES	KEIMOES	ZAAIMAN STR	SCHOOL	991 m ²	P3
KEIMOES	KEIMOES	ZAAIMAN STR	SCHOOL	991 m ²	P3
KEIMOES	KEIMOES	ZAAIMAN STR	SCHOOL	991 m ²	P3
KEIMOES	KEIMOES	HOOFSTR	SCHOOL : SPORTS GROUND	991m ²	P3
JAN KEMPDORP	JAN KEMPDORP		SCHOOL	0.2453	P3

TOWN	SUBURB/ VILLAGE	STREET ADDRESS	ACCOMMODATION TYPE	EXTENT (M ²)	REQUIRED PERFORMANCE STANDARD
PRIESKA	PRIESKA	BURGER STR	SCHOOL, HOSTEL & SPORTSGROUND	81873m ²	P3
KIMBERLEY	HERLEAR	44 OLIMPIA STR	SCHOOL	2.83.61 ha	P3
KEIMOES	KEIMOES	SPRINGBOK AVENUE	SCHOOL & HOSTEL	7.2388ha	P3
KIMBERLEY	GALESHEWE	15941 CHAKA STR	SCHOOL	3.0975 m ²	P3
KIMBERLEY	HOMEVALLEY	SECOND STR	SCHOOL	3.4527ha	P3
KIMBERLEY	GALESHEWE	JONATHAN DIPHUKO STR 63	SCHOOL	2.5128 ha	P3
KIMBERLEY	BEACONSFIELD	29 BLACKING STR	SCHOOL	4.217 ha	P3
NIEKERKSHOOP	NIEKERKSHOOP	SKOOL STR	SCHOOL/SPORTFIELD	3.6235ha	P3
KIMBERLEY	NEW PARK	HALKETT STR 25	SCHOOL	620 m ²	P3
STRYDENBURG	STRYDENBURG	ANKER STR	SCHOOL	1.27.86ha	P3

TOWN	SUBURB/ VILLAGE	STREET ADDRESS	ACCOMMODATION TYPE	EXTENT (M ²)	REQUIRED PERFORMANCE STANDARD
GRIEKWASTAD	GRIEKWASTAD	54 WATERBOER STR	SCHOOL	24354 m ²	P3
KIMBERLEY	HOMESTEAD	BARKLY ROAD 156	BUILDINGS/OFFICES	1.7280 ha	P3
KIMBERLEY	HOMESTEAD	BARKLY ROAD 156	BUILDINGS/OFFICES	7.00773 ha	P3
KIMBERLEY	HOMESTEAD	BARKLY ROAD 156	BUILDINGS/OFFICES	8.8053	P3
UPINGTON	UPINGTON	PARK STR	SCHOOL	3839m ²	P3
KIMBERLEY	NEW PARK	49 HALKETT STREET	SCHOOL	0476 ha	P3
UPINGTON	UPINGTON	DIAMANT STR	SCHOOL	7.3451ha	P3
KIMBERLEY	KIMBERLEY	LANYON STR	SCHOOL	2860 m ²	P3
KIMBERLEY	KIMBERLEY NORTH	1 BEIT STR	SCHOOL	0.5766	P3
MARYDALE	MARYDALE	KERK STR	SCHOOL: HOSTEL	1.8836ha	P3

TOWN	SUBURB/ VILLAGE	STREET ADDRESS	ACCOMMODATION TYPE	EXTENT (M ²)	REQUIRED PERFORMANCE STANDARD
POSTMASBURG	POST	NOORD STR 22	SCHOOL	3.7228ha	P3
DOUGLAS	DOUGLAS	1451 WESLAAN, BREIPAAL	SCHOOL	68423 m ²	P3
KIMBERLEY	GALESHEWE	KESIAMANG STR 8807	SCHOOL	1.9902 ha	P3
KURUMAN	KURUMAN	SEODIN ROAD	SCHOOL	2.7478 ha	P3
KEIMOES	KEIMOES	HOOF STR	SCHOOL	3965m ²	P3
KURUMAN	KURUMAN	SEODIN ROAD (LANDBOUGROND)	SCHOOL	2.5520ha	P3
GROBLERSHOOP	GROBLERSHOOP	JAN GOUWS STR	SCHOOL	1.0515	P3
UPINGTON	UPINGTON	C/O SCHROEDER & MALHERBE STR	SCHOOL	9.1251m ²	P3
KIMBERLEY	KIMBERLEY	PNIEL ROAD	SCHOOL	4.0123	P3
WINDSORTON	WINDSORTON	LANG STR	SCHOOL	3.5245ha	P3

TOWN	SUBURB/ VILLAGE	STREET ADDRESS	ACCOMMODATION TYPE	EXTENT (M ²)	REQUIRED PERFORMANCE STANDARD
KIMBERLEY	GALESHEWE	MAPUTLE STR 6733	SCHOOL	2.1511 ha	P3
KIMBERLEY	BEACONSFIELD	24 HERCULES STR	SCHOOL	0.5242	P3
UPINGTON	UPINGTON	2 - 24 UILSBERG STR	SCHOOL	2.7912m ²	P3
POSTMASBURG	POSTASBURG	2 HOUT STR	SCHOOL	1085m ²	P3
KIMBERLEY	GALESHEWE	ETHEL STR 299	SCHOOL	4.7799 ha	P3
PRIESKA	PRIESKA	MANS STR	SCHOOL	0.5948	P3
POSTMASBURG	POSTASBURG	HOUT STR 4	SCHOOL/HOSTEL	6.879ha	P3
STRYDENBURG	STRYDENBURG	CLINIC STR	SCHOOL: HOSTEL	3.22.97ha	P3
JAN KEMPDORP	JAN KEMPDORP	VAN RIEBEECK AVENUE	SCHOOL	19.6183	P3
WARRENTON	WARRENTON	960 MOLEFE STR	SCHOOL	1.2362ha	P3

TOWN	SUBURB/ VILLAGE	STREET ADDRESS	ACCOMMODATION TYPE	EXTENT (M ²)	REQUIRED PERFORMANCE STANDARD
KIMBERLEY	ROODEPAN	SPARROW STR 43	SCHOOL	2.7334 ha	P3
KIMBERLEY	GALESHEWE	MASHOKO STR 50	SCHOOL	2.4294 ha	P3
KIMBERLEY	FLOORS	MAPLE ROAD	SCHOOL	1.8748morg	P3
DELPORTSHOOP	DELPORTSHOOP	GOUSBLOM STR	SCHOOL	3.0995 ha	P3
UPINGTON	UPINGTON	62 - 92 FRANS VAN ROOI STR	SCHOOL	2.752m ²	P3
UPINGTON	UPINGTON	PARK STR	SCHOOL	2687m ²	P3
KIMBERLEY	NEW PARK	BLACKSTR 42-48	SCHOOL	5.1612ha	P3
WARRENTON	WARRENTON	MAGRIETA PRINSLOO STR	SCHOOL: HOSTEL	8.5565ha	P3
KIMBERLEY	BEACONSFIELD	53A CENTRAL STR	SCHOOL	0.733	P3
KIMBERLEY	KIMBERLEY	HAYSTON STR 5	SCHOOL	6.4671	P3

TOWN	SUBURB/ VILLAGE	STREET ADDRESS	ACCOMMODATION TYPE	EXTENT (M ²)	REQUIRED PERFORMANCE STANDARD
KIMBERLEY	KIMBERLEY	BOSHOFF STR	SCHOOL	219 m ²	P3
KURUMAN	KURUMAN	SEODIN ROAD	SCHOOL	3.6522	P3
KURUMAN	KURUMAN	DUIKERWEG	SCHOOL	12.9369	P3
KIMBERLEY	KIMBERLEY NORTH	4 LAWRENCE STR	SCHOOL	0.0286	P3
KAKAMAS	KAKAMAS	VOORTREKKER STR	SCHOOL	4.7159	P3
KURUMAN	KURUMAN	SKOOLPLAAS 31 PT 2	SCHOOL	5.1451	P3
KURUMAN	KURUMAN	SEODIN ROAD (LANDBOUGROND)	SCHOOL	2.6796ha	P3
GROBLERSHOOP	GROBLERSHOOP	SCHOOL STR	SCHOOL	5.8117	P3
UPINGTON	UPINGTON	C/O JAN DE KLERK & RONDON STR	SCHOOL & GIRLS HOSTEL	9.3993ha	P3
POSTMASBURG	POSTASBURG	STANDER STR 4	SCHOOL	0.4466m ²	P3

TOWN	SUBURB/ VILLAGE	STREET ADDRESS	ACCOMMODATION TYPE	EXTENT (M ²)	REQUIRED PERFORMANCE STANDARD
KURUMAN	KURUMAN	SEODIN ROAD	SCHOOL	3.8297ha	P3
HARTSWATER	HARTSWATER	1 STRYDOM STR	SCHOOL	12.0662ha	P3
KIMBERLEY	BEACONSFIELD	49 CENTRAL STR	SCHOOL	4.217 ha	P3
KIMBERLEY	BELGRAVIA	MEMORIAL ROAD 42	SCHOOL	0.1864	P3
KEIMOES	KEIMOES	HOOF STR	SCHOOL	991m ²	P3
RITCHIE	RITCHIE	HOOFSTR	SCHOOL: SPORTSGROUND	8361m ²	P3
KAKAMAS	KAKAMAS	VOORTREKKER STR	SCHOOL		P3
KAKAMAS	KAKAMAS	VOORTREKKER STR	SCHOOL : HOSTEL	1.1199	P3
JAN KEMPDORP	JAN KEMPDORP	GREN STR	SCHOOL	0.1968	P3
PRIESKA	PRIESKA	44 ANDRIES PRETORIUS	SCHOOL	7138m ²	P3

TOWN	SUBURB/ VILLAGE	STREET ADDRESS	ACCOMMODATION TYPE	EXTENT (M ²)	REQUIRED PERFORMANCE STANDARD
POFADDER	POFADDER	VON WIELIGH STR	SCHOOL: HOSTEL	4461m ²	P3
KURUMAN	KURUMAN	SEODIN ROAD	SCHOOL	0.7019	P3
PRIESKA	PRIESKA	LOOTS BOULEVARD	SCHOOL: SPORTSGROUND	2.4518ha	P3
KIMBERLEY	KIMBELEY	FIRST STR	SCHOOL	3.9088ha	P3
UPINGTON	UPINGTON	17 SKOOLSTR	SCHOOL	1.7698m ²	P3
KIMBERLEY	NW PARK	HALKETTSTR 23	SCHOOL	0.0756m ²	P3
KIMBERLEY	KIMBERLEY NORTH	285 LAWRENCE STR	SCHOOL	0.0285	P3
HOPETOWN	HOPETOWN	VYGIE STR	SCHOOL	2.5701	P3
KIMBERLEY	NEW PARK	59 HALKET STR	SCHOOL	0.487 ha	P3
UPINGTON	UPINGTON	2 - 24 UILSBERG STR	SCHOOL	9.6411m ²	P3

TOWN	SUBURB/ VILLAGE	STREET ADDRESS	ACCOMMODATION TYPE	EXTENT (M ²)	REQUIRED PERFORMANCE STANDARD
KIMBERLEY	KIMBERLEY NORTH	1 - 5 BEIT STR	SCHOOL	3.3562	P3
MARYDALE	MARYDALE	SNYMAN STR	SCHOOL	793m ²	P3
KIMBERLEY	BELGRAVIA	35 MEMORIAL STR	SCHOOL	4.2479 ha	P3
KIMBERLEY	NEW PARK	HALKETT STR 76	SCHOOL	7.2661 ha	P3
KURUMAN	KURUMAN	VLEI / MC CARTHY STR	SCHOOL	3.4261 ha	P3
KURUMAN	KURUMAN	SEODIN ROAD	SCHOOL	3.1057ha	P3
KAKAMAS	KAKAMAS	RAND STR	SCHOOL	6.0486	P3
KURUMAN	KURUMAN	C-O VOORTREKKER & CHURCH ST	SCHOOL	0.6305	P3
GROBLERSHOOP	GROBLERSHOOP	GROBLERSHOOP	SCHOOL	1.5019	P3
KIMBERLEY	ROODEPAN	LAKSMAN STR 1	SCHOOL	7.9207 ha	P3

TOWN	SUBURB/ VILLAGE	STREET ADDRESS	ACCOMMODATION TYPE	EXTENT (M ²)	REQUIRED PERFORMANCE STANDARD
KIMBERLEY	BELGRAVIA	1 THAW STR	SCHOOL	1.5343 ha	P3
PRIESKA	PRIESKA	VAN NIEKERK STR	SCHOOL: HOSTEL	14.1334ha	P3
KIMBERLEY	GALESHEWE	DITAKE STR 1	SCHOOL	2.3877 m ²	P3
JAN KEMPDORP	JAN KEMPDORP	ODENDAAL STR 7	SCHOOL	0.2099	P3
POSTMASBURG	POSTASBURG	4 HOUT STR	SCHOOL	2044m ²	P3
KIMBERLEY	KIMBERLEY	27-29 HALKETTSTR	SCHOOL	0.8551ha	P3
KIMBERLEY	GALESHEWE	SESEDI STR 179	SCHOOL	2.8058 ha	P3
FRASERBURG	FRASERBURG	DYSON AND CILLIER STR	OFFICE	1796m ²	P3
FRASERBURG	FRASERBURG	DYSON AND CILLIER STR	OFFICE	1807m ²	P3
FRASERBURG	FRASERBURG	DYSON AND CILLIER STR	OFFICE	1797m ²	P3

TOWN	SUBURB/ VILLAGE	STREET ADDRESS	ACCOMMODATION TYPE	EXTENT (M ²)	REQUIRED PERFORMANCE STANDARD
FRASERBURG	FRASERBURG	DYSON AND CILLIER STR	OFFICE	1.2300m ²	P3
FRASERBURG	FRASERBURG	MYBURGH STR	SCHOOL	4283m ²	P3
FRASERBURG	FRASERBURG	MYBURGH STR	SCHOOL	1121m ²	P3
FRASERBURG	FRASERBURG	MYBURGH STR	SCHOOL	802m ²	P3
FRASERBURG	FRASERBURG	MYBURGH STR	SCHOOL	4283m ²	P3
FRASERBURG	FRASERBURG	MYBURGH STR	SCHOOL	4915m ²	P3
FRASERBURG	FRASERBURG	MYBURGH STR	SCHOOL	4283m ²	P3
FRASERBURG	FRASERBURG	MYBURGH STR	SCHOOL	2147m ²	P3
FRASERBURG	FRASERBURG	MYBURGH STR	SCHOOL	2825m ²	P3
WILLISTON	WILLISTON	AMANDELBOOM STR	SCHOOL	7703m ²	P3

TOWN	SUBURB/ VILLAGE	STREET ADDRESS	ACCOMMODATION TYPE	EXTENT (M ²)	REQUIRED PERFORMANCE STANDARD
WILLISTON	WILLISTON	REINEKE STR STR	SCHOOL: HOSTEL	7614m ²	P3
FRASERBURG	FRASERBURG	SCHOOL STR	SCHOOL	2.1369	P3
WILLISTON	WILLISTON	NUWE STR 5	SCHOOL	1.9827ha	P3
CARNAVON RD	CARNAVON	ALHEIT STR	SCHOOL : HOSTEL	0.1136 m ²	P3
WILLISTON	WILLISTON	HOOG STR	SCHOOL: PLAYGROUND	1327m ²	P3
NIEUWOUDTVILLE	NIEUWOUDTVILLE	LELIE STR	SCHOOL	2.50.00ha	P3
LOXTON	LOXTON	VYGIE STR	SCHOOL	12811m ²	P3
LOXTON	LOXTON	MARKSTR	SCHOOL	0.5064	P3
WILLISTON	WILLISTON	NUWE STR	SCHOOL: SHOOTING RANGE	1757m ²	P3
WILLISTON	WILLISTON	HOOG STR	SCHOOL: PLAYGROUND	1416m ²	P3

TOWN	SUBURB/ VILLAGE	STREET ADDRESS	ACCOMMODATION TYPE	EXTENT (M ²)	REQUIRED PERFORMANCE STANDARD
VOSBURG	VOSBURG	SOUTBOS STR	SCHOOL	.5627ha/3.6709ha	P3
WILLISTON	WILLISTON	HOOG STR	SCHOOL: PLAYGROUND	1388m ²	P3
LOXTON	LOXTON	KERK STR	SCHOOL: HOSTEL	0.1269	P3
WILLISTON	WILLISTON	NUWE STR	SCHOOL: PLAYGROUND	1861m ²	P3
WILLISTON	WILLISTON	AMANDELBOOM STR	SCHOOL: HOSTEL	3.0109ha	P3
LOXTON	LOXTON	KERK STR	SCHOOL: HOSTEL	0.1269m ²	P3
LOXTON	LOXTON	KERK STR	SCHOOL: HOSTEL	0.1269m ²	P3
LOXTON	LOXTON	KERK STR	SCHOOL: HOSTEL	0.1269m ²	P3
LOXTON	LOXTON	KERK STR	SCHOOL: HOSTEL	0.1269m ²	P3
LOXTON	LOXTON	KERK STR	SCHOOL	0.1269	P3

TOWN	SUBURB/ VILLAGE	STREET ADDRESS	ACCOMMODATION TYPE	EXTENT (M ²)	REQUIRED PERFORMANCE STANDARD
LOXTON	LOXTON	H/V MARK STR/AURET STR	SCHOOL	0.2538	P3
LOXTON	LOXTON	H/V MARK STR/AURET STR	SCHOOL	0.2538	P3
SPRINGBOK	SPRINGBOK	SCHOOL STR	SCHOOL	1.6435morge	P3
LOXTON	LOXTON	H/V MARK STR/AURET STR	SCHOOL	0.2538	P3
LOXTON	LOXTON	H/V MARK STR/AURET STR	SCHOOL	2538m ²	P3
LOXTON	LOXTON	H/V MARK STR/AURET STR	SCHOOL	2538m ²	P3
LOXTON	LOXTON	H/V MARK STR/AURET STR	SCHOOL	0.2516	P3
LOXTON	LOXTON	H/V MARK STR/AURET STR	SCHOOL	0.2519	P3
LOXTON	LOXTON	H/V MARK STR/AURET STR	SCHOOL	0.2538	P3
LOXTON	LOXTON	H/V MARK STR/AURET STR	SCHOOL	0.2538	P3

TOWN	SUBURB/ VILLAGE	STREET ADDRESS	ACCOMMODATION TYPE	EXTENT (M ²)	REQUIRED PERFORMANCE STANDARD
LOXTON	LOXTON	H/V MARK STR/AURET STR	SCHOOL	0.4915	P3
LOXTON	LOXTON	H/V MARK STR/AURET STR	SCHOOL	0.2538	P3
LOXTON	LOXTON	H/V MARK STR/AURET STR	SCHOOL	0.2538	P3
VICTORIA WEST	VICTORIA WEST	AURET STR	SCHOOL	393m ²	P3
VICTORIA WEST	VICTORIA WEST	AURET STR	SCHOOL	393m ²	P3
VICTORIA WEST	VICTORIA WEST	AURET STR	SCHOOL	404m ²	P3
VICTORIA WEST	VICTORIA WEST	AURET STR	SCHOOL	2145m ²	P3
VICTORIA WEST	VICTORIA WEST	BERG STR	SCHOOL: SPORTSGROUND	2802m ²	P3
VICTORIA WEST	VICTORIA WEST	BERG STR	SCHOOL: SPORTSGROUND	5562m ²	P3
VICTORIA WEST	VICTORIA WEST	AURET STR	SCHOOL	8625m ²	P3

TOWN	SUBURB/ VILLAGE	STREET ADDRESS	ACCOMMODATION TYPE	EXTENT (M ²)	REQUIRED PERFORMANCE STANDARD
NIEUWOUDTVILLE	NIEUWOUDTVILLE	WYLAND STR	SCHOOL	1.7844ha	P3
KAMIESKROON	KAMIESKROON	EERSTE STREET	SCHOOL	0.8017	P3
KAMIESKROON	KAMIESKROON	CHARLOTTA STREET	SCHOOL	2.5696	P3
KAMIESKROON	KAMIESKROON	CHARLOTTE STR	SCHOOL	1.3175	P3
PORT NOLLOTH	PORT NOLLOTH	EERSTE STREET	SCHOOL	1.8593	P3
SPRINGBOK	SPRINGBOK		SCHOOL	0.4461	P3
PORT NOLLOTH	PORT NOLLOTH		SCHOOL	0.0714	P3
SPRINGBOK	SPRINGBOK		SCHOOL	3.1255	P3
SPRINGBOK	SPRINGBOK	VOORTREKKER STR	SCHOOL	4.2994	P3
SPRINGBOK	SPRINGBOK	VOORTREKKER STR	SCHOOL	6.2482	P3

TOWN	SUBURB/ VILLAGE	STREET ADDRESS	ACCOMMODATION TYPE	EXTENT (M ²)	REQUIRED PERFORMANCE STANDARD
SPRINGBOK	SPRINGBOK	SKOOL STR	SCHOOL	8327m ²	P3
SUTHERLAND	SUTHERLAND	MULLER STR	SCHOOL	1.2848ha	P3
SUTHERLAND	SUTHERLAND	MULLER STR	SCHOOL: HOSTEL		P3
SUTHERLAND	SUTHERLAND	MULLERSTR	SCHOOL	2.9956ha	P3
SPRINGBOK	SPRINGBOK	FREDDIE CARSTEN STR	SCHOOL	7.0000ha	P3
LOERIESFONTEIN	LOERIESFONTEIN	VOORTREKKER STR	SCHOOL	0.8345m ²	P3
LOERIESFONTEIN	LOERIESFONTEIN	KERK STR	SCHOOL	0.4112	P3
LOERIESFONTEIN	LOERIESFONTEIN	KERK STR	SCHOOL	0.8494m ²	P3
LOERIESFONTEIN	LOERIESFONTEIN	KERK STR	SCHOOL	0.4118m ²	P3
SPRINGBOK	SPRINGBOK	LUCKHOFF STR	SCHOOL	1.15	P3

TOWN	SUBURB/ VILLAGE	STREET ADDRESS	ACCOMMODATION TYPE	EXTENT (M ²)	REQUIRED PERFORMANCE STANDARD
LOERIESFONTEIN	LOERIESFONTEIN	D.F. MALAN STR	SCHOOL	1.4572	P3
LOERIESFONTEIN	LOERIESFONTEIN	PLEIN STR	SCHOOL	14572m ²	P3
GARIES	GARIES	SKOOL STR 1	SCHOOL : HOSTEL	0.0952	P3
GARIES	GARIES	SKOOL STR 1	SCHOOL : HOSTEL	961 m ²	P3
GARIES	GARIES	SKOOL STR 1	SCHOOL : HOSTEL	961 m ²	P3
GARIES	GARIES	SKOOL STR 1	SCHOOL : HOSTEL	965 m ²	P3
GARIES	GARIES	SKOOL STR 1	SCHOOL : HOSTEL	1150 m ²	P3
GARIES	GARIES	SKOOL STR 1	SCHOOL : HOSTEL	952 m ²	P3
GARIES	GARIES	SKOOL STR 1	SCHOOL : HOSTEL	961 m ²	P3
GARIES	GARIES	SKOOL STR 1	SCHOOL : HOSTEL	961 m ²	P3

TOWN	SUBURB/ VILLAGE	STREET ADDRESS	ACCOMMODATION TYPE	EXTENT (M ²)	REQUIRED PERFORMANCE STANDARD
GARIES	GARIES	SKOOL STR 1	SCHOOL : HOSTEL	961 m ²	P3
GARIES	GARIES	SKOOL STR 4	SCHOOL	1190 m ²	P3
GARIES	GARIES	SKOOL STR, WOONBUURT	SCHOOL	2.8913 ha	P3
VICTORIA WEST	VICTORIA WEST	56 NOORDE STR	SCHOOL	1.8505ha	P3
VICTORIA WEST	VICTORIA WEST	VOORTREKKER STR	SCHOOL	8.0003ha	P3
GARIES	GARIES	SKOOL STR 4	SCHOOL	0.0546	P3
VICTORIA WEST	VICTORIA WEST	C/O DAN GUGOLAAN & RUGBY STR	SCHOOL	5.99.57ha	P3
GARIES	GARIES	SKOOL STR 4	SCHOOL : SPORTS GROUND	1.0290 ha	P3
GARIES	GARIES	HOOF STR 3	SCHOOL : SPORTS GROUND	4.2807 ha	P3
GARIES	GARIES	HOOF STR 3	SCHOOL : SPORTS GROUND	862 m ²	P3

TOWN	SUBURB/ VILLAGE	STREET ADDRESS	ACCOMMODATION TYPE	EXTENT (M ²)	REQUIRED PERFORMANCE STANDARD
GARIES	GARIES	GENIS STR 12	SCHOOL : FLATS	0.2855	P3
VICTORIA WEST	VICTORIA WEST	BERG STR	SCHOOL: SPORTSGROUND	3437m ²	P3
VANWYKSVLEI	VANWYKSVLEI SETT	HOOFSTRAAT & SKOOL STR	SCHOOL	0.1487	P3
GARIES	GARIES	SKOOL STR 2	SCHOOL : HOSTEL	5232 m ²	P3
VICTORIA WEST	VICTORIA WEST	BERG STR	SCHOOL: HOSTEL	1.22.6ha	P3
VICTORIA WEST	VICTORIA WEST	BERG STR	SCHOOL: HOSTEL	1575m ²	P3
VICTORIA WEST	VICTORIA WEST	BERG STR	SCHOOL: HOSTEL	1.8145ha	P3
VANWYKSVLEI	VAN WYKSVLEI	SKOOLSTR	SCHOOL	1.0191ha	P3
VANWYKSVLEI	VAN WYKSVLEI	SKOOLSTR	SCHOOL: HOSTEL	1487m ²	P3
VANWYKSVLEI	VAN WYKSVLEI	SKOOLSTR	SCHOOL: HOSTEL	1487m ²	P3

TOWN	SUBURB/ VILLAGE	STREET ADDRESS	ACCOMMODATION TYPE	EXTENT (M ²)	REQUIRED PERFORMANCE STANDARD
VANWYKSVLEI	VAN WYKSVLEI	SKOOLSTR	SCHOOL: TENNIS COURTS	1487m ²	P3
VANWYKSVLEI	VAN WYKSVLEI	HOOFSTR	SCHOOL: HOSTEL	1487m ²	P3
VANWYKSVLEI	VAN WYKSVLEI	HOOFSTR	SCHOOL: HOSTEL	1487m ²	P3
VANWYKSVLEI	VAN WYKSVLEI	HOOFSTR	SCHOOL: HOSTEL	1487m ²	P3
VANWYKSVLEI	VAN WYKSVLEI	HOOFSTR	SCHOOL: HOSTEL	1487m ²	P3
VANWYKSVLEI	VAN WYKSVLEI	HOOFSTR	SCHOOL: HOSTEL	1487m ²	P3
VANWYKSVLEI	VAN WYKSVLEI	HOOFSTR	SCHOOL: HOSTEL	1487m ²	P3
VANWYKSVLEI	VAN WYKSVLEI	HOOFSTR	SCHOOL: HOSTEL	1487m ²	P3
VANWYKSVLEI	VAN WYKSVLEI	SKOOLSTR	SCHOOL: SPORTSGROUND	3,6385ha	P3
VANWYKSVLEI	VAN WYKSVLEI	HANNEKOM STR	SCHOOL	2.5000ha	P3

TOWN	SUBURB/ VILLAGE	STREET ADDRESS	ACCOMMODATION TYPE	EXTENT (M ²)	REQUIRED PERFORMANCE STANDARD
VANWYKSVLEI	VANWYKSVLEI SETT	HOOFSTRAAT & SKOOL STR	SCHOOL	1.0191	P3
VANWYKSVLEI	VANWYKSVLEI SETT	HOOFSTRAAT & SKOOL STR	SCHOOL	1.487ha	P3
VANWYKSVLEI	VANWYKSVLEI SETT	HOOFSTRAAT & SKOOL STR	SCHOOL	1.487ha	P3
VANWYKSVLEI	VANWYKSVLEI SETT	HOOFSTRAAT & SKOOL STR	SCHOOL	1.487ha	P3
VANWYKSVLEI	VANWYKSVLEI SETT	HOOFSTRAAT & SKOOL STR	SCHOOL	1.487ha	P3
VANWYKSVLEI	VANWYKSVLEI SETT	HOOFSTRAAT & SKOOL STR	SCHOOL	1.487ha	P3
VANWYKSVLEI	VANWYKSVLEI SETT	HOOFSTRAAT & SKOOL STR	SCHOOL	1.487ha	P3
VANWYKSVLEI	VANWYKSVLEI SETT	HOOF STR	SCHOOL	1.487ha	P3
CALVINIA	CALVINIA	STATION ROAD	SCHOOL	1072 m ²	P3
CALVINIA	CALVINIA	KERK STR	BUILDINGS/OFFICES	2049 m ²	P3

TOWN	SUBURB/ VILLAGE	STREET ADDRESS	ACCOMMODATION TYPE	EXTENT (M ²)	REQUIRED PERFORMANCE STANDARD
CALVINIA	CALVINIA	KERK STR	BUILDINGS/OFFICES	2060 m ²	P3
CALVINIA	CALVINIA	KERK STR	BUILDINGS/OFFICES	4109 m ²	P3
CALVINIA	CALVINIA	VAN RIEBEECKSTR	SCHOOL	9867 m ²	P3
CALVINIA	CALVINIA	VAN RIEBEECKSTR	SCHOOL	93 m ²	P3
CALVINIA	CALVINIA	VAN RIEBEECKSTR	SCHOOL	7339 m ²	P3
CALVINIA	CALVINIA	VAN RIEBEECKSTR	SCHOOL	1006 m ²	P3
CALVINIA	CALVINIA	VAN RIEBEECKSTR	SCHOOL	300 m ²	P3
CALVINIA	CALVINIA	VAN RIEBEECKSTR	SCHOOL	2186 m ²	P3
CALVINIA	CALVINIA	VAN RIEBEECKSTR	SCHOOL	1068 m ²	P3
CALVINIA	CALVINIA	VAN RIEBEECKSTR	SCHOOL	7042 m ²	P3

TOWN	SUBURB/ VILLAGE	STREET ADDRESS	ACCOMMODATION TYPE	EXTENT (M ²)	REQUIRED PERFORMANCE STANDARD
CALVINIA	CALVINIA	KERK STR	SCHOOL : HOSTEL	4020 m ²	P3
CALVINIA	CALVINIA	KERK STR	SCHOOL : HOSTEL	5686 m ²	P3
CALVINIA	CALVINIA	STATION ROAD	SCHOOL	8694 m ²	P3
CALVINIA	CALVINIA	LE ROUX STR	SCHOOL	0.5948 m ²	P3
CALVINIA	CALVINIA	LE ROUX STR	SCHOOL	2,9.74 ha	P3
CALVINIA	CALVINIA	MARTIN LUTHER STR	SCHOOL: HOSTEL	5301 m ²	P3
CALVINIA	CALVINIA	MARTIN LUTHER STR	SCHOOL: HOSTEL	5182 m ²	P3
CALVINIA	CALVINIA	MARTIN LUTHER STR- / CALVYN ST	SCHOOL	723 m ²	P3
CALVINIA	CALVINIA	MARTIN LUTHER STR- / CALVYN ST	SCHOOL	979 m ²	P3
CALVINIA	CALVINIA	MARTIN LUTHER STR- / CALVYN ST	SCHOOL	821 m ²	P3

TOWN	SUBURB/ VILLAGE	STREET ADDRESS	ACCOMMODATION TYPE	EXTENT (M ²)	REQUIRED PERFORMANCE STANDARD
CALVINIA	CALVINIA	MARTIN LUTHER STR- / CALVYN ST	SCHOOL	821 m ²	P3
CALVINIA	CALVINIA	MARTIN LUTHER STR- / CALVYN ST	SCHOOL	821 m ²	P3
CALVINIA	CALVINIA	MARTIN LUTHER STR- / CALVYN ST	SCHOOL	844 m ²	P3
CALVINIA	CALVINIA	MARTIN LUTHER STR- / CALVYN ST	SCHOOL	844 m ²	P3
CALVINIA	CALVINIA	MARTIN LUTHER STR- / CALVYN ST	SCHOOL	821 m ²	P3
CALVINIA	CALVINIA	MARTIN LUTHER STR- / CALVYN ST	SCHOOL	821 m ²	P3
CALVINIA	CALVINIA	MARTIN LUTHER STR- / CALVYN ST	SCHOOL	821 m ²	P3
CALVINIA	CALVINIA	MARTIN LUTHER STR- / CALVYN ST	SCHOOL	821 m ²	P3
CALVINIA	CALVINIA	MARTIN LUTHER STR- / CALVYN ST	SCHOOL	945 m ²	P3
CALVINIA	CALVINIA	MARTIN LUTHER STR- / CALVYN ST	SCHOOL	1201 m ²	P3

TOWN	SUBURB/ VILLAGE	STREET ADDRESS	ACCOMMODATION TYPE	EXTENT (M ²)	REQUIRED PERFORMANCE STANDARD
CALVINIA	CALVINIA	MARTIN LUTHER STR- / CALVYN ST	SCHOOL	821 m ²	P3
CALVINIA	CALVINIA	MARTIN LUTHER STR- / CALVYN ST	SCHOOL	844 m ²	P3
CALVINIA	CALVINIA	MARTIN LUTHER STR- / CALVYN ST	SCHOOL	844 m ²	P3
CALVINIA	CALVINIA	MARTIN LUTHER STR- / CALVYN ST	SCHOOL	821 m ²	P3
CALVINIA	CALVINIA	MARTIN LUTHER STR- / CALVYN ST	SCHOOL	821 m ²	P3
CALVINIA	CALVINIA	MARTIN LUTHER STR- / CALVYN ST	SCHOOL	1076 m ²	P3
CALVINIA	CALVINIA	MARTIN LUTHER STR- / CALVYN ST	SCHOOL	1332 m ²	P3
CALVINIA	CALVINIA	MARTIN LUTHER STR- / CALVYN ST	SCHOOL	821 m ²	P3
CALVINIA	CALVINIA	MARTIN LUTHER STR- / CALVYN ST	SCHOOL	821 m ²	P3
CALVINIA	CALVINIA	MARTIN LUTHER STR- / CALVYN ST	SCHOOL	821 m ²	P3

TOWN	SUBURB/ VILLAGE	STREET ADDRESS	ACCOMMODATION TYPE	EXTENT (M ²)	REQUIRED PERFORMANCE STANDARD
CALVINIA	CALVINIA	MARTIN LUTHER STR- / CALVYN ST	SCHOOL	844 m ²	P3
CALVINIA	CALVINIA	MARTIN LUTHER STR- / CALVYN ST	SCHOOL	844 m ²	P3
CALVINIA	CALVINIA	MARTIN LUTHER STR- / CALVYN ST	SCHOOL	821 m ²	P3
CALVINIA	CALVINIA	MARTIN LUTHER STR- / CALVYN ST	SCHOOL	821 m ²	P3
CALVINIA	CALVINIA	MARTIN LUTHER STR- / CALVYN ST	SCHOOL	821 m ²	P3
CALVINIA	CALVINIA	MARTIN LUTHER STR- / CALVYN ST	SCHOOL	821 m ²	P3
CALVINIA	CALVINIA	MARTIN LUTHER STR- / CALVYN ST	SCHOOL	844 m ²	P3
CALVINIA	CALVINIA	MARTIN LUTHER STR- / CALVYN ST	SCHOOL	821 m ²	P3
CALVINIA	CALVINIA	MARTIN LUTHER STR- / CALVYN ST	SCHOOL	821 m ²	P3
CALVINIA	CALVINIA	MARTIN LUTHER STR- / CALVYN ST	SCHOOL	821 m ²	P3

TOWN	SUBURB/ VILLAGE	STREET ADDRESS	ACCOMMODATION TYPE	EXTENT (M ²)	REQUIRED PERFORMANCE STANDARD
CALVINIA	CALVINIA	MARTIN LUTHER STR- / CALVYN ST	SCHOOL	821 m ²	P3
CALVINIA	CALVINIA	MARTIN LUTHER STR- / CALVYN ST	SCHOOL	821 m ²	P3
CALVINIA	CALVINIA	MARTIN LUTHER STR- / CALVYN ST	SCHOOL	844 m ²	P3
CALVINIA	CALVINIA	MARTIN LUTHER STR- / CALVYN ST	SCHOOL	844 m ²	P3
CALVINIA	CALVINIA	MARTIN LUTHER STR- / CALVYN ST	SCHOOL	821 m ²	P3
CALVINIA	CALVINIA	MARTIN LUTHER STR- / CALVYN ST	SCHOOL	821 m ²	P3
CALVINIA	CALVINIA	MARTIN LUTHER STR- / CALVYN ST	SCHOOL	821 m ²	P3
CALVINIA	CALVINIA	MARTIN LUTHER STR- / CALVYN ST	SCHOOL	821 m ²	P3
CALVINIA	CALVINIA	MARTIN LUTHER STR- / CALVYN ST	SCHOOL	821 m ²	P3
CALVINIA	CALVINIA	MARTIN LUTHER STR- / CALVYN ST	SCHOOL	821 m ²	P3
CALVINIA	CALVINIA	MARTIN LUTHER STR- / CALVYN ST	SCHOOL	844 m ²	P3

TOWN	SUBURB/ VILLAGE	STREET ADDRESS	ACCOMMODATION TYPE	EXTENT (M ²)	REQUIRED PERFORMANCE STANDARD
CALVINIA	CALVINIA	MARTIN LUTHER STR- / CALVYN ST	SCHOOL	844 m ²	P3
CALVINIA	CALVINIA	MARTIN LUTHER STR- / CALVYN ST	SCHOOL	844 m ²	P3
CALVINIA	CALVINIA	MARTIN LUTHER STR- / CALVYN ST	SCHOOL	844 m ²	P3
CALVINIA	CALVINIA	MARTIN LUTHER STR- / CALVYN ST	SCHOOL	844 m ²	P3
CALVINIA	CALVINIA	MARTIN LUTHER STR- / CALVYN ST	SCHOOL	844 m ²	P3
CALVINIA	CALVINIA	MARTIN LUTHER STR- / CALVYN ST	SCHOOL	821 m ²	P3
CALVINIA	CALVINIA	MARTIN LUTHER STR- / CALVYN ST	SCHOOL	821 m ²	P3
CALVINIA	CALVINIA	MARTIN LUTHER STR- / CALVYN ST	SCHOOL	821 m ²	P3
CALVINIA	CALVINIA	MARTIN LUTHER STR- / CALVYN ST	SCHOOL	821 m ²	P3
CALVINIA	CALVINIA	MARTIN LUTHER STR- / CALVYN ST	SCHOOL	821 m ²	P3

TOWN	SUBURB/ VILLAGE	STREET ADDRESS	ACCOMMODATION TYPE	EXTENT (M ²)	REQUIRED PERFORMANCE STANDARD
CALVINIA	CALVINIA	MARTIN LUTHER STR- / CALVYN ST	SCHOOL	844 m ²	P3
CALVINIA	CALVINIA	MARTIN LUTHER STR- / CALVYN ST	SCHOOL	844 m ²	P3
CALVINIA	CALVINIA	MARTIN LUTHER STR- / CALVYN ST	SCHOOL	821 m ²	P3
CALVINIA	CALVINIA	MARTIN LUTHER STR- / CALVYN ST	SCHOOL	821 m ²	P3
CALVINIA	CALVINIA	MARTIN LUTHER STR- / CALVYN ST	SCHOOL	821 m ²	P3
CALVINIA	CALVINIA	MARTIN LUTHER STR- / CALVYN ST	SCHOOL	821 m ²	P3
CALVINIA	CALVINIA	MARTIN LUTHER STR- / CALVYN ST	SCHOOL	821 m ²	P3
CALVINIA	CALVINIA	MARTIN LUTHER STR- / CALVYN ST	SCHOOL	844 m ²	P3
CALVINIA	CALVINIA	MARTIN LUTHER STR- / CALVYN ST	SCHOOL	844 m ²	P3
CALVINIA	CALVINIA	MARTIN LUTHER STR- / CALVYN ST	SCHOOL	821 m ²	P3

TOWN	SUBURB/ VILLAGE	STREET ADDRESS	ACCOMMODATION TYPE	EXTENT (M ²)	REQUIRED PERFORMANCE STANDARD
CALVINIA	CALVINIA	MARTIN LUTHER STR- / CALVYN ST	SCHOOL	821 m ²	P3
CALVINIA	CALVINIA	MARTIN LUTHER STR- / CALVYN ST	SCHOOL	821 m ²	P3
CALVINIA	CALVINIA	MARTIN LUTHER STR- / CALVYN ST	SCHOOL	821 m ²	P3
CALVINIA	CALVINIA	MARTIN LUTHER STR- / CALVYN ST	SCHOOL	844 m ²	P3
CALVINIA	CALVINIA	KERK STR	SCHOOL	15982ha	P3
BRANDVLEI	BRANDVLEI	CHRISTEN STR	SCHOOL : HOSTEL	1.1420 ha	P3
BRITSTOWN	BRITSTOWN	VAN ZYL STR	SCHOOL	1,26,89 ha	P3
BRITSTOWN	BRITSTOWN	VAN ZYL STR	SCHOOL	0.1269 ha	P3
BRITSTOWN	BRITSTOWN	VAN ZYL STR	SCHOOL	0.1269 ha	P3
BRITSTOWN	BRITSTOWN	VAN ZYL STR	SCHOOL	1269 m ²	P3

TOWN	SUBURB/ VILLAGE	STREET ADDRESS	ACCOMMODATION TYPE	EXTENT (M ²)	REQUIRED PERFORMANCE STANDARD
BRITSTOWN	BRITSTOWN	VAN ZYL STR	SCHOOL	1.6496ha	P3
BRITSTOWN	BRITSTOWN	VAN ZYL STR	SCHOOL	492 m ²	P3
BRITSTOWN	BRITSTOWN	VAN ZYL STR	SCHOOL	492 m ²	P3
BRITSTOWN	BRITSTOWN	DU RAAN STR	SCHOOL : HOSTEL	1.0151 ha	P3
BRITSTOWN	BRITSTOWN	DURAAN STR	SCHOOL	0.8565 ha	P3
BRITSTOWN	BRITSTOWN	VAN ZYL STR	SCHOOL	1.5420 ha	P3
RICHMOND	RICHMOND	MARK STR	SCHOOL	0.0869	P3
RICHMOND	RICHMOND		SCHOOL	0.4148	P3
NOUPOORT	NOUPOORT	PIENAAR STR	SCHOOL	928m ²	P3
NOUPOORT	NOUPOORT	PRETORIUS STR	SCHOOL	1.2510ha	P3

TOWN	SUBURB/ VILLAGE	STREET ADDRESS	ACCOMMODATION TYPE	EXTENT (M ²)	REQUIRED PERFORMANCE STANDARD
NOUPOORT	NOUPOORT	PRETORIUS STR	SCHOOL	1.1723ha	P3
HANOVER	HANOVER	BERG STR	SWIMMING POOL	2819m ²	P3
PETRUSVILLE	PETRUSVILLE	SCHOOL STR	SCHOOL	3.3287ha	P3
RICHMOND	RICHMOND	GROENEVALTSTRAAT	SCHOOL	2.4617ha	P3
PETRUSVILLE	PETRUSVILLE	VISAGIE STR	SCHOOL	8.5604	P3
PETRUSVILLE	PETRUSVILLE	SCHOOL STR	SCHOOL	2.4653ha	P3
NOUPOORT	NOUPOORT	VOORTREKKER STR	SCHOOL	1.7822ha	P3
PHILLIPSTOWN	PHILLIPSTOWN	3RD STREET	SCHOOL	8922m ²	P3
PHILLIPSTOWN	PHILLIPSTOWN	3RD STREET	SCHOOL	1.4939ha	P3
COLESBERG	COLESBERG	LOCH STR	SCHOOL	6184 m ²	P3

TOWN	SUBURB/ VILLAGE	STREET ADDRESS	ACCOMMODATION TYPE	EXTENT (M ²)	REQUIRED PERFORMANCE STANDARD
NOUPOORT	NOUPOORT	PRESIDENT SWART STR	SCHOOL:SPORTSGROUND	4.3755ha	P3
HANOVER	HANOVER	BERG STR	SWIMMING POOL	2.0462ha	P3
HANOVER	HANOVER	BERG STR	SWIMMING POOL	476m ²	P3
HANOVER	HANOVER	JUPITER & PLATO STR	SCHOOL	2.86	P3
PHILLIPSTOWN	PHILLIPSTOWN	SCHOOL STR	SCHOOL: HOSTEL	8565m ²	P3
COLESBERG	COLESBERG	MAIN ROAD	SCHOOL	2.938 ha	P3
COLESBERG	COLESBERG	MAIN ROAD	SCHOOL	3.5068 ha	P3
DE AAR	DE AAR	11 STRAAT	SCHOOL	1.9454 ha	P3
VAN DER KLOOF	VAN DER KLOOF	LELIE STR	SCHOOL	0.4349m ²	P3
PHILLIPSTOWN	PHILLIPSTOWN	SCHOOL STR	SCHOOL: SPORTSGROUND	8349m ²	P3

TOWN	SUBURB/ VILLAGE	STREET ADDRESS	ACCOMMODATION TYPE	EXTENT (M ²)	REQUIRED PERFORMANCE STANDARD
NOUPOORT	NOUPOORT		SCHOOL	0.1693	P3
RICHMOND	RICHMOND	SABELO LOCATION	SCHOOL	2.0085ha	P3
RICHMOND	RICHMOND	SABELO LOCATION	SCHOOL	3.411.2ha	P3
RICHMOND	RICHMOND	MARK STR	SCHOOL	3.9794	P3
DE AAR	DE AAR	WENTWORTH STR	SCHOOL	2.8673 ha	P3
RICHMOND	RICHMOND		SCHOOL	1.7223	P3
DE AAR	DE AAR	LEO CRESENT	SCHOOL	7.0217	P3
DE AAR	DE AAR	THERON STR 50	SCHOOL	0.1071	P3
HANOVER	HANOVER	GOUWS STR	SCHOOL	2473m ²	P3
RICHMOND	RICHMOND		SCHOOL	1.4665	P3

TOWN	SUBURB/ VILLAGE	STREET ADDRESS	ACCOMMODATION TYPE	EXTENT (M ²)	REQUIRED PERFORMANCE STANDARD
DE AAR	DE AAR	SCHREINER STR 25	SCHOOL	0.1071	P3
HANOVER	HANOVER	GOUWS STR	SCHOOL	1237 m ²	P3
HANOVER	HANOVER	SKOOLLAAN	SCHOOL	0.6739 ha	P3
OLIFANTSHOEK	OLIFANTSHOEK	JONES STR	SCHOOL: HOSTEL	8922 ha	P3
RICHMOND	RICHMOND		SCHOOL	0.4438	P3
DE AAR	DE AAR	JENNY STR 49	SCHOOL	0.1071	P3
POFADDER	POFADDER	SPRINGBOK STR	SCHOOL: HOSTEL	133.61ha	P3
GRIEKWASTAD	GRIEKWASTAD	JUWEEL STR	SCHOOL : SPORTS GROUND	2100 m ²	P3
PRIESKA	PRIESKA	337 VOORTREKKER STR	SCHOOL: SPORTSGROUND	559m ²	P3
RITCHIE	RITCHIE	SEBOKU STR	SCHOOL	8063m ²	P3

TOWN	SUBURB/ VILLAGE	STREET ADDRESS	ACCOMMODATION TYPE	EXTENT (M ²)	REQUIRED PERFORMANCE STANDARD
RITCHIE	RITCHIE	HOOF STR	SCHOOL	6271m ²	P3
KIMBERLEY	HOMEVALE	BARKLY ROAD 162	SCHOOL	0.0594	P3
KIMBERLEY	SQUAREHILL PARK	STOKROOS ROAD 9-11	BUILDINGS/OFFICES	3.7378ha	P3
RITCHIE	RITCHIE	MERCURY / KERK STR	SCHOOL	1809m ²	P3
KIMBERLEY	ROODEPAN	CANNA STR 2	SCHOOL	2.7744 m ²	P3
KURUMAN	KURUMAN	SEODIN ROAD	SCHOOL		P3
KURUMAN	KURUMAN	SEODIN ROAD	SCHOOL	6.6688sqf	P3
KURUMAN	KURUMAN	SEODIN ROAD	SCHOOL	44.5070sqf	P3
KURUMAN	KURUMAN	SEODIN ROAD	SCHOOL	77.472ha	P3
KURUMAN	KURUMAN	SEODIN ROAD	SCHOOL	77.4720 ha	P3

TOWN	SUBURB/ VILLAGE	STREET ADDRESS	ACCOMMODATION TYPE	EXTENT (M ²)	REQUIRED PERFORMANCE STANDARD
KURUMAN	KURUMAN	SEODIN ROAD	SCHOOL	39.9095ha	P3
PORT NOLLOTH	PORT NOLLOTH	MC DOUGALL STR	SCHOOL	8786m ²	P3
WILLISTON	WILLISTON	AMANDELBOOM STR	SCHOOL	0.2583ha	P3
COLESBERG	COLESBERG	1 DESIREE STR	SCHOOL	3.0461ha	P3
DIBENG	DEBEN	SCHOOL STR 1	SCHOOL	2.1276 ha	P3
GARIES	GARIES	SKOOL STR 2	SCHOOL : HOSTEL	1.4415 ha	P3
GARIES	GARIES	SKOOL STR 2	SCHOOL : LAUNDRYROOMS : BOYS HOSTE	2150 m ²	P3
GARIES	GARIES	SKOOL STR 1	SCHOOL : HOSTEL	385 m ²	P3
GARIES	GARIES	SKOOL STR 4	SCHOOL	2613 m ²	P3
JAN KEMPDORP	JAN KEMPDORP	R NKOMO AVENUE	SCHOOL	5.4554	P3

TOWN	SUBURB/ VILLAGE	STREET ADDRESS	ACCOMMODATION TYPE	EXTENT (M ²)	REQUIRED PERFORMANCE STANDARD
WARRENTON	WARRENTON	587 MODIRAPULA STR	SCHOOL	1428m ²	P3
KIMBERLEY	KIMBERLEY NORTH	9 BEIT STR	SCHOOL	0.0514	P3
CALVINIA	CALVINIA	STEYN STR	SCHOOL	8.0002 ha	P3
KIMBERLEY	BEACONSFIELD	17 - 21 AUSTINSTR	SCHOOL	1.1108	P3
DELPORTSHOOP	DELPORTSHOOP	SCHOLTZ STR	SCHOOL : HOSTEL	0.3408 m ²	P3
DELPORTSHOOP	DELPORTSHOOP	SCHOLTZ STR	SCHOOL : HOSTEL	0.4031 ha	P3
DELPORTSHOOP	DELPORTSHOOP	SCHOLTZ STR	SCHOOL : HOSTEL	0.3456 m ²	P3
DELPORTSHOOP	DELPORTSHOOP	HANEKOM STR	SCHOOL	3.4598 ha	P3
DELPORTSHOOP	DELPORTSHOOP	SCHOLTZ STR	SCHOOL : HOSTEL	0.3528 m ²	P3
DELPORTSHOOP	DELPORTSHOOP	SCHOLTZ STR	SCHOOL : HOSTEL	0.3468 m ²	P3

TOWN	SUBURB/ VILLAGE	STREET ADDRESS	ACCOMMODATION TYPE	EXTENT (M ²)	REQUIRED PERFORMANCE STANDARD
DELPORTSHOOP	DELPORTSHOOP	SCHOLTZ STR	SCHOOL : HOSTEL	0.2715 m ²	P3
KIMBERLEY	REDIRILE	1724 JEREMIAH ESBE STR	SCHOOL	2.3412 ha	P3
DE AAR	DE AAR	JUPITER ROAD 1	SCHOOL	13.1972ha	P3
DE AAR	DE AAR	VAN DER MERWE STR	SCHOOL	10.2033 ha	P3
JAN KEMPDORP	JAN KEMPDORP	VALSPAN LOCATION	SCHOOL	2.6368	P3
VOSBURG	VOSBURG	SCHOOL STR	SCHOOL	9.5392ha	P3
VOSBURG	VOSBURG	SCHOOL STR	SCHOOL	2.5786ha	P3
VOSBURG	VOSBURG	SCHOOL STR	SCHOOL	2.1673ha	P3
KURUMAN	KURUMAN	VAN WYK STR	SCHOOL: SPORTSGROUND	5.9994 ha	P3
DIBENG	DEBEN	26 HOOFF STR	SCHOOL	1.6823 ha	P3

TOWN	SUBURB/ VILLAGE	STREET ADDRESS	ACCOMMODATION TYPE	EXTENT (M ²)	REQUIRED PERFORMANCE STANDARD
WARRENTON	WARRENTON	280 MOLEFE STR	SCHOOL	2.2968ha	P3
BRANDVLEI	BRANDVLEI	VOORTREKKER STR	SCHOOL	1.1420 ha	P3
CALVINIA	CALVINIA	SURING STR	SCHOOL		P3
DE AAR	NONZWAKAZI TOWNSHIP	PUBLIC STR 8	SCHOOL	2.1833 ha	P3
KIMBERLEY	GALESHEWE	201 MASHILO STREET	BUILDINGS/OFFICES	1.5243ha	P3
DE AAR	DE AAR	VAN DER MERWE STR	SCHOOL	1060 m ²	P3
DE AAR	DE AAR	VAN DER MERWE STR	SCHOOL	1071 m ²	P3
DE AAR	DE AAR	VAN DER MERWE STR	SCHOOL	1071 m ²	P3
DE AAR	DE AAR	VAN DER MERWE STR	SCHOOL	0.1071	P3
DINGLETON	DINGLETON	TROUPANDPAD 35	SCHOOL & SPORTSGROUND	2.4072 ha	P3

TOWN	SUBURB/ VILLAGE	STREET ADDRESS	ACCOMMODATION TYPE	EXTENT (M ²)	REQUIRED PERFORMANCE STANDARD
DE AAR	DE AAR	NONZWAKAZI TOWNS	SCHOOL	0.1644 ha	P3
DOUGLAS	DOUGLAS	BARKLY STR	SCHOOL : HOSTEL	1456 m ²	P3
DOUGLAS	DOUGLAS	12 MGOMO STR	SCHOOL	0.0734	P3
DOUGLAS	DOUGLAS	BOWKER STR	SCHOOL	2.1414	P3
DOUGLAS	DOUGLAS	25 BOWKER STR	SCHOOL	22414 m ²	P3
DOUGLAS	DOUGLAS	BOWKER STR	SCHOOL	2.1415	P3
DOUGLAS	DOUGLAS	24 BOWKER STR	SCHOOL : TENNIS COURTS	6296 m ²	P3
DE AAR	DE AAR	ALPHA STR	SCHOOL	12.1986 ha	P3
FRASERBURG	FRASERBURG	MYBURGH STR	SCHOOL	1428m ²	P3
FRASERBURG	FRASERBURG	MYBURGH STR	SCHOOL	714m ²	P3

TOWN	SUBURB/ VILLAGE	STREET ADDRESS	ACCOMMODATION TYPE	EXTENT (M ²)	REQUIRED PERFORMANCE STANDARD
FRASERBURG	FRASERBURG	MYBURGH STR	SCHOOL	4185m ²	P3
FRASERBURG	FRASERBURG	MYBURGH STR	SCHOOL	1428m ²	P3
FRASERBURG	FRASERBURG	MYBURGH STR	SCHOOL	4283m ²	P3
FRASERBURG	FRASERBURG	MYBURGH STR	SCHOOL	714m ²	P3
KIMBERLEY	GALESHEWE	205 LETSHOLO STR	SCHOOL	6.0738m ²	P3
RITCHIE	MOTSWEDIMOSA	CNR SHUPING & LONG STR	SCHOOL	1.6261	P3
CARNAVON RD	CARNARVON	ZAHN STR	SCHOOL	4.5327 ha	P3
CARNAVON RD	CARNARVON	SKOU STR	SCHOOL : SPORTS GROUND	0.4941 ha	P3
CARNAVON RD	CARNARVON	VAN DER MERWE STR	SCHOOL : HOSTEL	1.1706 ha	P3
CARNAVON RD	CARNARVON	SKOU STR	SCHOOL : SPORTS GROUND	7.1739 ha	P3

TOWN	SUBURB/ VILLAGE	STREET ADDRESS	ACCOMMODATION TYPE	EXTENT (M ²)	REQUIRED PERFORMANCE STANDARD
DANIELSKUIL	DANIELSKUIL	8 NKWE STR	SCHOOL	150 m ²	P3
DANIELSKUIL	DANIELSKUIL	8 NKWE STR	SCHOOL	1.5537 ha	P3
DE AAR	DE AAR	ALPHA STR	SCHOOL	12.1986 ha	P3
DE AAR	DE AAR	ANGELENE STR	SCHOOL	0	P3
CARNAVON RD	CARNARVON	LANG STR	SCHOOL	6.7344 ha	P3
DE AAR	DE AAR	OXFORD STR	SCHOOL	1.3732 ha	P3
DANIELSKUIL	DANIELSKUIL	8 NKWE STR	SCHOOL : SPORTS GROUND	1.5100 ha	P3
DANIELSKUIL	DANIELSKUIL	ROUX STR	SCHOOL	3.2699 ha	P3
DANIELSKUIL	DANIELSKUIL	H/V HOOF - KLINIEK STR	SCHOOL : HOSTEL	800 dum	P3
DANIELSKUIL	DANIELSKUIL	HOOF STR	SCHOOL	5m12.5vkr	P3

TOWN	SUBURB/ VILLAGE	STREET ADDRESS	ACCOMMODATION TYPE	EXTENT (M ²)	REQUIRED PERFORMANCE STANDARD
WARRENTON	WARRENTON	FIRST STR	SCHOOL	2.7666ha	P3
AGGENEYS	AGGENEYS	DEEKRAAL STR	SCHOOL	4.0746	P3
COLESBERG	COLESBERG	LOCH STR	SCHOOL	7.5655 ha	P3
JAN KEMPDORP	JAN KEMPDORP	1275 D KWIYANE STR	SCHOOL	2.7112	P3
LOXTON	LOXTON	MARKSTR	SCHOOL	1.2811	P3
BARKLY WEST	BARKLY WEST	C/O GARNET & BARKLY STR	SCHOOL : HOSTEL	4.4097	P3
BARKLY WEST	BARKLY WEST	C/O GARNET & BARKLY STR	SCHOOL	3.9672	P3
VAN ZYLSRUS	DISTRICT	DIE DUIN	SCHOOL	17.131	P3
GRIEKWASTAD	GRIEKWASTAD	VOORTREKKER STR	SCHOOL : SCHOOL HALL	2141 m ²	P3
GRIEKWASTAD	GRIEKWASTAD	VOORTREKKER STR	SCHOOL : ACCESS ROAD BETWEEN HOSTEL	1071 m ²	P3

TOWN	SUBURB/ VILLAGE	STREET ADDRESS	ACCOMMODATION TYPE	EXTENT (M ²)	REQUIRED PERFORMANCE STANDARD
KIMBERLEY	GREENPOINT	DUTCH REFORM STR 63	SCHOOL	2.5128 ha	P3
KIMBERLEY	GALESHEWE	SESING STR 100	SCHOOL	2.9132 ha	P3
KIMBERLEY	VERGENOEG	AMAKHUZANE STR 13	SCHOOL	1934 m ²	P3
KIMBERLEY	GALESHEWE	ETHEL STR 300 SCHOOL	SCHOOL	1.854	P3
KIMBERLEY	VERGENOEG	MAPUTLE STR 209	SCHOOL	1.324 m ²	P3
KIMBERLEY	VERGENOEG	MAPUTLE STR 209	SCHOOL	1.324 m ²	P3
KIMBERLEY	RETSWELELE	775 JOHN DAKA STR	SCHOOL	12.1436 ha	P3
KIMBERLEY	KIMBERLEY	777 NOBENGULA STR	SCHOOL	1.9998 ha	P3
KIMBERLEY	PHUTANANG	14539 JOHN DAKA STR	SCHOOL	8.6713	P3
PRIESKA	PRIESKA	VICTORIA STR	BUILDINGS/OFFICES	893m ²	P3

TOWN	SUBURB/ VILLAGE	STREET ADDRESS	ACCOMMODATION TYPE	EXTENT (M ²)	REQUIRED PERFORMANCE STANDARD
POFADDER	POFADDER	SCHOOL STR	SCHOOL	3.5689ha	P3
KIMBERLEY	KIMBERLEY	150 BULTFONTEIN STR	SCHOOL	1.3446	P3
KIMBERLEY	KIMBERLEY	JAN SMUTS BOULEYARD 10	BUILDINGS/OFFICES	1.4092 m ²	P3
KIMBERLEY	KIMBERLEY	BARKLY STR 263	TRAINING CENTRE	38.0454	P3
KIMBERLEY	KIMBERLEY	LANYON STR	SCHOOL	184 m ²	P3
KIMBERLEY	KIMBERLEY	LANYON STR	SCHOOL	334 m ²	P3
KIMBERLEY	KIMBERLEY	LANYON STR	SCHOOL	307 m ²	P3
KIMBERLEY	KIMBERLEY	LANYON STR	SCHOOL	1192 m ²	P3
KIMBERLEY	KIMBERLEY	LANYON STR	SCHOOL	2885 m ²	P3
KIMBERLEY	KIMBERLEY	LANYON STR	SCHOOL	222 m ²	P3

TOWN	SUBURB/ VILLAGE	STREET ADDRESS	ACCOMMODATION TYPE	EXTENT (M ²)	REQUIRED PERFORMANCE STANDARD
KIMBERLEY	KIMBERLEY	LANYON STR	SCHOOL	25358 m ²	P3
KIMBERLEY	KIMBERLEY	LANYON STR	SCHOOL	0.1952 ha	P3
KIMBERLEY	KIMBERLEY	LANYON STR	SCHOOL	324 m ²	P3
KIMBERLEY	KIMBERLEY	LANYON STR	SCHOOL	184 m ²	P3
KIMBERLEY	KIMBERLEY	LANYON STR	SCHOOL	435 m ²	P3
KIMBERLEY	CENTRAL	6-12 FINDLAYSON STR	SCHOOL	1.0667 ha	P3
KIMBERLEY	CENTRAL	2 FINIS STR	SCHOOL	318 m ²	P3
KIMBERLEY	KESTELLHOF	HOWIE ROAD 2A	SCHOOL	1.8845 m ²	P3
KIMBERLEY	CENTRAL	HOWIE ROAD 2B	SCHOOL	16030 m ²	P3
KIMBERLEY	KIMBERLEY	LANYON STR	SCHOOL	4999 m ²	P3

TOWN	SUBURB/ VILLAGE	STREET ADDRESS	ACCOMMODATION TYPE	EXTENT (M ²)	REQUIRED PERFORMANCE STANDARD
KIMBERLEY	KIMBERLEY	32531 IXU & KHWE STREET	SCHOOL	3.0000 m ²	P3
AUGRABIES	AUGRABIES	NO STREET NAME	SCHOOL		P3
AUGRABIES	AUGRABIES	NO STREET NAME	SCHOOL		P3
AUGRABIES	AUGRABIES	KATOLIEKE KERKGROND	SCHOOL		P3
AUGRABIES	AUGRABIES	RK SENDING NOUDONSIES	SCHOOL		P3
BATTLEMOUNT	BATTLEMOUNT	TRIBAL LAND	SCHOOL		P3
BOSRA	BOSRA	TRIBAL LAND	SCHOOL		P3
CAHAR	CAHAR	TRIBAL LAND	SCHOOL		P3
CHURCHILL	CHURCHILL	TRIBAL LAND	SCHOOL		P3
DANOON	DANOON	TRIBAL LAND	SCHOOL		P3

TOWN	SUBURB/ VILLAGE	STREET ADDRESS	ACCOMMODATION TYPE	EXTENT (M ²)	REQUIRED PERFORMANCE STANDARD
DEURHAM	DEURHAM	TRIBAL LAND	SCHOOL		P3
DIKHING	DIKHING	TRIBAL LAND	SCHOOL		P3
DINOKANENG	DINOKANENG	TRIBAL LAND	SCHOOL		P3
DITHAKONG	DITHAKONG	TRIBAL LAND	SCHOOL		P3
LONGHURST	LONGHURST	TRIBAL LAND	SCHOOL		P3
DITSHOSWANENG	DITSHOSWANENG	TRIBAL LAND	SCHOOL		P3
ELLENDALE	ELLENDALE	TRIBAL LAND	SCHOOL		P3
FLORINA	FLORINA	TRIBAL LAND	SCHOOL		P3
GAKHOE	GAKHOE	TRIBAL LAND	SCHOOL		P3
GALOTLHARE	GALOTLHARE	TRIBAL LAND	SCHOOL		P3

TOWN	SUBURB/ VILLAGE	STREET ADDRESS	ACCOMMODATION TYPE	EXTENT (M ²)	REQUIRED PERFORMANCE STANDARD
GAMASEPA	GAMASEPA	TRIBAL LAND	SCHOOL		P3
GAMAKGATLE	GAMAKGATLE	TRIBAL LAND	SCHOOL		P3
GAMOKATEDI	GAMOKATEDI	TRIBAL LAND	SCHOOL		P3
GAMOPEDI	GAMOPEDI	TRIBAL LAND	SCHOOL		P3
GAMORONA	GAMORONA	TRIBAL LAND	SCHOOL		P3
GAMOTHIBI	GAMOTHIBI	TRIBAL LAND	SCHOOL		P3
GANAP	GANAP	TRIBAL LAND	SCHOOL		P3
GANGHAI	GANGHAI	TRIBAL LAND	SCHOOL		P3
GANTATELANG	GANTATELANG	TRIBAL LAND	SCHOOL		P3
GARUELE	GARUELE	TRIBAL LAND	SCHOOL		P3

TOWN	SUBURB/ VILLAGE	STREET ADDRESS	ACCOMMODATION TYPE	EXTENT (M ²)	REQUIRED PERFORMANCE STANDARD
GASEHUBANE	GASEHUBANE	TRIBAL LAND	SCHOOL		P3
GASEHUNELO	GASEHUNELO	TRIBAL LAND	SCHOOL		P3
GASESE	GASESE	TRIBAL LAND	SCHOOL		P3
KAGUNG	KAGUNG	TRIBAL LAND	SCHOOL		P3
KLEINEIRA	KLEINEIRA	TRIBAL LAND	SCHOOL		P3
SEKOKWANE	SEKOKWANE	TRIBAL LAND	SCHOOL		P3
HEYSON	HEYSON	TRIBAL LAND	SCHOOL		P3
LAXEY	LAXEY	TRIBAL LAND	SCHOOL		P3
LOGAGANENG	LOGAGANENG	TRIBAL LAND	SCHOOL		P3
LOGOBATE	LOGOBATE	TRIBAL LAND	SCHOOL		P3

TOWN	SUBURB/ VILLAGE	STREET ADDRESS	ACCOMMODATION TYPE	EXTENT (M ²)	REQUIRED PERFORMANCE STANDARD
LOOPENG	LOOPENG		SCHOOL		P3
MAALOGANE	MAALOGANE	TRIBAL LAND	SCHOOL		P3
MADULARENCH	MADULARECH	TRIBAL LAND	SCHOOL		P3
MAGOJANENG	MAGOJANENG	TRIBAL LAND	SCHOOL		P3
MAGOJANENG	MAGOJANENG	TRIBAL LAND	SCHOOL		P3
MAGOJANENG	MAGOJANENG	TRIBAL LAND	SCHOOL		P3
MAHUKUBUNG	MAHUKUBUNG	TRIBAL LAND	SCHOOL		P3
MAIPENG	MAIPENG	TRIBAL LAND	SCHOOL		P3
MAIPENG	MAIPENG	TRIBAL LAND	SCHOOL		P3
MAIPENG	MAIPENG	TRIBAL LAND	SCHOOL		P3

TOWN	SUBURB/ VILLAGE	STREET ADDRESS	ACCOMMODATION TYPE	EXTENT (M ²)	REQUIRED PERFORMANCE STANDARD
MAKETLELE	MAKETLELE	TRIBAL LAND	SCHOOL		P3
MAMMEBE	MAMMEBE	TRIBAL LAND	SCHOOL		P3
MAMMEBE	MAMMEBE	TRIBAL LAND	SCHOOL		P3
MANYEDING	MANYEDING	TRIBAL LAND	SCHOOL		P3
MANYEDING	MANYEDING	TRIBAL LAND	SCHOOL		P3
MANYEDING	MANYEDING	TRIBAL LAND	SCHOOL		P3
MAPHINIC	MAPHINIC	TRIBAL LAND	SCHOOL		P3
MAPOTENG	MAPOTENG	TRIBAL LAND	SCHOOL		P3
MARUPING	MARUPING	TRIBAL LAND	SCHOOL		P3
MARUPING	MARUPING	TRIBAL LAND	SCHOOL		P3

TOWN	SUBURB/ VILLAGE	STREET ADDRESS	ACCOMMODATION TYPE	EXTENT (M ²)	REQUIRED PERFORMANCE STANDARD
MARUPING	MARUPING	TRIBAL LAND	SCHOOL		P3
MARUPING	MARUPING	TRIBAL LAND	SCHOOL		P3
MARUPING	MARUPING	TRIBAL LAND	SCHOOL		P3
MATHANTHANYANENG	MATHANTHANYANENG	TRIBAL LAND	SCHOOL		P3
MATHANTHANYANENG	MATHANTHANYANENG	TRIBAL LAND	SCHOOL		P3
MENTU	MENTU	TRIBAL LAND	SCHOOL		P3
MMATORO	MMATORO	TRIBAL LAND	SCHOOL		P3
WYK 9	WYK 9	TRIBAL LAND	SCHOOL		P3
SEGWANENG	SEGWANENG	TRIBAL LAND	SCHOOL		P3
NCWENG	NCWENG	TRIBAL LAND	SCHOOL		P3

TOWN	SUBURB/ VILLAGE	STREET ADDRESS	ACCOMMODATION TYPE	EXTENT (M ²)	REQUIRED PERFORMANCE STANDARD
WYK 3	WYK 3	TRIBAL LAND	SCHOOL		P3
BOJELAPOTSANE	BOJELAPOTSANE	TRIBAL LAND	SCHOOL		P3
TASELENGWE	TASELENGWE	TRIBAL LAND	SCHOOL		P3
GALOTOLO	GALOTOLO	TRIBAL LAND	SCHOOL		P3
MAGOBING	MAGOBING	TRIBAL LAND	SCHOOL		P3
GOOD HOPE	GOODE HOPE	TRIBAL LAND	SCHOOL		P3
TSHUKUDUNG	TSHUKUDUNG	TRIBAL LAND	SCHOOL		P3
GASURTIG	GASURTIG	TRIBAL LAND	SCHOOL		P3
OARABILE	OARABILE	TRIBAL LAND	SCHOOL		P3
KHUIS	KHUIS	TRIBAL LAND	SCHOOL		P3

TOWN	SUBURB/ VILLAGE	STREET ADDRESS	ACCOMMODATION TYPE	EXTENT (M ²)	REQUIRED PERFORMANCE STANDARD
MARCH	MARCH	TRIBAL LAND	SCHOOL		P3
LOTLHAKAJANENG	LOTLHAKAJANENG	TRIBAL LAND	BUILDINGS/OFFICES		P3
NTSWELENGWE	NTSWELENGWE	TRIBAL LAND	SCHOOL		P3
NTSWELENGWE	NTSWELENGWE	TRIBAL LAND	SCHOOL		P3
PADSTOW	PADSTOW		SCHOOL		P3
PADSTOW	PADSTOW		SCHOOL		P3
PIETERSHEM	PIETERSHEM	TRIBAL LAND	SCHOOL		P3
PIETERSHEM	PIETERSHEM	TRIBAL LAND	SCHOOL		P3
RUSFONTEIN	RUSFONTEIN	TRIBAL LAND	SCHOOL		P3
RUSFONTEIN	RUSFONTEIN	TRIBAL LAND	SCHOOL		P3

TOWN	SUBURB/ VILLAGE	STREET ADDRESS	ACCOMMODATION TYPE	EXTENT (M ²)	REQUIRED PERFORMANCE STANDARD
RUSFONTEIN	RUSFONTEIN	TRIBAL LAND	SCHOOL		P3
SEDIBENG	SEDIBENG	TRIBAL LAND	SCHOOL		P3
SEODING	SEODING	TRIBAL LAND	SCHOOL		P3
SEODING	SEODING	TRIBAL LAND	SCHOOL		P3
SEODING	SEODING	TRIBAL LAND	SCHOOL		P3
SEODING	SEODING	TRIBAL LAND	SCHOOL		P3
SEODING	SEODING	TRIBAL LAND	SCHOOL		P3
SEODING	SEODING	TRIBAL LAND	SCHOOL		P3
SEVEN MILES	SEVEN MILES	TRIBAL LAND	SCHOOL		P3
THAMOYANCHE	THAMOYANCHE	TRIBAL LAND	SCHOOL		P3
TLAPENG	TLAPENG	TRIBAL LAND	SCHOOL		P3

TOWN	SUBURB/ VILLAGE	STREET ADDRESS	ACCOMMODATION TYPE	EXTENT (M ²)	REQUIRED PERFORMANCE STANDARD
VERGENOEG	VERGENOEG	TRIBAL LAND	SCHOOL		P3
WASHINGTON	WASHINGTON	TRIBAL LAND	SCHOOL		P3
ZANEEN	ZANEEN	TRIBAL LAND	SCHOOL		P3
COLSTON	COLSTON	TRIBAL LAND	SCHOOL		P3
ETHEL	ETHEL	TRIBAL LAND	SCHOOL		P3
MAKHUBUNG	MAKHUBUNG	TRIBAL LAND	SCHOOL		P3
HEUNINGVLEI	HEUNINGVLEI		SCHOOL		P3
HEUNINGVLEI	HEUNINGVLEI		SCHOOL		P3
HEUNINGVLEI	HEUNINGVLEI		SCHOOL		P3
HEUNINGVLEI	HEUNINGVLEI		SCHOOL		P3

TOWN	SUBURB/ VILLAGE	STREET ADDRESS	ACCOMMODATION TYPE	EXTENT (M ²)	REQUIRED PERFORMANCE STANDARD
LOOPENG	LOOPENG		SCHOOL		P3
LOOPENG	LOOPENG		SCHOOL		P3
LOOPENG	LOOPENG		SCHOOL		P3
LOOPENG	LOOPENG		SCHOOL		P3
BENDEL	BENDEL		SCHOOL		P3
BENDEL	BENDEL		SCHOOL		P3
BENDEL	BENDEL		SCHOOL		P3
PADSTOW	BENDEL		SCHOOL		P3
BATLHAROS	PADSTOW		SCHOOL		P3
MOTHIBISTAD	MOTHIBISTAD	MOTHIBISTAD	SCHOOL	2.0439H	P3

TOWN	SUBURB/ VILLAGE	STREET ADDRESS	ACCOMMODATION TYPE	EXTENT (M ²)	REQUIRED PERFORMANCE STANDARD
MOTHIBISTAD	MOTHIBISTAD	MOTHIBISTAD	SCHOOL	0.0m ²	P3
MOTHIBISTAD	MOTHIBISTAD	MOTHIBISTAD	SCHOOL	3251m ²	P3
MOTHIBISTAD	MOTHIBISTAD	MOTHIBISTAD	SCHOOL	0.0m ²	P3
MOTHIBISTAD	MOTHIBISTAD	MOTHIBISTAD	SCHOOL	8.6269 - 1268	P3
MOTHIBISTAD	MOTHIBISTAD	MOTHIBISTAD	SCHOOL	3.3066H	P3
MOTHIBISTAD	MOTHIBISTAD	MOTHIBISTAD	SCHOOL		P3
MOTHIBISTAD	MOTHIBISTAD	MOTHIBISTAD	SCHOOL		P3
CAMDEN	MANYEDING	TRIBAL LAND	SCHOOL		P3
BATLHAROS	MOTHIBISTAD	1259 M/STAD	SCHOOL		P3
BATLHAROS	BATLHAROS	TRIBAL LAND	SCHOOL		P3

TOWN	SUBURB/ VILLAGE	STREET ADDRESS	ACCOMMODATION TYPE	EXTENT (M ²)	REQUIRED PERFORMANCE STANDARD
BATLHAROS	BATLHAROS	TRIBAL LAND	SCHOOL		P3
BATLHAROS	BATLHAROS	TRIBAL LAND	SCHOOL		P3
BATLHAROS	BATLHAROS	TRIBAL LAND	SCHOOL		P3
BATLHAROS	BATLHAROS	TRIBAL LAND	SCHOOL		P3
BATLHAROS	BATLHAROS	TRIBAL LAND	SCHOOL		P3
BATLHAROS	BATLHAROS	TRIBAL LAND	SCHOOL		P3
BATLHAROS	BATLHAROS	TRIBAL LAND	SCHOOL		P3
BATLHAROS	BATLHAROS	TRIBAL LAND	SCHOOL		P3
BATTLEMOUNT	BATLHAROS	TRIBAL LAND	SCHOOL		P3
BOTHITHONG	BATTLEMOUNT	TRIBAL LAND	SCHOOL		P3
BOTHITHONG	BOTHITHONG	TRIBAL LAND	SCHOOL		P3

TOWN	SUBURB/ VILLAGE	STREET ADDRESS	ACCOMMODATION TYPE	EXTENT (M ²)	REQUIRED PERFORMANCE STANDARD
BOTHITHONG	BOTHITHONG	TRIBAL LAND	SCHOOL		P3
BOTHITHONG	BOTHITHONG	TRIBAL LAND	SCHOOL		P3
BOTHITHONG	BOTHITHONG	TRIBAL LAND	SCHOOL		P3
CARDINGTON	BOTHITHONG	TRIBAL LAND	SCHOOL		P3
CAMDEN	CARDINGTON	TRIBAL LAND	SCHOOL		P3
CAMDEN	CAMDEN	TRIBAL LAND	SCHOOL		P3
CAMDEN	CAMDEN	TRIBAL LAND	SCHOOL		P3
CAMDEN	CAMDEN	TRIBAL LAND	SCHOOL		P3
CASSEL	CAMDEN	TRIBAL LAND	SCHOOL		P3
CASSEL	CASSEL	TRIBAL LAND	SCHOOL		P3

TOWN	SUBURB/ VILLAGE	STREET ADDRESS	ACCOMMODATION TYPE	EXTENT (M ²)	REQUIRED PERFORMANCE STANDARD
CASSEL	CASSEL	TRIBAL LAND	SCHOOL		P3
CASSEL	CASSEL	TRIBAL LAND	SCHOOL		P3
CASSEL	CASSEL	TRIBAL LAND	SCHOOL		P3
CASSEL	CASSEL	TRIBAL LAND	SCHOOL		P3
CHURCHILL	CASSEL	TRIBAL LAND	SCHOOL		P3
DEURWARD	CHURCHILL	TRIBAL LAND	SCHOOL		P3
DEURWARD	DEURWARD	TRIBAL LAND	SCHOOL		P3
DEURWARD	DEURWARD	TRIBAL LAND	SCHOOL		P3
DEURWARD	DEURWARD	TRIBAL LAND	SCHOOL		P3
DIKHING	DEURWARD	TRIBAL LAND	SCHOOL		P3

TOWN	SUBURB/ VILLAGE	STREET ADDRESS	ACCOMMODATION TYPE	EXTENT (M ²)	REQUIRED PERFORMANCE STANDARD
DITHAKONG	DIKHING	TRIBAL LAND	SCHOOL		P3
DITHAKONG	DITHAKONG	TRIBAL LAND	SCHOOL		P3
DITHAKONG	DITHAKONG	TRIBAL LAND	SCHOOL		P3
DITHAKONG	DITHAKONG	TRIBAL LAND	SCHOOL		P3
DITHAKONG	DITHAKONG	TRIBAL LAND	SCHOOL		P3
DITSHIPENG	DITHAKONG	TRIBAL LAND	SCHOOL		P3
DITSHIPENG	DITSHIPENG	TRIBAL LAND	SCHOOL		P3
ELLENDALE	DITSHIPENG	TRIBAL LAND	SCHOOL		P3
ELLENDALE	ELLENDALE	TRIBAL LAND	SCHOOL		P3
ELLENDALE	ELLENDALE	TRIBAL LAND	SCHOOL		P3

TOWN	SUBURB/ VILLAGE	STREET ADDRESS	ACCOMMODATION TYPE	EXTENT (M ²)	REQUIRED PERFORMANCE STANDARD
GADIBOE	ELLENDALE	TRIBAL LAND	SCHOOL		P3
GADIBOE	GADIBOE	TRIBAL LAND	SCHOOL		P3
GAMOPEDI	GADIBOE	TRIBAL LAND	SCHOOL		P3
GAMOPEDI	GAMOPEDI	TRIBAL LAND	SCHOOL		P3
GAMORONA	GAMOPEDI	TRIBAL LAND	SCHOOL		P3
GANTATELANG	GAMORONA	TRIBAL LAND	SCHOOL		P3
GASEHUBANE	GANTATELANG	TRIBAL LAND	SCHOOL		P3
GASEHUNELO	GASEHUBANE	TRIBAL LAND	SCHOOL		P3
GASEHUNELO	GASEHUNELO	TRIBAL LAND	SCHOOL		P3
GASEHUNELO	GASEHUNELO	TRIBAL LAND	SCHOOL		P3

TOWN	SUBURB/ VILLAGE	STREET ADDRESS	ACCOMMODATION TYPE	EXTENT (M ²)	REQUIRED PERFORMANCE STANDARD
GASEHUNELO	GASEHUNELO	TRIBAL LAND	SCHOOL		P3
GASEHUNELO	GASEHUNELO	TRIBAL LAND	SCHOOL		P3
GASEHUNELO	GASEHUNELO	TRIBAL LAND	SCHOOL		P3
GASEHUNELO	GASEHUNELO	TRIBAL LAND	SCHOOL		P3
GLEN RED	GASEHUNELO	TRIBAL LAND	SCHOOL		P3
GLEN RED	GLEN RED	TRIBAL LAND	SCHOOL		P3
KAGUNG	GLEN RED	TRIBAL LAND	SCHOOL		P3
KAGUNG	KAGUNG	TRIBAL LAND	SCHOOL		P3
KAGUNG	KAGUNG	TRIBAL LAND	SCHOOL		P3
KGANUNG	KAGUNG	TRIBAL LAND	SCHOOL		P3

TOWN	SUBURB/ VILLAGE	STREET ADDRESS	ACCOMMODATION TYPE	EXTENT (M ²)	REQUIRED PERFORMANCE STANDARD
GASEHUNELO	KGANUNG	TRIBAL LAND	SCHOOL		P3
LAXEY	GASEHUNELO	TRIBAL LAND	SCHOOL		P3
LAXEY	LAXEY	TRIBAL LAND	SCHOOL		P3
LOKALENG	LAXEY	TRIBAL LAND	SCHOOL		P3
MANYEDING	LOKALENG	TRIBAL LAND	SCHOOL		P3
METSIMANTSI	MANYEDING	TRIBAL LAND	SCHOOL		P3
METSIMANTSI	METSIMANTSI	TRIBAL LAND	SCHOOL		P3
MASANKONG	MASANKONG	TRIBAL LAND	SCHOOL		P3
PENRYN	LOTLHAKAJANENG	TRIBAL LAND	SCHOOL		P3
TSINENG	PENRYN	TRIBAL LAND	SCHOOL		P3

TOWN	SUBURB/ VILLAGE	STREET ADDRESS	ACCOMMODATION TYPE	EXTENT (M ²)	REQUIRED PERFORMANCE STANDARD
TSINENG	TSINENG	TRIBAL LAND	SCHOOL		P3
TSINENG	TSINENG	TRIBAL LAND	SCHOOL		P3
TSINENG	TSINENG	TRIBAL LAND	SCHOOL		P3
TSINENG	TSINENG	TRIBAL LAND	SCHOOL		P3
SHALANENG	TSINENG	TRIBAL LAND	SCHOOL		P3
PERTH	SHALANENG	TRIBAL LAND	SCHOOL		P3
PERTH	PERTH	TRIBAL LAND	SCHOOL		P3
CASSEL	PERTH	TRIBAL LAND	SCHOOL		P3
BOTHETHELETSA	BOTHETHELETSA	TRIBAL LAND	SCHOOL		P3
BOTHETHELETSA	BOTHETHELETSA	TRIBAL LAND	SCHOOL		P3

TOWN	SUBURB/ VILLAGE	STREET ADDRESS	ACCOMMODATION TYPE	EXTENT (M ²)	REQUIRED PERFORMANCE STANDARD
MOTHIBISTAD	BOTHETHELE TSA	TRIBAL LAND	SCHOOL		P3
BARKLY WEST	BARKLY WEST	DAHLIA STR	SCHOOL	2466m ²	P3
BARKLY WEST	BARKLY WEST	1405 IRIS STR	SCHOOL		P3
BARKLY WEST	BARKLY WEST	722 MAKENA STR	SCHOOL	1,7017ha	P3
BARKLY WEST	BARKLY WEST	2099 MAKENA STR	SCHOOL	1,7017ha	P3
BARKLY WEST	BARKLY WEST	723 SOYIZWAPHE STR	SCHOOL	2.259ha	P3
BRANDVLEI	BRANDVLEI	161 CHRISTIAN STR	SCHOOL	1.142 ha	P3
BRANDVLEI	BRANDVLEI	161 CHRISTIAN STR	SCHOOL : HOSTEL	1.93.73 ha	P3
BRITSTOWN	BRITSTOWN	LUVUYO STR	SCHOOL	2.1496 ha	P3
KIMBERLEY	GALESHEWE	PHILLIP MPHIWA STREET	SCHOOL	2.4294 ha	P3

TOWN	SUBURB/ VILLAGE	STREET ADDRESS	ACCOMMODATION TYPE	EXTENT (M ²)	REQUIRED PERFORMANCE STANDARD
KIMBERLEY	GALESHEWE	MAFUNGU STR	SCHOOL	2.5896 ha	P3
KIMBERLEY	GALESHEWE	296 LANG STR	SCHOOL		P3
KIMBERLEY	GALESHEWE	257 BARKLY ROAD	SCHOOL		P3
KIMBERLEY	GALESHEWE	201 MASHILO STREET	SCHOOL	1.0949ha	P3
KIMBERLEY	HOMEVALE	1-20 TH STR	SCHOOL	1.2612 m ²	P3
KIMBERLEY	HOMEVALE	14TH STR	SCHOOL	5.5634ha	P3
KIMBERLEY	GREENPOINT	2-52 REDWOOD STR	SCHOOL		P3
KIMBERLEY	KIRSTENHOF	17 RESERVE ROAD	SCHOOL	2.81218. 1998M ²	P3
KIMBERLEY	NEW PARK	HAYSTON STR 7	SCHOOL	2.9017 ha	P3
KIMBERLEY	KESTELLHOF	HOWIE ROAD	SCHOOL	10.000 sqf	P3

TOWN	SUBURB/ VILLAGE	STREET ADDRESS	ACCOMMODATION TYPE	EXTENT (M ²)	REQUIRED PERFORMANCE STANDARD
KIMBERLEY	CENTRAL	6 FINDLAYSON STR	SCHOOL	11 m ²	P3
KIMBERLEY	KLISSERVILLE	25 GRAHAM EDEN STR	SCHOOL	6.299m ²	P3
KIMBERLEY	KIRSTENHOF	35 CORLESS ROAD	SCHOOL	5.69.46m	P3
KIMBERLEY	KIRSTENHOF	35 CORLESS ROAD	SCHOOL	2.557 m	P3
KIMBERLEY	KIMBERLEY	43 SCANLAN STR	SCHOOL	1.0870 ha	P3
KIMBERLEY	KIMBERLEY	26 SCANLAN STR	SCHOOL	3.0499 ha	P3
KIMBERLEY	KIMBERLEY	3 CULLINAN STR	SCHOOL	2.940ha	P3
BARKLY WEST	BARKLY WEST	988 FLOKKIE STR	SCHOOL		P3
BARKLY WEST	BARKLY WEST	2311 SOYIZWAPHE STR	SCHOOL		P3
DELPORTSHOOP	DELPORTSHOOP	KWETSANE STR	SCHOOL	322m ²	P3

TOWN	SUBURB/ VILLAGE	STREET ADDRESS	ACCOMMODATION TYPE	EXTENT (M ²)	REQUIRED PERFORMANCE STANDARD
DELPORTSHOOP	DELPORTSHOOP	LOUW AND ANGELIERS AVE	SCHOOL	3.4921 ha	P3
WINDSORTON	WINDSORTON	MOTHIBI STR	SCHOOL	1.0285ha	P3
JAN KEMPDORP	JAN KEMPDORP	SANDROCK STR	SCHOOL		P3
JAN KEMPDORP	JAN KEMPDORP	VAN RIEBEECK AVENUE	SCHOOL		P3
JAN KEMPDORP	JAN KEMPDORP	VAN RIEBEECK AVENUE	SCHOOL		P3
WARRENTON	WARRENTON	1859 LEGABE STR	SCHOOL	11.8506ha	P3
HARTSWATER	HARTSWATER	D. F. MALAN STR	SCHOOL		P3
GARIES	GARIES	SKOOL STR 4	SCHOOL		P3
GARIES	GARIES		SCHOOL		P3
SPRINGBOK	SPRINGBOK	LUCKHOFF STR	SCHOOL		P3

TOWN	SUBURB/ VILLAGE	STREET ADDRESS	ACCOMMODATION TYPE	EXTENT (M ²)	REQUIRED PERFORMANCE STANDARD
SPRINGBOK	SPRINGBOK	LUCKHOFF STR	SCHOOL		P3
SPRINGBOK	BERGSIG	SKOOL STR	SCHOOL	2.0833morge	P3
CALVINIA	CALVINIA	STATION ROAD	SCHOOL		P3
STEINKOPF	STEINKOPF	60 BRECHER STR	SCHOOL X2	11.2924ha	P3
STEINKOPF	STEINKOPF	62 BRECHER ROAD	SCHOOL : HOSTEL	3.2275ha	P3
BUFFELSRIVIER	BUFFELSRIVIER	248 HOOFSTR	SCHOOL		P3
CONCORDIA	CONCORDIA	H/V KOKERBOOM & PARK	SCHOOL	37888m ²	P3
CONCORDIA	CONCORDIA	SCHOOL STR	SCHOOL	47639m ²	P3
PORT NOLLOTH	PORT NOLLOTH	KUSWEG	SCHOOL		P3
POFADDER	POFADDER	HOOF ROAD	SCHOOL		P3

TOWN	SUBURB/ VILLAGE	STREET ADDRESS	ACCOMMODATION TYPE	EXTENT (M ²)	REQUIRED PERFORMANCE STANDARD
NABABEEP	NABABEEP	BULLETRAP	SCHOOL		P3
NABABEEP	NABABEEP	RUGBY STR	SCHOOL		P3
NABABEEP	NABABEEP	HOSPITAL STR	SCHOOL		P3
NABABEEP	NABABEEP	BUITEKANT STR	SCHOOL		P3
VIOOLSDRIFT	VIOOLSDRIFT	SCHOOL STR	SCHOOL	5710m ²	P3
VIOOLSDRIFT	VIOOLSDRIFT	SCHOOL STR	SCHOOL	3.4261ha	P3
VIOOLSDRIFT	VIOOLSDRIFT	SCHOOL STR	SCHOOL	3.1131ha	P3
O'KIEP	O'KIEP	R.K. SENDING STR	SCHOOL	2.2580ha	P3
O'KIEP	O'KIEP	148 GEBOU STR	SCHOOL		P3
FRASERBURG	FRASERBURG	VOORTREKKER STR	SCHOOL		P3

TOWN	SUBURB/ VILLAGE	STREET ADDRESS	ACCOMMODATION TYPE	EXTENT (M ²)	REQUIRED PERFORMANCE STANDARD
SUTHERLAND	SUTHERLAND	ACACIALAAN	SCHOOL	0.0246ha	P3
SUTHERLAND	SUTHERLAND	MULLER STR	SCHOOL		P3
BERGSIG	BERGSIG		SCHOOL		P3
DE AAR	DE AAR	SEDER STR	SCHOOL	10.6875 ha	P3
DE AAR	DE AAR	VAN DER MERWE STR	SCHOOL		P3
RICHMOND	RICHMOND	SABELO LOCATION	SCHOOL	28.2318ha	P3
LOXTON	LOXTON	KERK STR	SCHOOL: HOSTEL	2537m ²	P3
PRIESKA	PRIESKA	336 VOORTREKKER STR	SCHOOL: HOSTEL	1555m ²	P3
PRIESKA	PRIESKA	POLINYABE STR	SCHOOL		P3
PHILLIPSTOWN	PHILLIPSTOWN	LUKHANYISWENI, MATHANZIMA ST	SCHOOL	714m ²	P3

TOWN	SUBURB/ VILLAGE	STREET ADDRESS	ACCOMMODATION TYPE	EXTENT (M ²)	REQUIRED PERFORMANCE STANDARD
PETRUSVILLE	PETRUSVILLE	SCHOOL STR	SCHOOL	5353m ²	P3
DOUGLAS	DOUGLAS	12 MQOMO STR	SCHOOL	734 m ²	P3
HOPETOWN	HOPETOWN	985 AANDBLOM STR	SCHOOL	4,09.31 ha	P3
HOPETOWN	HOPETOWN	724 TRITS STR	SCHOOL	5277 m ²	P3
GRIEKWASTAD	GRIEKWASTAD	VOORTREKKER STR	SCHOOL	8985 m ²	P3
GRIEKWASTAD	GRIEKWASTAD	JUWEEL STR	SCHOOL : SPORTS GROUND	3480 m ²	P3
GRIEKWASTAD	GRIEKWASTAD	JUWEEL STR	SCHOOL : SPORTS GROUND	6595 m ²	P3
GRIEKWASTAD	GRIEKWASTAD	JUWEEL STR	SCHOOL : SPORTS GROUND	3944 m ²	P3
GRIEKWASTAD	GRIEKWASTAD	VAN DRUTEN STR	SCHOOL : SPORTS GROUND - TENNIS COU	2.3300 ha	P3
GRIEKWASTAD	GRIEKWASTAD	JUWEEL STR	SCHOOL : SPORTS GROUND	4832 m ²	P3

TOWN	SUBURB/ VILLAGE	STREET ADDRESS	ACCOMMODATION TYPE	EXTENT (M ²)	REQUIRED PERFORMANCE STANDARD
GRIEKWASTAD	GRIEKWASTAD	JUWEEL STR	SCHOOL : SPORTS GROUND	2739 m ²	P3
GRIEKWASTAD	GRIEKWASTAD	PHILIP STR, EXT. MATLHOMOLA	SCHOOL	1428 m ²	P3
CAMPBELL	CAMPBELL	1 SCHOOL STR	SCHOOL	5825 m ²	P3
NOUPOORT	NOUPOORT	SHADRICK NGAMBU STR	SCHOOL	991m ²	P3
NOUPOORT	NOUPOORT	SHADRICK NGAMBU STR	SCHOOL	991m ²	P3
NOUPOORT	NOUPOORT	JONES CATSHA STR	SCHOOL	674m ²	P3
NOUPOORT	NOUPOORT	CO LANTANA & PROTEA	SCHOOL	3.0160ha	P3
COLESBERG	COLESBERG	LOCH STR	SCHOOL	4703 m ²	P3
COLESBERG	COLESBERG	LOCH STR	SCHOOL	4848 m ²	P3
COLESBERG	COLESBERG	LOCH STR	SCHOOL	8922 m ²	P3

TOWN	SUBURB/ VILLAGE	STREET ADDRESS	ACCOMMODATION TYPE	EXTENT (M ²)	REQUIRED PERFORMANCE STANDARD
CARNAVON RD	CARNARVON	LANG STR	SCHOOL	2.50 ha	P3
CARNAVON RD	CARNARVON	ALHEIT STR	SCHOOL : HOSTEL	0.1136 m ²	P3
DIBENG	DEBEN	WOONBUURT STR	SCHOOL	1.5885 ha	P3
DIBENG	DEBEN	WOONBUURT STR	SCHOOL	1.6823 ha	P3
DANIELSKUIL	DANIELSKUIL	HOOF STR	SCHOOL : SPORTS GROUND	5.1394 ha	P3
DANIELSKUIL	DANIELSKUIL	SCANLAN STR	SCHOOL	2141 m ²	P3
KEIMOES	KEIMOES	UPINGTON WEG	SCHOOL	7857 m ²	P3
KENHARDT	KENHARDT	KERK STR	SCHOOL		P3
POSTMASBURG	POSTMASBURG	163 HOOF ROAD	SCHOOL		P3
POSTMASBURG	POSTMASBURG	C/O BIDI & BOSCH	SCHOOL		P3

TOWN	SUBURB/ VILLAGE	STREET ADDRESS	ACCOMMODATION TYPE	EXTENT (M ²)	REQUIRED PERFORMANCE STANDARD
KATHU	KATHU	35 TROUPAND ROAD	SCHOOL		P3
OLIFANTSHOEK	OLIFANTSHOEK	MEENT AVE	SCHOOL: SPORTSGROUND	9.0613ha	P3
OLIFANTSHOEK	OLIFANTSHOEK	INDUSTRIA AVE	SCHOOL	4.0001ha	P3
OLIFANTSHOEK	OLIFANTSHOEK	TOTO STR	SCHOOL		P3
GROBLERSHOOP	GROBLERSHOOP	SCHOOL STR	SCHOOL		P3
GROBLERSHOOP	GROBLERSHOOP	SCHOOL STR	SCHOOL		P3
KAKAMAS	KAKAMAS	37 VOORTREKKER STR	SCHOOL		P3
KAKAMAS	KAKAMAS	VOORTREKKER STR	SCHOOL : AGRICULTURAL LAND		P3
KAKAMAS	KAKAMAS	VOORTREKKER STR	SCHOOL : AGRICULTURAL LAND		P3
KURUMAN	KURUMAN	VAN WYK STR	SCHOOL	6.9319 ha	P3

TOWN	SUBURB/ VILLAGE	STREET ADDRESS	ACCOMMODATION TYPE	EXTENT (M ²)	REQUIRED PERFORMANCE STANDARD
UPINGTON	UPINGTON	2 HOOFWEG	SCHOOL		P3
UPINGTON	UPINGTON	HONEYSUCKLE	SCHOOL		P3
UPINGTON	UPINGTON	SCHOOL STR	SCHOOL		P3
UPINGTON	LOUISVALE	1 ANEMONE SINGEL	SCHOOL & HOSTEL		P3
UPINGTON	UPINGTON	8 DRUIWESTR	SCHOOL		P3
UPINGTON	UPINGTON		SCHOOL		P3
KIMBERLEY	BEACONSFIELD	CENTRAL ROAD /HERCULES STR	SCHOOL		P3
KURUMAN	KURUMAN	SEODIN ROAD	SCHOOL	2.6159 ha	P3
UPINGTON	UPINGTON	KENHARDT ROAD	SCHOOL		P3
KIMBERLEY	NEW PARK	BELDING STR	SCHOOL		P3

TOWN	SUBURB/ VILLAGE	STREET ADDRESS	ACCOMMODATION TYPE	EXTENT (M ²)	REQUIRED PERFORMANCE STANDARD
KIMBERLEY	BELGRAVIA	5 CORNWALL STR	SCHOOL		P3
KIMBERLEY	RIVERTON	WATERWORKS PURIFICATION STAT	SCHOOL		P3
KIMBERLEY	KENILWORTH	2ND AVENUE	SCHOOL	93.6527 ha	P3
BARKLY WEST	BARKLY WEST	PNIEL PLAAS	SCHOOL		P3
BARKLY WEST	BARKLY WEST		SCHOOL		P3
KOOPMANSFONTEIN	KOOPMANSFONTEIN		SCHOOL		P3
LONGLANDS	LONGLANDS	FORLOM HOPE	SCHOOL		P3
ULCO	ULCO	ULCO WEST	SCHOOL		P3
ULCO	ULCO		SCHOOL		P3
MAGOGONG	MAGOGONG	5K14	SCHOOL		P3

TOWN	SUBURB/ VILLAGE	STREET ADDRESS	ACCOMMODATION TYPE	EXTENT (M ²)	REQUIRED PERFORMANCE STANDARD
REIVILO	REIVILO	BURGER STR	SCHOOL		P3
REIVILO	REIVILO	KALKFONTEIN	SCHOOL		P3
TADASCAR	TADASCAR	PLOT E6	SCHOOL		P3
GARIES	GARIES	SCHOOL STR	SCHOOL		P3
GARIES	GARIES	PAULSHOEK	SCHOOL		P3
SPRINGBOK	SPRINGBOK	SCHOOL STR	SCHOOL		P3
CALVINIA	CALVINIA	VONDELINGSFONTEIN	SCHOOL		P3
GARAGAMS	GARAGAMS	SCHOOL STR	SCHOOL		P3
SOEBATSFONTEIN	SOEBATSFONTEIN		SCHOOL		P3
LEPELSFONTEIN	LEPELSFONTEIN	KERK STR	SCHOOL		P3

TOWN	SUBURB/ VILLAGE	STREET ADDRESS	ACCOMMODATION TYPE	EXTENT (M ²)	REQUIRED PERFORMANCE STANDARD
HONDEKLIP BAY	HONDEKLIP BAY	HOOF STR	SCHOOL		P3
KOMAGGAS	KOMAGGAS	SCHOOL STR	SCHOOL		P3
EKSTEENFONTEIN	EKSTEENFONTEIN	MAIN ROAD	SCHOOL		P3
POFADDER	POFADDER	WITBANK	SCHOOL		P3
ALEXANDER BAAI	ALEXANDER BAAI	SANDDRIFT	SCHOOL		P3
ALEXANDER BAAI	ALEXANDER BAAI	10 KERK STR	SCHOOL		P3
ALEXANDER BAAI	ALEXANDER BAAI	SCHOOL STR	SCHOOL		P3
ALEXANDER BAAI	ALEXANDER BAAI	ORANGE ROAD	SCHOOL		P3
VERNEUKPAN	VERNEUKPAN	ERF 50	SCHOOL		P3
LEKKERSING	LEKKERSING	SCHOOL STR	SCHOOL		P3

TOWN	SUBURB/ VILLAGE	STREET ADDRESS	ACCOMMODATION TYPE	EXTENT (M ²)	REQUIRED PERFORMANCE STANDARD
AGGENEYS	AGGENEYS	14 SCHOOL STR	SCHOOL		P3
ROOIFONTEIN	ROOIFONTEIN	109 PERSEEL	SCHOOL		P3
CLANWILLIAM	CLANWILLIAM	WELGEMOED	SCHOOL		P3
MIDDELPOS	MIDDELPOS	SCHOOL STR	SCHOOL		P3
HOTAZEL	HOTAZEL	PEREL STR	SCHOOL		P3
HOTAZEL	HOTAZEL	LIESTER FARM	SCHOOL		P3
HOTAZEL	HOTAZEL	2 KUPFERBURGERSINGEL	SCHOOL		P3
PRIESKA	PRIESKA	SCHOOL STR	SCHOOL		P3
PRIESKA	PRIESKA	VICTOR STR	SCHOOL		P3
PRIESKA	PRIESKA		SCHOOL		P3

TOWN	SUBURB/ VILLAGE	STREET ADDRESS	ACCOMMODATION TYPE	EXTENT (M ²)	REQUIRED PERFORMANCE STANDARD
PRIESKA	PRIESKA	SNYMAN STR	SCHOOL		P3
NORVALSPONT	NORVALSPONT		SCHOOL		P3
DOUGLAS	DOUGLAS	AKKERLAAN, BREIPAAL			P3
DOUGLAS	DOUGLAS	OLIERIVIER FARM	SCHOOL : FARM		P3
DOUGLAS	DOUGLAS		SCHOOL		P3
DOUGLAS	DOUGLAS	DE KEUR PLAAS	SCHOOL : FARM		P3
BELMONT	BELMONT		SCHOOL		P3
BELMONT	BELMONT	VROLIK HEID	SCHOOL		P3
PLOOYSBURG	PLOOYSBURG	P/A PLOOYSBURG	SCHOOL		P3
COLESBERG	COLESBERG	BEDLELA STR	SCHOOL		P3

TOWN	SUBURB/ VILLAGE	STREET ADDRESS	ACCOMMODATION TYPE	EXTENT (M ²)	REQUIRED PERFORMANCE STANDARD
LIME ACRES	LIME ACRES	ADAMS AVE	SCHOOL		P3
LIME ACRES	LIME ACRES	SCHOOL STR	SCHOOL		P3
LIME ACRES	LIME ACRES	SHA - LEJE	SCHOOL		P3
KEIMOES	KEIMOES		SCHOOL		P3
VAN ZYLSRUS	VAN ZYLSRUS		SCHOOL		P3
VAN ZYLSRUS	VAN ZYLSRUS	DIE DUIN STR	SCHOOL		P3
SANTOY	SANTOY	DOOMDRAAI FARM	SCHOOL		P3
SANTOY	SANTOY		SCHOOL		P3
FRIERSDALE	FRIERSDALE		SCHOOL		P3
FRIERSDALE	FRIERSDALE		SCHOOL		P3

TOWN	SUBURB/ VILLAGE	STREET ADDRESS	ACCOMMODATION TYPE	EXTENT (M ²)	REQUIRED PERFORMANCE STANDARD
BLOESMOND	BLOESMOND	BLOESMOND	SCHOOL		P3
NOENIEPUT	NOENIEPUT		SCHOOL		P3
DAYASONKLIP	DAYASONKLIP		SCHOOL		P3
ASKHAM	ASKHAM	140 STAND STR	SCHOOL		P3
LOUISVALE	LOUISVALE	LOUISVALE DORP	SCHOOL		P3
VOLLGRAAFFSIGG	VOLLGRAAFFSIGG	2173 PERSEEL	SCHOOL		P3
SAALKOP	SAALKOP	TOPLINE	SCHOOL		P3
SAALKOP	SAALKOP		SCHOOL		P3
POSTMASBURG	POSTMASBURG	486 MATSOBANE STR	SCHOOL		P3
POSTMASBURG	POSTMASBURG	SKEYFONTEIN	SCHOOL		P3

TOWN	SUBURB/ VILLAGE	STREET ADDRESS	ACCOMMODATION TYPE	EXTENT (M ²)	REQUIRED PERFORMANCE STANDARD
POSTMASBURG	POSTMASBURG	GROENWATER	SCHOOL		P3
GROOTDRINK	GROOTDRINK		SCHOOL		P3
GROOTDRINK	GROOTDRINK		SCHOOL		P3
GROBLERSHOOP	GROBLERSHOOP	SONNEBLOM STR	SCHOOL		P3
GROBLERSHOOP	GROBLERSHOOP	SCHOOL STR	SCHOOL		P3
GROBLERSHOOP	GROBLERSHOOP	2 JEUG STR	SCHOOL		P3
GROBLERSHOOP	GROBLERSHOOP	SCHOOL STR	SCHOOL		P3
GROBLERSHOOP	GROBLERSHOOP	OPWAG	SCHOOL		P3
GROBLERSHOOP	GROBLERSHOOP		SCHOOL		P3
KAKAMAS	KAKAMAS		SCHOOL		P3

TOWN	SUBURB/ VILLAGE	STREET ADDRESS	ACCOMMODATION TYPE	EXTENT (M ²)	REQUIRED PERFORMANCE STANDARD
KURUMAN	KURUMAN		SCHOOL		P3
AUGRABIES	AUGRABIES	FULLHAM INVESTMENTS	SCHOOL		P3
AUGRABIES	AUGRABIES	STAND NO. 593	SCHOOL		P3
AUGRABIES	AUGRABIES	KATOLIEKE KERKGROND	SCHOOL		P3
MIER	MIER		SCHOOL		P3
MIER	MIER	494 SCHOOL STR	SCHOOL		P3
MIER	MIER	1 DAN SWANEPOEL	SCHOOL		P3
MIER	MIER	SCHOOL STR	SCHOOL		P3
MIER	MIER	HOOF STR	SCHOOL		P3
UPINGTON	UPINGTON	KLIPEILAND	SCHOOL		P3

TOWN	SUBURB/ VILLAGE	STREET ADDRESS	ACCOMMODATION TYPE	EXTENT (M ²)	REQUIRED PERFORMANCE STANDARD
UPINGTON	UPINGTON	PLOT 5	SCHOOL		P3
UPINGTON	UPINGTON	153 STRAUSSBURG	SCHOOL		P3
MARCHAND	MARCHAND	PERDE EILAND	SCHOOL		P3
DELPORTSHOOP	DELPORTSHOOP	SCHOLTZ STR	SCHOOL		P3
DELPORTSHOOP	DELPORTSHOOP	DELPORTS STR	SCHOOL : SPORTSGROUND	2715 m ²	P3
HANOVER	HANOVER	SKOOLLAAN	SCHOOL	3442 m ²	P3
KAROS	KAROS	GROBLERSHOOP PAD	SCHOOL	3.4262ha	P3
KEIMOES	KEIMOES	KLIPEILAND	SCHOOL		P3
KEIMOES	KEIMOES	LANKLAAS EILAND	SCHOOL		P3
KEIMOES	KEIMOES		SCHOOL		P3

TOWN	SUBURB/ VILLAGE	STREET ADDRESS	ACCOMMODATION TYPE	EXTENT (M ²)	REQUIRED PERFORMANCE STANDARD
KEIMOES	KEIMOES	LANGWEG	SCHOOL		P3
KEIMOES	KEIMOES	VYEBOS IELAND	SCHOOL		P3
KEIMOES	KEIMOES	SOVERBY EILAND	SCHOOL		P3
KEIMOES	KEIMOES	LOUISEVALE ROAD	SCHOOL		P3
HARTSWATER	HARTSWATER	WATER AFFAIRS	SCHOOL		P3
BARKLY WEST	BARKLY WEST	MAKENA STR	SCHOOL		P3
PAMPIERSTAD	PAMPIERSTAD	CORNER BOJOSI	SCHOOL		P3
PAMPIERSTAD	PAMPIERSTAD	MANGOPE AVE	SCHOOL		P3
LONGLANDS	FORLORNE HOPE		SCHOOL		P3
PAMPIERSTAD	PAMPIERSTAD	MOSEGEDI STR	SCHOOL		P3

TOWN	SUBURB/ VILLAGE	STREET ADDRESS	ACCOMMODATION TYPE	EXTENT (M ²)	REQUIRED PERFORMANCE STANDARD
PAMPIERSTAD	PAMPIERSTAD	SHANTY SECTION	SCHOOL		P3
KOOPMANSFONTEIN	KOOPMANSFONTEIN	KOOPMANSFONTEIN AGRICULTURAL	SCHOOL		P3
HARTSWATER	HARTSWATER	MATANG STR	SCHOOL		P3
BARKLY WEST	BARKLY WEST	MAKENA STR	SCHOOL		P3
HARTSWATER	HARTSWATER	PLOT	SCHOOL		P3
PAMPIERSTAD	PAMPIERSTAD	SITE	SCHOOL		P3
WARRENTON	WARRENTON	FOURTEEN STREEMS	SCHOOL		P3
PAMPIERSTAD	PAMPIERSTAD	PABALLELO STR	SCHOOL		P3
PAMPIERSTAD	PAMPIERSTAD		SCHOOL		P3
HARTSWATER	HARTSWATER		SCHOOL		P3

TOWN	SUBURB/ VILLAGE	STREET ADDRESS	ACCOMMODATION TYPE	EXTENT (M ²)	REQUIRED PERFORMANCE STANDARD
JAN KEMPDORP	HARTSVALLEI	BEN ROSSOUW HOOFPAD	SCHOOL		P3
PAMPIERSTAD	PAMPIERSTAD	JACKSON MAKODI STR	SCHOOL		P3
KIMBERLEY	MANKURWANE		SCHOOL		P3
PAMPIERSTAD	PAMPIERSTAD	MATANG STR	SCHOOL		P3
BARKLY WEST	BARKLY WEST	PHELINDABA STR	SCHOOL		P3
JAN KEMPDORP	JAN KEMPDORP	RESEARCH STATION	SCHOOL		P3
JAN KEMPDORP	JAN KEMPDORP	PERSEEL	SCHOOL		P3
HARTSWATER	HARTSWATER	HOOFWEG	SCHOOL		P3
WARRENTON	WARRENVALE	FIRST STR	SCHOOL		P3
OLIFANTSHOEK	OLIFANTSHOEK	C/O WARREN & COURT STR	SCHOOL		P3

TOWN	SUBURB/ VILLAGE	STREET ADDRESS	ACCOMMODATION TYPE	EXTENT (M ²)	REQUIRED PERFORMANCE STANDARD
KATHU	KATHU	HAAKDORING STR	SCHOOL		P3
POSTMASBURG	POSTMASBURG	NICOLAS STR	SCHOOL		P3
KURUMAN	KURUMAN	KOME VILLAGE	SCHOOL		P3
VRYBURG	VRYBURG		SCHOOL		P3
KURUMAN	KURUMAN		SCHOOL		P3
KURUMAN	MOTHIBISTAD	BOTHITHONG VILLAGE	SCHOOL		P3
KURUMAN	KURUMAN	KLEINEIFEL	SCHOOL		P3
KURUMAN	MOTHIBISTAD		SCHOOL		P3

TOWN	SUBURB/ VILLAGE	STREET ADDRESS	ACCOMMODATION TYPE	EXTENT (M ²)	REQUIRED PERFORMANCE STANDARD
HOTAZEL	HOTAZEL		SCHOOL		P3
DITHAKONG	DITHAKONG		SCHOOL		P3
KURUMAN	KURUMAN	HEISO VILLAGE	SCHOOL		P3
VRYBURG	VRYBURG		SCHOOL		P3
KURUMAN	KURUMAN	SEVEN SCHOOL	SCHOOL		P3
KURUMAN	KURUMAN		SCHOOL		P3
KURUMAN	MOTHIBISTAD	LOTHLHAKENG SECTION	SCHOOL		P3
KURUMAN	KURUMAN	STAND	SCHOOL		P3
KURUMAN	MOTHIBISTAD	GASESE VILLAGE	SCHOOL		P3
KURUMAN	MOTHIBISTAD		SCHOOL		P3

TOWN	SUBURB/ VILLAGE	STREET ADDRESS	ACCOMMODATION TYPE	EXTENT (M ²)	REQUIRED PERFORMANCE STANDARD
KURUMAN	KURUMAN		SCHOOL		P3
KURUMAN	KURUMAN		SCHOOL		P3
KURUMAN	KURUMAN		SCHOOL		P3
KURUMAN	KURUMAN		SCHOOL		P3
KURUMAN	MOTHIBISTAD		SCHOOL		P3
KURUMAN	KURUMAN		SCHOOL		P3
KURUMAN	MOTHIBISTAD		SCHOOL		P3
KURUMAN	MOTHIBISTAD		SCHOOL		P3
KURUMAN	KURUMAN	WARD	SCHOOL		P3
BATLHAROS	BATLHAROS		SCHOOL		P3

TOWN	SUBURB/ VILLAGE	STREET ADDRESS	ACCOMMODATION TYPE	EXTENT (M ²)	REQUIRED PERFORMANCE STANDARD
KLEINZEE	KLEINZEE	THIRD STR	SCHOOL		P3
SPRINGBOK	MATJIESKLOOF	RC MISSION	SCHOOL		P3
LORIESFONTEIN	LOERIESFONTEIN	BURDEN STR	SCHOOL		P3
WILLISTON	WILLISTON	VAN DER VALKSTR	SCHOOL		P3
CALVINIA	CALVINIA	KLIPWERF	SCHOOL		P3
CALVINIA	CALVINIA	DE HOOP	SCHOOL		P3
CALVINIA	BRAKBOSVLAKTE	DIEPDRIFT	SCHOOL		P3
STEINKOPF	GOODHOUSE	PERSEEL	SCHOOL		P3
GARIES	GARIES	KLIPFONTEIN	SCHOOL		P3
CALVINIA	CALVINIA	DRIFT OOS	SCHOOL		P3

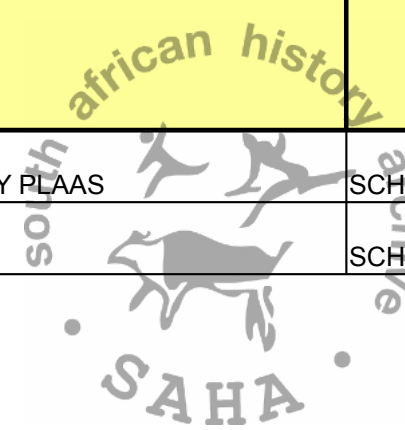
TOWN	SUBURB/ VILLAGE	STREET ADDRESS	ACCOMMODATION TYPE	EXTENT (M ²)	REQUIRED PERFORMANCE STANDARD
CALVINIA	CALVINIA	ELANDSVLEI	SCHOOL		P3
ALEXANDER BAY	ALEXANDER BAY	SKOOLSTRAAT	SCHOOL		P3
CALVINIA	CALVINIA	REENEN	SCHOOL		P3
KAMIESKROON	KAMIESKROON	SHAIN STREET	SCHOOL		P3
LEPELSFONTEIN	LEPELSFONTEIN	KERKSTRAAT	SCHOOL		P3
SPRINGBOK	SPRINGBOK	BRISSON STREET	SCHOOL		P3
KAMIESKROON	KAMIESKROON	HOOFSTRAAT	SCHOOL		P3
SPRINGBOK	SPRINGBOK	KATEDRAALSTRAAT	SCHOOL		P3
CALVINIA	CALVINIA	GOUNASTRAAT	SCHOOL		P3
ONSEEPKANS	ONSEEPKANS		SCHOOL		P3

TOWN	SUBURB/ VILLAGE	STREET ADDRESS	ACCOMMODATION TYPE	EXTENT (M ²)	REQUIRED PERFORMANCE STANDARD
ONSEEPKANS	ONSEEPKANS	RC MISSION	SCHOOL		P3
ORANIA	ORANIA	PERELAAN	SCHOOL		P3
HOPETOWN	HOPETOWN	SOUTPANSDRIFT	SCHOOL		P3
PRIESKA	PRIESKA	PLAAS BLOUKRANS	SCHOOL		P3
DOUGLAS	DOUGLAS		SCHOOL		P3
CARNAVON RD	CARNAVON	VANWYKSVLEIWEG	SCHOOL		P3
VICTORIA WEST	VICTORIA WEST	CONNONLAAN	SCHOOL		P3
PRIESKA	PRIESKA	BURGERSTRAAT	SCHOOL		P3
HOPETOWN	HOPETOWN	THE GRANGE FARM	SCHOOL		P3
DE AAR	DE AAR	HOUTKRAAL	SCHOOL		P3

TOWN	SUBURB/ VILLAGE	STREET ADDRESS	ACCOMMODATION TYPE	EXTENT (M ²)	REQUIRED PERFORMANCE STANDARD
DOUGLAS	DOUGLAS	TROUPANSTRAAT	SCHOOL		P3
HUTCHINSON	HUTCHINSON	MARABASTRAAT	SCHOOL		P3
DOUGLAS	DOUGLAS		SCHOOL		P3
MODDERRIVIER	MODDERRIVIER		SCHOOL		P3
PHILLIPSTOWN	PHILLIPSTOWN	BRUMMERSDAM	SCHOOL		P3
VICTORIA WEST	VICTORIA WEST		SCHOOL		P3
RICHMOND	RICHMOND		SCHOOL		P3
PRIESKA	PRIESKA		SCHOOL		P3
HOPETOWN	HOPETOWN		SCHOOL		P3
PRIESKA	PRIESKA	REDLANDS FARM	SCHOOL		P3

TOWN	SUBURB/ VILLAGE	STREET ADDRESS	ACCOMMODATION TYPE	EXTENT (M ²)	REQUIRED PERFORMANCE STANDARD
MODDERRIVIER	MODDERRIVIER		SCHOOL		P3
PRIESKA	PRIESKA	JAGPAN	SCHOOL		P3
SALT LAKE	SALT LAKE	SUNNYDALE	SCHOOL		P3
KIMBERLEY	KIMBERLEY	SCHMIDTSDRIFT	SCHOOL		P3
COLESBERG	COLESBERG	MAINROAD	SCHOOL		P3
DE AAR	DE AAR	WENTWORTH STREET	SCHOOL		P3
COLESBERG	COLESBERG	GROOTFONTEIN FARM	SCHOOL		P3
DOUGLAS	DOUGLAS		SCHOOL		P3
VICTORIA WEST	VICTORIA WEST	DAN HUGOLAAN	SCHOOL		P3
COLESBERG	COLESBERG		SCHOOL		P3

TOWN	SUBURB/ VILLAGE	STREET ADDRESS	ACCOMMODATION TYPE	EXTENT (M ²)	REQUIRED PERFORMANCE STANDARD
COLESBERG	COLESBERG	YARDLEY PLAAS	SCHOOL		P3
GROOTDRINK	GROOTDRINK		SCHOOL		P3




TOWN	SUBURB/ VILLAGE	STREET ADDRESS	ACCOMMODATION TYPE	EXTENT (M ²)	REQUIRED PERFORMANCE STANDARD
OLIFANTSHOEK	OLIFANTSHOEK	PLAAS NEYLAN	SCHOOL		P3
KAKAMAS	KAKAMAS		SCHOOL		P3
POSTMASBURG	POSTMASBURG		SCHOOL		P3
UPINGTON	UPINGTON	RC MISSION	SCHOOL		P3
UPINGTON	UPINGTON	BOPLAAS	SCHOOL		P3
KAKAMAS	KAKAMAS	SKOOLSTRAAT	SCHOOL		P3
UPINGTON	UPINGTON	IUTKOMS FARM	SCHOOL		P3
DANIELSKUIL	DANIELSKUIL	ROUX STREETT	SCHOOL		P3
UPINGTON	UPINGTON	KEIMoesWEG	SCHOOL		P3
UPINGTON	UPINGTON	JAN DE KLERKWEG	SCHOOL		P3

TOWN	SUBURB/ VILLAGE	STREET ADDRESS	ACCOMMODATION TYPE	EXTENT (M ²)	REQUIRED PERFORMANCE STANDARD
KURUMAN	KURUMAN		SCHOOL		P3
KEIMOES	KEIMOES	DAMON STREET	SCHOOL		P3
OLIFANTSHOEK	OLIFANTSHOEK	VROEGGEDEEL	SCHOOL		P3
KAKAMAS	KAKAMAS	VOORTYREKKERSTRAAT	SCHOOL		P3
KAKAMAS	KAKAMAS	RIEMVASMAAK	SCHOOL		P3
LIME-ACRES	LIME-ACRES		SCHOOL		P3
MIER	MIER	SKOOLSTRAAT 1	SCHOOL		P3


CONDITION RATING	ACCESSIBILITY	SUITABILITY INDEX	OPERATING PERFORMANCE INDEX	FUNCTIONAL PERFORMANCE INDEX	COMMENTS
C3	A3	B	2	B2	
C3	A3	B	2	B2	
C3	A3	B	2	B2	
C3	A3	B	2	B2	
C3	A3	B	2	B2	
C3	A3	B	2	B2	
C3	A3	B	2	B2	




CONDITION RATING	ACCESSIBILITY	SUITABILITY INDEX	OPERATING PERFORMANCE INDEX	FUNCTIONAL PERFORMANCE INDEX	COMMENTS
C3	A3	B	2	B2	
C3	A3	B	2	B2	
C3	A3	B	2	B2	
C3	A3	B	2	B2	
C3	A3	B	2	B2	
C3	A3	B	2	B2	
C3	A3	B	2	B2	
C3	A3	B	2	B2	
C3	A3	B	2	B2	
C3	A3	B	2	B2	




CONDITION RATING	ACCESSIBILITY	SUITABILITY INDEX	OPERATING PERFORMANCE INDEX	FUNCTIONAL PERFORMANCE INDEX	COMMENTS
C3	A3	B	2	B2	
C3	A3	B	2	B2	
C3	A3	B	2	B2	
C3	A3	B	2	B2	
C3	A3	B	2	B2	
C3	A3	B	2	B2	
C3	A3	B	2	B2	
C3	A3	B	2	B2	
C3	A3	B	2	B2	
C3	A3	B	2	B2	




CONDITION RATING	ACCESSIBILITY	SUITABILITY INDEX	OPERATING PERFORMANCE INDEX	FUNCTIONAL PERFORMANCE INDEX	COMMENTS
C3	A3	B	2	B2	
C3	A3	B	2	B2	
C3	A3	B	2	B2	
C3	A3	B	2	B2	
C3	A3	B	2	B2	
C3	A3	B	2	B2	
C3	A3	B	2	B2	
C3	A3	B	2	B2	
C3	A3	B	2	B2	
C3	A3	B	2	B2	




CONDITION RATING	ACCESSIBILITY	SUITABILITY INDEX	OPERATING PERFORMANCE INDEX	FUNCTIONAL PERFORMANCE INDEX	COMMENTS
C3	A3	B	2	B2	
C3	A3	B	2	B2	
C3	A3	B	2	B2	
C3	A3	B	2	B2	
C3	A3	B	2	B2	
C3	A3	B	2	B2	
C3	A3	B	2	B2	
C3	A3	B	2	B2	
C3	A3	B	2	B2	
C3	A3	B	2	B2	




CONDITION RATING	ACCESSIBILITY	SUITABILITY INDEX	OPERATING PERFORMANCE INDEX	FUNCTIONAL PERFORMANCE INDEX	COMMENTS
C3	A3	B	2	B2	
C3	A3	B	2	B2	
C3	A3	B	2	B2	
C3	A3	B	2	B2	
C3	A3	B	2	B2	
C3	A3	B	2	B2	
C3	A3	B	2	B2	
C3	A3	B	2	B2	
C3	A3	B	2	B2	
C3	A3	B	2	B2	




CONDITION RATING	ACCESSIBILITY	SUITABILITY INDEX	OPERATING PERFORMANCE INDEX	FUNCTIONAL PERFORMANCE INDEX	COMMENTS
C3	A3	B	2	B2	
C3	A3	B	2	B2	
C3	A3	B	2	B2	
C3	A3	B	2	B2	
C3	A3	B	2	B2	
C3	A3	B	2	B2	
C3	A3	B	2	B2	
C3	A3	B	2	B2	
C3	A3	B	2	B2	
C3	A3	B	2	B2	




CONDITION RATING	ACCESSIBILITY	SUITABILITY INDEX	OPERATING PERFORMANCE INDEX	FUNCTIONAL PERFORMANCE INDEX	COMMENTS
C3	A3	B	2	B2	
C3	A3	B	2	B2	
C3	A3	B	2	B2	
C3	A3	B	2	B2	
C3	A3	B	2	B2	
C3	A3	B	2	B2	
C3	A3	B	2	B2	
C3	A3	B	2	B2	
C3	A3	B	2	B2	
C3	A3	B	2	B2	




CONDITION RATING	ACCESSIBILITY	SUITABILITY INDEX	OPERATING PERFORMANCE INDEX	FUNCTIONAL PERFORMANCE INDEX	COMMENTS
C3	A3	B	2	B2	
C3	A3	B	2	B2	
C3	A3	B	2	B2	
C3	A3	B	2	B2	
C3	A3	B	2	B2	
C3	A3	B	2	B2	
C3	A3	B	2	B2	
C3	A3	B	2	B2	
C3	A3	B	2	B2	
C3	A3	B	2	B2	




CONDITION RATING	ACCESSIBILITY	SUITABILITY INDEX	OPERATING PERFORMANCE INDEX	FUNCTIONAL PERFORMANCE INDEX	COMMENTS
C3	A3	B	2	B2	
C3	A3	B	2	B2	
C3	A3	B	2	B2	
C3	A3	B	2	B2	
C3	A3	B	2	B2	
C3	A3	B	2	B2	
C3	A3	B	2	B2	
C3	A3	B	2	B2	
C3	A3	B	2	B2	
C3	A3	B	2	B2	




CONDITION RATING	ACCESSIBILITY	SUITABILITY INDEX	OPERATING PERFORMANCE INDEX	FUNCTIONAL PERFORMANCE INDEX	COMMENTS
C3	A3	B	2	B2	
C3	A3	B	2	B2	
C3	A3	B	2	B2	
C3	A3	B	2	B2	
C3	A3	B	2	B2	
C3	A3	B	2	B2	
C3	A3	B	2	B2	
C3	A3	B	2	B2	
C3	A3	B	2	B2	
C3	A3	B	2	B2	




CONDITION RATING	ACCESSIBILITY	SUITABILITY INDEX	OPERATING PERFORMANCE INDEX	FUNCTIONAL PERFORMANCE INDEX	COMMENTS
C3	A3	B	2	B2	
C3	A3	B	2	B2	
C3	A3	B	2	B2	
C3	A3	B	2	B2	
C3	A3	B	2	B2	
C3	A3	B	2	B2	
C3	A3	B	2	B2	
C3	A3	B	2	B2	
C3	A3	B	2	B2	
C3	A3	B	2	B2	




CONDITION RATING	ACCESSIBILITY	SUITABILITY INDEX	OPERATING PERFORMANCE INDEX	FUNCTIONAL PERFORMANCE INDEX	COMMENTS
C3	A3	B	2	B2	
C3	A3	B	2	B2	
C3	A3	B	2	B2	
C3	A3	B	2	B2	
C3	A3	B	2	B2	
C3	A3	B	2	B2	
C3	A3	B	2	B2	
C3	A3	B	2	B2	
C3	A3	B	2	B2	
C3	A3	B	2	B2	



CONDITION RATING	ACCESSIBILITY	SUITABILITY INDEX	OPERATING PERFORMANCE INDEX	FUNCTIONAL PERFORMANCE INDEX	COMMENTS
C3	A3	B	2	B2	
C3	A3	B	2	B2	
C3	A3	B	2	B2	
C3	A3	B	2	B2	
C3	A3	B	2	B2	
C3	A3	B	2	B2	
C3	A3	B	2	B2	
C3	A3	B	2	B2	
C3	A3	B	2	B2	
C3	A3	B	2	B2	




CONDITION RATING	ACCESSIBILITY	SUITABILITY INDEX	OPERATING PERFORMANCE INDEX	FUNCTIONAL PERFORMANCE INDEX	COMMENTS
C3	A3	B	2	B2	
C3	A3	B	2	B2	
C3	A3	B	2	B2	
C3	A3	B	2	B2	
C3	A3	B	2	B2	
C3	A3	B	2	B2	
C3	A3	B	2	B2	
C3	A3	B	2	B2	
C3	A3	B	2	B2	
C3	A3	B	2	B2	




CONDITION RATING	ACCESSIBILITY	SUITABILITY INDEX	OPERATING PERFORMANCE INDEX	FUNCTIONAL PERFORMANCE INDEX	COMMENTS
C3	A3	B	2	B2	
C3	A3	B	2	B2	
C3	A3	B	2	B2	
C3	A3	B	2	B2	
C3	A3	B	2	B2	
C3	A3	B	2	B2	
C3	A3	B	2	B2	
C3	A3	B	2	B2	
C3	A3	B	2	B2	
C3	A3	B	2	B2	




CONDITION RATING	ACCESSIBILITY	SUITABILITY INDEX	OPERATING PERFORMANCE INDEX	FUNCTIONAL PERFORMANCE INDEX	COMMENTS
C3	A3	B	2	B2	
C3	A3	B	2	B2	
C3	A3	B	2	B2	
C3	A3	B	2	B2	
C3	A3	B	2	B2	
C3	A3	B	2	B2	
C3	A3	B	2	B2	
C3	A3	B	2	B2	
C3	A3	B	2	B2	
C3	A3	B	2	B2	




CONDITION RATING	ACCESSIBILITY	SUITABILITY INDEX	OPERATING PERFORMANCE INDEX	FUNCTIONAL PERFORMANCE INDEX	COMMENTS
C3	A3	B	2	B2	
C3	A3	B	2	B2	
C3	A3	B	2	B2	
C3	A3	B	2	B2	
C3	A3	B	2	B2	
C3	A3	B	2	B2	
C3	A3	B	2	B2	
C3	A3	B	2	B2	
C3	A3	B	2	B2	
C3	A3	B	2	B2	




CONDITION RATING	ACCESSIBILITY	SUITABILITY INDEX	OPERATING PERFORMANCE INDEX	FUNCTIONAL PERFORMANCE INDEX	COMMENTS
C3	A3	B	2	B2	
C3	A3	B	2	B2	
C3	A3	B	2	B2	
C3	A3	B	2	B2	
C3	A3	B	2	B2	
C3	A3	B	2	B2	
C3	A3	B	2	B2	
C3	A3	B	2	B2	
C3	A3	B	2	B2	
C3	A3	B	2	B2	




CONDITION RATING	ACCESSIBILITY	SUITABILITY INDEX	OPERATING PERFORMANCE INDEX	FUNCTIONAL PERFORMANCE INDEX	COMMENTS
C3	A3	B	2	B2	
C3	A3	B	2	B2	
C3	A3	B	2	B2	
C3	A3	B	2	B2	
C3	A3	B	2	B2	
C3	A3	B	2	B2	
C3	A3	B	2	B2	
C3	A3	B	2	B2	
C3	A3	B	2	B2	
C3	A3	B	2	B2	




CONDITION RATING	ACCESSIBILITY	SUITABILITY INDEX	OPERATING PERFORMANCE INDEX	FUNCTIONAL PERFORMANCE INDEX	COMMENTS
C3	A3	B	2	B2	
C3	A3	B	2	B2	
C3	A3	B	2	B2	
C3	A3	B	2	B2	
C3	A3	B	2	B2	
C3	A3	B	2	B2	
C3	A3	B	2	B2	
C3	A3	B	2	B2	
C3	A3	B	2	B2	
C3	A3	B	2	B2	




CONDITION RATING	ACCESSIBILITY	SUITABILITY INDEX	OPERATING PERFORMANCE INDEX	FUNCTIONAL PERFORMANCE INDEX	COMMENTS
C3	A3	B	2	B2	
C3	A3	B	2	B2	
C3	A3	B	2	B2	
C3	A3	B	2	B2	
C3	A3	B	2	B2	
C3	A3	B	2	B2	
C3	A3	B	2	B2	
C3	A3	B	2	B2	
C3	A3	B	2	B2	
C3	A3	B	2	B2	




CONDITION RATING	ACCESSIBILITY	SUITABILITY INDEX	OPERATING PERFORMANCE INDEX	FUNCTIONAL PERFORMANCE INDEX	COMMENTS
C3	A3	B	2	B2	
C3	A3	B	2	B2	
C3	A3	B	2	B2	
C3	A3	B	2	B2	
C3	A3	B	2	B2	
C3	A3	B	2	B2	
C3	A3	B	2	B2	
C3	A3	B	2	B2	
C3	A3	B	2	B2	
C3	A3	B	2	B2	




CONDITION RATING	ACCESSIBILITY	SUITABILITY INDEX	OPERATING PERFORMANCE INDEX	FUNCTIONAL PERFORMANCE INDEX	COMMENTS
C3	A3	B	2	B2	
C3	A3	B	2	B2	
C3	A3	B	2	B2	
C3	A3	B	2	B2	
C3	A3	B	2	B2	
C3	A3	B	2	B2	
C3	A3	B	2	B2	
C3	A3	B	2	B2	
C3	A3	B	2	B2	
C3	A3	B	2	B2	




CONDITION RATING	ACCESSIBILITY	SUITABILITY INDEX	OPERATING PERFORMANCE INDEX	FUNCTIONAL PERFORMANCE INDEX	COMMENTS
C3	A3	B	2	B2	
C3	A3	B	2	B2	
C3	A3	B	2	B2	
C3	A3	B	2	B2	
C3	A3	B	2	B2	
C3	A3	B	2	B2	
C3	A3	B	2	B2	
C3	A3	B	2	B2	
C3	A3	B	2	B2	
C3	A3	B	2	B2	




CONDITION RATING	ACCESSIBILITY	SUITABILITY INDEX	OPERATING PERFORMANCE INDEX	FUNCTIONAL PERFORMANCE INDEX	COMMENTS
C3	A3	B	2	B2	
C3	A3	B	2	B2	
C3	A3	B	2	B2	
C3	A3	B	2	B2	
C3	A3	B	2	B2	
C3	A3	B	2	B2	
C3	A3	B	2	B2	
C3	A3	B	2	B2	
C3	A3	B	2	B2	
C3	A3	B	2	B2	




CONDITION RATING	ACCESSIBILITY	SUITABILITY INDEX	OPERATING PERFORMANCE INDEX	FUNCTIONAL PERFORMANCE INDEX	COMMENTS
C3	A3	B	2	B2	
C3	A3	B	2	B2	
C3	A3	B	2	B2	
C3	A3	B	2	B2	
C3	A3	B	2	B2	
C3	A3	B	2	B2	
C3	A3	B	2	B2	
C3	A3	B	2	B2	
C3	A3	B	2	B2	
C3	A3	B	2	B2	




CONDITION RATING	ACCESSIBILITY	SUITABILITY INDEX	OPERATING PERFORMANCE INDEX	FUNCTIONAL PERFORMANCE INDEX	COMMENTS
C3	A3	B	2	B2	
C3	A3	B	2	B2	
C3	A3	B	2	B2	
C3	A3	B	2	B2	
C3	A3	B	2	B2	
C3	A3	B	2	B2	
C3	A3	B	2	B2	
C3	A3	B	2	B2	
C3	A3	B	2	B2	
C3	A3	B	2	B2	




CONDITION RATING	ACCESSIBILITY	SUITABILITY INDEX	OPERATING PERFORMANCE INDEX	FUNCTIONAL PERFORMANCE INDEX	COMMENTS
C3	A3	B	2	B2	
C3	A3	B	2	B2	
C3	A3	B	2	B2	
C3	A3	B	2	B2	
C3	A3	B	2	B2	
C3	A3	B	2	B2	
C3	A3	B	2	B2	
C3	A3	B	2	B2	
C3	A3	B	2	B2	
C3	A3	B	2	B2	




CONDITION RATING	ACCESSIBILITY	SUITABILITY INDEX	OPERATING PERFORMANCE INDEX	FUNCTIONAL PERFORMANCE INDEX	COMMENTS
C3	A3	B	2	B2	
C3	A3	B	2	B2	
C3	A3	B	2	B2	
C3	A3	B	2	B2	
C3	A3	B	2	B2	
C3	A3	B	2	B2	
C3	A3	B	2	B2	
C3	A3	B	2	B2	
C3	A3	B	2	B2	
C3	A3	B	2	B2	




CONDITION RATING	ACCESSIBILITY	SUITABILITY INDEX	OPERATING PERFORMANCE INDEX	FUNCTIONAL PERFORMANCE INDEX	COMMENTS
C3	A3	B	2	B2	
C3	A3	B	2	B2	
C3	A3	B	2	B2	
C3	A3	B	2	B2	
C3	A3	B	2	B2	
C3	A3	B	2	B2	
C3	A3	B	2	B2	
C3	A3	B	2	B2	
C3	A3	B	2	B2	
C3	A3	B	2	B2	




CONDITION RATING	ACCESSIBILITY	SUITABILITY INDEX	OPERATING PERFORMANCE INDEX	FUNCTIONAL PERFORMANCE INDEX	COMMENTS
C3	A3	B	2	B2	
C3	A3	B	2	B2	
C3	A3	B	2	B2	
C3	A3	B	2	B2	
C3	A3	B	2	B2	
C3	A3	B	2	B2	
C3	A3	B	2	B2	
C3	A3	B	2	B2	
C3	A3	B	2	B2	
C3	A3	B	2	B2	




CONDITION RATING	ACCESSIBILITY	SUITABILITY INDEX	OPERATING PERFORMANCE INDEX	FUNCTIONAL PERFORMANCE INDEX	COMMENTS
C3	A3	B	2	B2	
C3	A3	B	2	B2	
C3	A3	B	2	B2	
C3	A3	B	2	B2	
C3	A3	B	2	B2	
C3	A3	B	2	B2	
C3	A3	B	2	B2	
C3	A3	B	2	B2	
C3	A3	B	2	B2	
C3	A3	B	2	B2	




CONDITION RATING	ACCESSIBILITY	SUITABILITY INDEX	OPERATING PERFORMANCE INDEX	FUNCTIONAL PERFORMANCE INDEX	COMMENTS
C3	A3	B	2	B2	
C3	A3	B	2	B2	
C3	A3	B	2	B2	
C3	A3	B	2	B2	
C3	A3	B	2	B2	
C3	A3	B	2	B2	
C3	A3	B	2	B2	
C3	A3	B	2	B2	
C3	A3	B	2	B2	
C3	A3	B	2	B2	




CONDITION RATING	ACCESSIBILITY	SUITABILITY INDEX	OPERATING PERFORMANCE INDEX	FUNCTIONAL PERFORMANCE INDEX	COMMENTS
C3	A3	B	2	B2	
C3	A3	B	2	B2	
C3	A3	B	2	B2	
C3	A3	B	2	B2	
C3	A3	B	2	B2	
C3	A3	B	2	B2	
C3	A3	B	2	B2	
C3	A3	B	2	B2	
C3	A3	B	2	B2	
C3	A3	B	2	B2	



CONDITION RATING	ACCESSIBILITY	SUITABILITY INDEX	OPERATING PERFORMANCE INDEX	FUNCTIONAL PERFORMANCE INDEX	COMMENTS
C3	A3	B	2	B2	
C3	A3	B	2	B2	
C3	A3	B	2	B2	
C3	A3	B	2	B2	
C3	A3	B	2	B2	
C3	A3	B	2	B2	
C3	A3	B	2	B2	
C3	A3	B	2	B2	
C3	A3	B	2	B2	
C3	A3	B	2	B2	




CONDITION RATING	ACCESSIBILITY	SUITABILITY INDEX	OPERATING PERFORMANCE INDEX	FUNCTIONAL PERFORMANCE INDEX	COMMENTS
C3	A3	B	2	B2	
C3	A3	B	2	B2	
C3	A3	B	2	B2	
C3	A3	B	2	B2	
C3	A3	B	2	B2	
C3	A3	B	2	B2	
C3	A3	B	2	B2	
C3	A3	B	2	B2	
C3	A3	B	2	B2	
C3	A3	B	2	B2	



CONDITION RATING	ACCESSIBILITY	SUITABILITY INDEX	OPERATING PERFORMANCE INDEX	FUNCTIONAL PERFORMANCE INDEX	COMMENTS
C3	A3	B	2	B2	
C3	A3	B	2	B2	
C3	A3	B	2	B2	
C3	A3	B	2	B2	
C3	A3	B	2	B2	
C3	A3	B	2	B2	
C3	A3	B	2	B2	
C3	A3	B	2	B2	
C3	A3	B	2	B2	
C3	A3	B	2	B2	




CONDITION RATING	ACCESSIBILITY	SUITABILITY INDEX	OPERATING PERFORMANCE INDEX	FUNCTIONAL PERFORMANCE INDEX	COMMENTS
C3	A3	B	2	B2	
C3	A3	B	2	B2	
C3	A3	B	2	B2	
C3	A3	B	2	B2	
C3	A3	B	2	B2	
C3	A3	B	2	B2	
C3	A3	B	2	B2	
C3	A3	B	2	B2	
C3	A3	B	2	B2	
C3	A3	B	2	B2	




CONDITION RATING	ACCESSIBILITY	SUITABILITY INDEX	OPERATING PERFORMANCE INDEX	FUNCTIONAL PERFORMANCE INDEX	COMMENTS
C3	A3	B	2	B2	
C3	A3	B	2	B2	
C3	A3	B	2	B2	
C3	A3	B	2	B2	
C3	A3	B	2	B2	
C3	A3	B	2	B2	
C3	A3	B	2	B2	
C3	A3	B	2	B2	
C3	A3	B	2	B2	
C3	A3	B	2	B2	




CONDITION RATING	ACCESSIBILITY	SUITABILITY INDEX	OPERATING PERFORMANCE INDEX	FUNCTIONAL PERFORMANCE INDEX	COMMENTS
C3	A3	B	2	B2	
C3	A3	B	2	B2	
C3	A3	B	2	B2	
C3	A3	B	2	B2	
C3	A3	B	2	B2	
C3	A3	B	2	B2	
C3	A3	B	2	B2	
C3	A3	B	2	B2	
C3	A3	B	2	B2	
C3	A3	B	2	B2	




CONDITION RATING	ACCESSIBILITY	SUITABILITY INDEX	OPERATING PERFORMANCE INDEX	FUNCTIONAL PERFORMANCE INDEX	COMMENTS
C3	A3	B	2	B2	
C3	A3	B	2	B2	
C3	A3	B	2	B2	
C3	A3	B	2	B2	
C3	A3	B	2	B2	
C3	A3	B	2	B2	
C3	A3	B	2	B2	
C3	A3	B	2	B2	
C3	A3	B	2	B2	
C3	A3	B	2	B2	




CONDITION RATING	ACCESSIBILITY	SUITABILITY INDEX	OPERATING PERFORMANCE INDEX	FUNCTIONAL PERFORMANCE INDEX	COMMENTS
C3	A3	B	2	B2	
C3	A3	B	2	B2	
C3	A3	B	2	B2	
C3	A3	B	2	B2	
C3	A3	B	2	B2	
C3	A3	B	2	B2	
C3	A3	B	2	B2	
C3	A3	B	2	B2	
C3	A3	B	2	B2	
C3	A3	B	2	B2	




CONDITION RATING	ACCESSIBILITY	SUITABILITY INDEX	OPERATING PERFORMANCE INDEX	FUNCTIONAL PERFORMANCE INDEX	COMMENTS
C3	A3	B	2	B2	
C3	A3	B	2	B2	
C3	A3	B	2	B2	
C3	A3	B	2	B2	
C3	A3	B	2	B2	
C3	A3	B	2	B2	
C3	A3	B	2	B2	
C3	A3	B	2	B2	
C3	A3	B	2	B2	
C3	A3	B	2	B2	




CONDITION RATING	ACCESSIBILITY	SUITABILITY INDEX	OPERATING PERFORMANCE INDEX	FUNCTIONAL PERFORMANCE INDEX	COMMENTS
C3	A3	B	2	B2	
C3	A3	B	2	B2	
C3	A3	B	2	B2	
C3	A3	B	2	B2	
C3	A3	B	2	B2	
C3	A3	B	2	B2	
C3	A3	B	2	B2	
C3	A3	B	2	B2	
C3	A3	B	2	B2	
C3	A3	B	2	B2	




CONDITION RATING	ACCESSIBILITY	SUITABILITY INDEX	OPERATING PERFORMANCE INDEX	FUNCTIONAL PERFORMANCE INDEX	COMMENTS
C3	A3	B	2	B2	
C3	A3	B	2	B2	
C3	A3	B	2	B2	
C3	A3	B	2	B2	
C3	A3	B	2	B2	
C3	A3	B	2	B2	
C3	A3	B	2	B2	
C3	A3	B	2	B2	
C3	A3	B	2	B2	
C3	A3	B	2	B2	




CONDITION RATING	ACCESSIBILITY	SUITABILITY INDEX	OPERATING PERFORMANCE INDEX	FUNCTIONAL PERFORMANCE INDEX	COMMENTS
C3	A3	B	2	B2	
C3	A3	B	2	B2	
C3	A3	B	2	B2	
C3	A3	B	2	B2	
C3	A3	B	2	B2	
C3	A3	B	2	B2	
C3	A3	B	2	B2	
C3	A3	B	2	B2	
C3	A3	B	2	B2	
C3	A3	B	2	B2	




CONDITION RATING	ACCESSIBILITY	SUITABILITY INDEX	OPERATING PERFORMANCE INDEX	FUNCTIONAL PERFORMANCE INDEX	COMMENTS
C3	A3	B	2	B2	
C3	A3	B	2	B2	
C3	A3	B	2	B2	
C3	A3	B	2	B2	
C3	A3	B	2	B2	
C3	A3	B	2	B2	
C3	A3	B	2	B2	
C3	A3	B	2	B2	
C3	A3	B	2	B2	
C3	A3	B	2	B2	




CONDITION RATING	ACCESSIBILITY	SUITABILITY INDEX	OPERATING PERFORMANCE INDEX	FUNCTIONAL PERFORMANCE INDEX	COMMENTS
C3	A3	B	2	B2	
C3	A3	B	2	B2	
C3	A3	B	2	B2	
C3	A3	B	2	B2	
C3	A3	B	2	B2	
C3	A3	B	2	B2	
C3	A3	B	2	B2	
C3	A3	B	2	B2	
C3	A3	B	2	B2	
C3	A3	B	2	B2	




CONDITION RATING	ACCESSIBILITY	SUITABILITY INDEX	OPERATING PERFORMANCE INDEX	FUNCTIONAL PERFORMANCE INDEX	COMMENTS
C3	A3	B	2	B2	
C3	A3	B	2	B2	
C3	A3	B	2	B2	
C3	A3	B	2	B2	
C3	A3	B	2	B2	
C3	A3	B	2	B2	
C3	A3	B	2	B2	
C3	A3	B	2	B2	
C3	A3	B	2	B2	
C3	A3	B	2	B2	



CONDITION RATING	ACCESSIBILITY	SUITABILITY INDEX	OPERATING PERFORMANCE INDEX	FUNCTIONAL PERFORMANCE INDEX	COMMENTS
C3	A3	B	2	B2	
C3	A3	B	2	B2	
C3	A3	B	2	B2	
C3	A3	B	2	B2	
C3	A3	B	2	B2	
C3	A3	B	2	B2	
C3	A3	B	2	B2	
C3	A3	B	2	B2	
C3	A3	B	2	B2	
C3	A3	B	2	B2	




CONDITION RATING	ACCESSIBILITY	SUITABILITY INDEX	OPERATING PERFORMANCE INDEX	FUNCTIONAL PERFORMANCE INDEX	COMMENTS
C3	A3	B	2	B2	
C3	A3	B	2	B2	
C3	A3	B	2	B2	
C3	A3	B	2	B2	
C3	A3	B	2	B2	
C3	A3	B	2	B2	
C3	A3	B	2	B2	
C3	A3	B	2	B2	
C3	A3	B	2	B2	
C3	A3	B	2	B2	




CONDITION RATING	ACCESSIBILITY	SUITABILITY INDEX	OPERATING PERFORMANCE INDEX	FUNCTIONAL PERFORMANCE INDEX	COMMENTS
C3	A3	B	2	B2	
C3	A3	B	2	B2	
C3	A3	B	2	B2	
C3	A3	B	2	B2	
C3	A3	B	2	B2	
C3	A3	B	2	B2	
C3	A3	B	2	B2	
C3	A3	B	2	B2	
C3	A3	B	2	B2	
C3	A3	B	2	B2	




CONDITION RATING	ACCESSIBILITY	SUITABILITY INDEX	OPERATING PERFORMANCE INDEX	FUNCTIONAL PERFORMANCE INDEX	COMMENTS
C3	A3	B	2	B2	
C3	A3	B	2	B2	
C3	A3	B	2	B2	
C3	A3	B	2	B2	
C3	A3	B	2	B2	
C3	A3	B	2	B2	
C3	A3	B	2	B2	
C3	A3	B	2	B2	
C3	A3	B	2	B2	
C3	A3	B	2	B2	




CONDITION RATING	ACCESSIBILITY	SUITABILITY INDEX	OPERATING PERFORMANCE INDEX	FUNCTIONAL PERFORMANCE INDEX	COMMENTS
C3	A3	B	2	B2	
C3	A3	B	2	B2	
C3	A3	B	2	B2	
C3	A3	B	2	B2	
C3	A3	B	2	B2	
C3	A3	B	2	B2	
C3	A3	B	2	B2	
C3	A3	B	2	B2	
C3	A3	B	2	B2	
C3	A3	B	2	B2	




CONDITION RATING	ACCESSIBILITY	SUITABILITY INDEX	OPERATING PERFORMANCE INDEX	FUNCTIONAL PERFORMANCE INDEX	COMMENTS
C3	A3	B	2	B2	
C3	A3	B	2	B2	
C3	A3	B	2	B2	
C3	A3	B	2	B2	
C3	A3	B	2	B2	
C3	A3	B	2	B2	
C3	A3	B	2	B2	
C3	A3	B	2	B2	
C3	A3	B	2	B2	
C3	A3	B	2	B2	




CONDITION RATING	ACCESSIBILITY	SUITABILITY INDEX	OPERATING PERFORMANCE INDEX	FUNCTIONAL PERFORMANCE INDEX	COMMENTS
C3	A3	B	2	B2	
C3	A3	B	2	B2	
C3	A3	B	2	B2	
C3	A3	B	2	B2	
C3	A3	B	2	B2	
C3	A3	B	2	B2	
C3	A3	B	2	B2	
C3	A3	B	2	B2	
C3	A3	B	2	B2	
C3	A3	B	2	B2	



CONDITION RATING	ACCESSIBILITY	SUITABILITY INDEX	OPERATING PERFORMANCE INDEX	FUNCTIONAL PERFORMANCE INDEX	COMMENTS
C3	A3	B	2	B2	
C3	A3	B	2	B2	
C3	A3	B	2	B2	
C3	A3	B	2	B2	
C3	A3	B	2	B2	
C3	A3	B	2	B2	
C3	A3	B	2	B2	
C3	A3	B	2	B2	
C3	A3	B	2	B2	
C3	A3	B	2	B2	




CONDITION RATING	ACCESSIBILITY	SUITABILITY INDEX	OPERATING PERFORMANCE INDEX	FUNCTIONAL PERFORMANCE INDEX	COMMENTS
C3	A3	B	2	B2	
C3	A3	B	2	B2	
C3	A3	B	2	B2	
C3	A3	B	2	B2	
C3	A3	B	2	B2	
C3	A3	B	2	B2	
C3	A3	B	2	B2	
C3	A3	B	2	B2	
C3	A3	B	2	B2	
C3	A3	B	2	B2	




CONDITION RATING	ACCESSIBILITY	SUITABILITY INDEX	OPERATING PERFORMANCE INDEX	FUNCTIONAL PERFORMANCE INDEX	COMMENTS
C3	A3	B	2	B2	
C3	A3	B	2	B2	
C3	A3	B	2	B2	
C3	A3	B	2	B2	
C3	A3	B	2	B2	
C3	A3	B	2	B2	
C3	A3	B	2	B2	
C3	A3	B	2	B2	
C3	A3	B	2	B2	
C3	A3	B	2	B2	




CONDITION RATING	ACCESSIBILITY	SUITABILITY INDEX	OPERATING PERFORMANCE INDEX	FUNCTIONAL PERFORMANCE INDEX	COMMENTS
C3	A3	B	2	B2	
C3	A3	B	2	B2	
C3	A3	B	2	B2	
C3	A3	B	2	B2	
C3	A3	B	2	B2	
C3	A3	B	2	B2	
C3	A3	B	2	B2	
C3	A3	B	2	B2	
C3	A3	B	2	B2	
C3	A3	B	2	B2	




CONDITION RATING	ACCESSIBILITY	SUITABILITY INDEX	OPERATING PERFORMANCE INDEX	FUNCTIONAL PERFORMANCE INDEX	COMMENTS
C3	A3	B	2	B2	
C3	A3	B	2	B2	
C3	A3	B	2	B2	
C3	A3	B	2	B2	
C3	A3	B	2	B2	
C3	A3	B	2	B2	
C3	A3	B	2	B2	
C3	A3	B	2	B2	
C3	A3	B	2	B2	
C3	A3	B	2	B2	




CONDITION RATING	ACCESSIBILITY	SUITABILITY INDEX	OPERATING PERFORMANCE INDEX	FUNCTIONAL PERFORMANCE INDEX	COMMENTS
C3	A3	B	2	B2	
C3	A3	B	2	B2	
C3	A3	B	2	B2	
C3	A3	B	2	B2	
C3	A3	B	2	B2	
C3	A3	B	2	B2	
C3	A3	B	2	B2	
C3	A3	B	2	B2	
C3	A3	B	2	B2	
C3	A3	B	2	B2	




CONDITION RATING	ACCESSIBILITY	SUITABILITY INDEX	OPERATING PERFORMANCE INDEX	FUNCTIONAL PERFORMANCE INDEX	COMMENTS
C3	A3	B	2	B2	
C3	A3	B	2	B2	
C3	A3	B	2	B2	
C3	A3	B	2	B2	
C3	A3	B	2	B2	
C3	A3	B	2	B2	
C3	A3	B	2	B2	
C3	A3	B	2	B2	
C3	A3	B	2	B2	
C3	A3	B	2	B2	



CONDITION RATING	ACCESSIBILITY	SUITABILITY INDEX	OPERATING PERFORMANCE INDEX	FUNCTIONAL PERFORMANCE INDEX	COMMENTS
C3	A3	B	2	B2	
C3	A3	B	2	B2	
C3	A3	B	2	B2	
C3	A3	B	2	B2	
C3	A3	B	2	B2	
C3	A3	B	2	B2	
C3	A3	B	2	B2	
C3	A3	B	2	B2	
C3	A3	B	2	B2	
C3	A3	B	2	B2	




CONDITION RATING	ACCESSIBILITY	SUITABILITY INDEX	OPERATING PERFORMANCE INDEX	FUNCTIONAL PERFORMANCE INDEX	COMMENTS
C3	A3	B	2	B2	
C3	A3	B	2	B2	
C3	A3	B	2	B2	
C3	A3	B	2	B2	
C3	A3	B	2	B2	
C3	A3	B	2	B2	
C3	A3	B	2	B2	
C3	A3	B	2	B2	
C3	A3	B	2	B2	
C3	A3	B	2	B2	




CONDITION RATING	ACCESSIBILITY	SUITABILITY INDEX	OPERATING PERFORMANCE INDEX	FUNCTIONAL PERFORMANCE INDEX	COMMENTS
C3	A3	B	2	B2	
C3	A3	B	2	B2	
C3	A3	B	2	B2	
C3	A3	B	2	B2	
C3	A3	B	2	B2	
C3	A3	B	2	B2	
C3	A3	B	2	B2	
C3	A3	B	2	B2	
C3	A3	B	2	B2	
C3	A3	B	2	B2	



CONDITION RATING	ACCESSIBILITY	SUITABILITY INDEX	OPERATING PERFORMANCE INDEX	FUNCTIONAL PERFORMANCE INDEX	COMMENTS
C3	A3	B	2	B2	
C3	A3	B	2	B2	
C3	A3	B	2	B2	
C3	A3	B	2	B2	
C3	A3	B	2	B2	
C3	A3	B	2	B2	
C3	A3	B	2	B2	
C3	A3	B	2	B2	
C3	A3	B	2	B2	
C3	A3	B	2	B2	




CONDITION RATING	ACCESSIBILITY	SUITABILITY INDEX	OPERATING PERFORMANCE INDEX	FUNCTIONAL PERFORMANCE INDEX	COMMENTS
C3	A3	B	2	B2	
C3	A3	B	2	B2	
C3	A3	B	2	B2	
C3	A3	B	2	B2	
C3	A3	B	2	B2	
C3	A3	B	2	B2	
C3	A3	B	2	B2	
C3	A3	B	2	B2	
C3	A3	B	2	B2	
C3	A3	B	2	B2	




CONDITION RATING	ACCESSIBILITY	SUITABILITY INDEX	OPERATING PERFORMANCE INDEX	FUNCTIONAL PERFORMANCE INDEX	COMMENTS
C3	A3	B	2	B2	
C3	A3	B	2	B2	
C3	A3	B	2	B2	
C3	A3	B	2	B2	
C3	A3	B	2	B2	
C3	A3	B	2	B2	
C3	A3	B	2	B2	
C3	A3	B	2	B2	
C3	A3	B	2	B2	
C3	A3	B	2	B2	



CONDITION RATING	ACCESSIBILITY	SUITABILITY INDEX	OPERATING PERFORMANCE INDEX	FUNCTIONAL PERFORMANCE INDEX	COMMENTS
C3	A3	B	2	B2	
C3	A3	B	2	B2	
C3	A3	B	2	B2	
C3	A3	B	2	B2	
C3	A3	B	2	B2	
C3	A3	B	2	B2	
C3	A3	B	2	B2	
C3	A3	B	2	B2	
C3	A3	B	2	B2	
C3	A3	B	2	B2	




CONDITION RATING	ACCESSIBILITY	SUITABILITY INDEX	OPERATING PERFORMANCE INDEX	FUNCTIONAL PERFORMANCE INDEX	COMMENTS
C3	A3	B	2	B2	
C3	A3	B	2	B2	
C3	A3	B	2	B2	
C3	A3	B	2	B2	
C3	A3	B	2	B2	
C3	A3	B	2	B2	
C3	A3	B	2	B2	
C3	A3	B	2	B2	
C3	A3	B	2	B2	
C3	A3	B	2	B2	




CONDITION RATING	ACCESSIBILITY	SUITABILITY INDEX	OPERATING PERFORMANCE INDEX	FUNCTIONAL PERFORMANCE INDEX	COMMENTS
C3	A3	B	2	B2	
C3	A3	B	2	B2	
C3	A3	B	2	B2	
C3	A3	B	2	B2	
C3	A3	B	2	B2	
C3	A3	B	2	B2	
C3	A3	B	2	B2	
C3	A3	B	2	B2	
C3	A3	B	2	B2	
C3	A3	B	2	B2	




CONDITION RATING	ACCESSIBILITY	SUITABILITY INDEX	OPERATING PERFORMANCE INDEX	FUNCTIONAL PERFORMANCE INDEX	COMMENTS
C3	A3	B	2	B2	
C3	A3	B	2	B2	
C3	A3	B	2	B2	
C3	A3	B	2	B2	
C3	A3	B	2	B2	
C3	A3	B	2	B2	
C3	A3	B	2	B2	
C3	A3	B	2	B2	
C3	A3	B	2	B2	
C3	A3	B	2	B2	




CONDITION RATING	ACCESSIBILITY	SUITABILITY INDEX	OPERATING PERFORMANCE INDEX	FUNCTIONAL PERFORMANCE INDEX	COMMENTS
C3	A3	B	2	B2	
C3	A3	B	2	B2	
C3	A3	B	2	B2	
C3	A3	B	2	B2	
C3	A3	B	2	B2	
C3	A3	B	2	B2	
C3	A3	B	2	B2	
C3	A3	B	2	B2	
C3	A3	B	2	B2	
C3	A3	B	2	B2	




CONDITION RATING	ACCESSIBILITY	SUITABILITY INDEX	OPERATING PERFORMANCE INDEX	FUNCTIONAL PERFORMANCE INDEX	COMMENTS
C3	A3	B	2	B2	
C3	A3	B	2	B2	
C3	A3	B	2	B2	
C3	A3	B	2	B2	
C3	A3	B	2	B2	
C3	A3	B	2	B2	
C3	A3	B	2	B2	
C3	A3	B	2	B2	
C3	A3	B	2	B2	
C3	A3	B	2	B2	




CONDITION RATING	ACCESSIBILITY	SUITABILITY INDEX	OPERATING PERFORMANCE INDEX	FUNCTIONAL PERFORMANCE INDEX	COMMENTS
C3	A3	B	2	B2	
C3	A3	B	2	B2	
C3	A3	B	2	B2	
C3	A3	B	2	B2	
C3	A3	B	2	B2	
C3	A3	B	2	B2	
C3	A3	B	2	B2	
C3	A3	B	2	B2	
C3	A3	B	2	B2	
C3	A3	B	2	B2	




CONDITION RATING	ACCESSIBILITY	SUITABILITY INDEX	OPERATING PERFORMANCE INDEX	FUNCTIONAL PERFORMANCE INDEX	COMMENTS
C3	A3	B	2	B2	
C3	A3	B	2	B2	
C3	A3	B	2	B2	
C3	A3	B	2	B2	
C3	A3	B	2	B2	
C3	A3	B	2	B2	
C3	A3	B	2	B2	
C3	A3	B	2	B2	
C3	A3	B	2	B2	
C3	A3	B	2	B2	




CONDITION RATING	ACCESSIBILITY	SUITABILITY INDEX	OPERATING PERFORMANCE INDEX	FUNCTIONAL PERFORMANCE INDEX	COMMENTS
C3	A3	B	2	B2	
C3	A3	B	2	B2	
C3	A3	B	2	B2	
C3	A3	B	2	B2	
C3	A3	B	2	B2	
C3	A3	B	2	B2	
C3	A3	B	2	B2	
C3	A3	B	2	B2	
C3	A3	B	2	B2	
C3	A3	B	2	B2	



CONDITION RATING	ACCESSIBILITY	SUITABILITY INDEX	OPERATING PERFORMANCE INDEX	FUNCTIONAL PERFORMANCE INDEX	COMMENTS
C3	A3	B	2	B2	
C3	A3	B	2	B2	
C3	A3	B	2	B2	
C3	A3	B	2	B2	
C3	A3	B	2	B2	
C3	A3	B	2	B2	
C3	A3	B	2	B2	
C3	A3	B	2	B2	
C3	A3	B	2	B2	
C3	A3	B	2	B2	




CONDITION RATING	ACCESSIBILITY	SUITABILITY INDEX	OPERATING PERFORMANCE INDEX	FUNCTIONAL PERFORMANCE INDEX	COMMENTS
C3	A3	B	2	B2	
C3	A3	B	2	B2	
C3	A3	B	2	B2	
C3	A3	B	2	B2	
C3	A3	B	2	B2	
C3	A3	B	2	B2	
C3	A3	B	2	B2	
C3	A3	B	2	B2	
C3	A3	B	2	B2	
C3	A3	B	2	B2	




CONDITION RATING	ACCESSIBILITY	SUITABILITY INDEX	OPERATING PERFORMANCE INDEX	FUNCTIONAL PERFORMANCE INDEX	COMMENTS
C3	A3	B	2	B2	
C3	A3	B	2	B2	
C3	A3	B	2	B2	
C3	A3	B	2	B2	
C3	A3	B	2	B2	
C3	A3	B	2	B2	
C3	A3	B	2	B2	
C3	A3	B	2	B2	
C3	A3	B	2	B2	
C3	A3	B	2	B2	



CONDITION RATING	ACCESSIBILITY	SUITABILITY INDEX	OPERATING PERFORMANCE INDEX	FUNCTIONAL PERFORMANCE INDEX	COMMENTS
C3	A3	B	2	B2	
C3	A3	B	2	B2	
C3	A3	B	2	B2	
C3	A3	B	2	B2	
C3	A3	B	2	B2	
C3	A3	B	2	B2	
C3	A3	B	2	B2	
C3	A3	B	2	B2	
C3	A3	B	2	B2	
C3	A3	B	2	B2	




CONDITION RATING	ACCESSIBILITY	SUITABILITY INDEX	OPERATING PERFORMANCE INDEX	FUNCTIONAL PERFORMANCE INDEX	COMMENTS
C3	A3	B	2	B2	
C3	A3	B	2	B2	
C3	A3	B	2	B2	
C3	A3	B	2	B2	
C3	A3	B	2	B2	
C3	A3	B	2	B2	
C3	A3	B	2	B2	
C3	A3	B	2	B2	
C3	A3	B	2	B2	
C3	A3	B	2	B2	




CONDITION RATING	ACCESSIBILITY	SUITABILITY INDEX	OPERATING PERFORMANCE INDEX	FUNCTIONAL PERFORMANCE INDEX	COMMENTS
C3	A3	B	2	B2	
C3	A3	B	2	B2	
C3	A3	B	2	B2	
C3	A3	B	2	B2	
C3	A3	B	2	B2	
C3	A3	B	2	B2	
C3	A3	B	2	B2	
C3	A3	B	2	B2	
C3	A3	B	2	B2	
C3	A3	B	2	B2	




CONDITION RATING	ACCESSIBILITY	SUITABILITY INDEX	OPERATING PERFORMANCE INDEX	FUNCTIONAL PERFORMANCE INDEX	COMMENTS
C3	A3	B	2	B2	
C3	A3	B	2	B2	
C3	A3	B	2	B2	
C3	A3	B	2	B2	
C3	A3	B	2	B2	
C3	A3	B	2	B2	
C3	A3	B	2	B2	
C3	A3	B	2	B2	
C3	A3	B	2	B2	
C3	A3	B	2	B2	




CONDITION RATING	ACCESSIBILITY	SUITABILITY INDEX	OPERATING PERFORMANCE INDEX	FUNCTIONAL PERFORMANCE INDEX	COMMENTS
C3	A3	B	2	B2	
C3	A3	B	2	B2	
C3	A3	B	2	B2	
C3	A3	B	2	B2	
C3	A3	B	2	B2	
C3	A3	B	2	B2	
C3	A3	B	2	B2	
C3	A3	B	2	B2	
C3	A3	B	2	B2	
C3	A3	B	2	B2	




CONDITION RATING	ACCESSIBILITY	SUITABILITY INDEX	OPERATING PERFORMANCE INDEX	FUNCTIONAL PERFORMANCE INDEX	COMMENTS
C3	A3	B	2	B2	
C3	A3	B	2	B2	
C3	A3	B	2	B2	
C3	A3	B	2	B2	
C3	A3	B	2	B2	
C3	A3	B	2	B2	
C3	A3	B	2	B2	
C3	A3	B	2	B2	
C3	A3	B	2	B2	
C3	A3	B	2	B2	




CONDITION RATING	ACCESSIBILITY	SUITABILITY INDEX	OPERATING PERFORMANCE INDEX	FUNCTIONAL PERFORMANCE INDEX	COMMENTS
C3	A3	B	2	B2	
C3	A3	B	2	B2	
C3	A3	B	2	B2	
C3	A3	B	2	B2	
C3	A3	B	2	B2	
C3	A3	B	2	B2	
C3	A3	B	2	B2	
C3	A3	B	2	B2	
C3	A3	B	2	B2	
C3	A3	B	2	B2	




CONDITION RATING	ACCESSIBILITY	SUITABILITY INDEX	OPERATING PERFORMANCE INDEX	FUNCTIONAL PERFORMANCE INDEX	COMMENTS
C3	A3	B	2	B2	
C3	A3	B	2	B2	
C3	A3	B	2	B2	
C3	A3	B	2	B2	
C3	A3	B	2	B2	
C3	A3	B	2	B2	
C3	A3	B	2	B2	
C3	A3	B	2	B2	
C3	A3	B	2	B2	
C3	A3	B	2	B2	




CONDITION RATING	ACCESSIBILITY	SUITABILITY INDEX	OPERATING PERFORMANCE INDEX	FUNCTIONAL PERFORMANCE INDEX	COMMENTS
C3	A3	B	2	B2	
C3	A3	B	2	B2	
C3	A3	B	2	B2	
C3	A3	B	2	B2	
C3	A3	B	2	B2	
C3	A3	B	2	B2	
C3	A3	B	2	B2	
C3	A3	B	2	B2	
C3	A3	B	2	B2	
C3	A3	B	2	B2	




CONDITION RATING	ACCESSIBILITY	SUITABILITY INDEX	OPERATING PERFORMANCE INDEX	FUNCTIONAL PERFORMANCE INDEX	COMMENTS
C3	A3	B	2	B2	
C3	A3	B	2	B2	
C3	A3	B	2	B2	
C3	A3	B	2	B2	
C3	A3	B	2	B2	
C3	A3	B	2	B2	
C3	A3	B	2	B2	
C3	A3	B	2	B2	
C3	A3	B	2	B2	
C3	A3	B	2	B2	




CONDITION RATING	ACCESSIBILITY	SUITABILITY INDEX	OPERATING PERFORMANCE INDEX	FUNCTIONAL PERFORMANCE INDEX	COMMENTS
C3	A3	B	2	B2	
C3	A3	B	2	B2	
C3	A3	B	2	B2	
C3	A3	B	2	B2	
C3	A3	B	2	B2	
C3	A3	B	2	B2	
C3	A3	B	2	B2	
C3	A3	B	2	B2	
C3	A3	B	2	B2	
C3	A3	B	2	B2	




CONDITION RATING	ACCESSIBILITY	SUITABILITY INDEX	OPERATING PERFORMANCE INDEX	FUNCTIONAL PERFORMANCE INDEX	COMMENTS
C3	A3	B	2	B2	
C3	A3	B	2	B2	
C3	A3	B	2	B2	
C3	A3	B	2	B2	
C3	A3	B	2	B2	
C3	A3	B	2	B2	
C3	A3	B	2	B2	
C3	A3	B	2	B2	
C3	A3	B	2	B2	
C3	A3	B	2	B2	




CONDITION RATING	ACCESSIBILITY	SUITABILITY INDEX	OPERATING PERFORMANCE INDEX	FUNCTIONAL PERFORMANCE INDEX	COMMENTS
C3	A3	B	2	B2	
C3	A3	B	2	B2	
C3	A3	B	2	B2	
C3	A3	B	2	B2	
C3	A3	B	2	B2	
C3	A3	B	2	B2	
C3	A3	B	2	B2	
C3	A3	B	2	B2	
C3	A3	B	2	B2	
C3	A3	B	2	B2	




CONDITION RATING	ACCESSIBILITY	SUITABILITY INDEX	OPERATING PERFORMANCE INDEX	FUNCTIONAL PERFORMANCE INDEX	COMMENTS
C3	A3	B	2	B2	
C3	A3	B	2	B2	
C3	A3	B	2	B2	
C3	A3	B	2	B2	
C3	A3	B	2	B2	
C3	A3	B	2	B2	
C3	A3	B	2	B2	
C3	A3	B	2	B2	
C3	A3	B	2	B2	
C3	A3	B	2	B2	




CONDITION RATING	ACCESSIBILITY	SUITABILITY INDEX	OPERATING PERFORMANCE INDEX	FUNCTIONAL PERFORMANCE INDEX	COMMENTS
C3	A3	B	2	B2	
C3	A3	B	2	B2	
C3	A3	B	2	B2	
C3	A3	B	2	B2	
C3	A3	B	2	B2	
C3	A3	B	2	B2	
C3	A3	B	2	B2	
C3	A3	B	2	B2	
C3	A3	B	2	B2	
C3	A3	B	2	B2	




CONDITION RATING	ACCESSIBILITY	SUITABILITY INDEX	OPERATING PERFORMANCE INDEX	FUNCTIONAL PERFORMANCE INDEX	COMMENTS
C3	A3	B	2	B2	
C3	A3	B	2	B2	
C3	A3	B	2	B2	
C3	A3	B	2	B2	
C3	A3	B	2	B2	
C3	A3	B	2	B2	
C3	A3	B	2	B2	
C3	A3	B	2	B2	
C3	A3	B	2	B2	
C3	A3	B	2	B2	




CONDITION RATING	ACCESSIBILITY	SUITABILITY INDEX	OPERATING PERFORMANCE INDEX	FUNCTIONAL PERFORMANCE INDEX	COMMENTS
C3	A3	B	2	B2	
C3	A3	B	2	B2	
C3	A3	B	2	B2	
C3	A3	B	2	B2	
C3	A3	B	2	B2	
C3	A3	B	2	B2	
C3	A3	B	2	B2	
C3	A3	B	2	B2	
C3	A3	B	2	B2	
C3	A3	B	2	B2	



CONDITION RATING	ACCESSIBILITY	SUITABILITY INDEX	OPERATING PERFORMANCE INDEX	FUNCTIONAL PERFORMANCE INDEX	COMMENTS
C3	A3	B	2	B2	
C3	A3	B	2	B2	
C3	A3	B	2	B2	
C3	A3	B	2	B2	
C3	A3	B	2	B2	
C3	A3	B	2	B2	
C3	A3	B	2	B2	
C3	A3	B	2	B2	
C3	A3	B	2	B2	
C3	A3	B	2	B2	




CONDITION RATING	ACCESSIBILITY	SUITABILITY INDEX	OPERATING PERFORMANCE INDEX	FUNCTIONAL PERFORMANCE INDEX	COMMENTS
C3	A3	B	2	B2	
C3	A3	B	2	B2	
C3	A3	B	2	B2	
C3	A3	B	2	B2	
C3	A3	B	2	B2	
C3	A3	B	2	B2	
C3	A3	B	2	B2	
C3	A3	B	2	B2	
C3	A3	B	2	B2	
C3	A3	B	2	B2	




CONDITION RATING	ACCESSIBILITY	SUITABILITY INDEX	OPERATING PERFORMANCE INDEX	FUNCTIONAL PERFORMANCE INDEX	COMMENTS
C3	A3	B	2	B2	
C3	A3	B	2	B2	
C3	A3	B	2	B2	
C3	A3	B	2	B2	
C3	A3	B	2	B2	
C3	A3	B	2	B2	
C3	A3	B	2	B2	
C3	A3	B	2	B2	
C3	A3	B	2	B2	
C3	A3	B	2	B2	




CONDITION RATING	ACCESSIBILITY	SUITABILITY INDEX	OPERATING PERFORMANCE INDEX	FUNCTIONAL PERFORMANCE INDEX	COMMENTS
C3	A3	B	2	B2	
C3	A3	B	2	B2	
C3	A3	B	2	B2	
C3	A3	B	2	B2	
C3	A3	B	2	B2	
C3	A3	B	2	B2	
C3	A3	B	2	B2	
C3	A3	B	2	B2	
C3	A3	B	2	B2	
C3	A3	B	2	B2	




CONDITION RATING	ACCESSIBILITY	SUITABILITY INDEX	OPERATING PERFORMANCE INDEX	FUNCTIONAL PERFORMANCE INDEX	COMMENTS
C3	A3	B	2	B2	
C3	A3	B	2	B2	
C3	A3	B	2	B2	
C3	A3	B	2	B2	
C3	A3	B	2	B2	
C3	A3	B	2	B2	
C3	A3	B	2	B2	
C3	A3	B	2	B2	
C3	A3	B	2	B2	
C3	A3	B	2	B2	




CONDITION RATING	ACCESSIBILITY	SUITABILITY INDEX	OPERATING PERFORMANCE INDEX	FUNCTIONAL PERFORMANCE INDEX	COMMENTS
C3	A3	B	2	B2	
C3	A3	B	2	B2	
C3	A3	B	2	B2	
C3	A3	B	2	B2	
C3	A3	B	2	B2	
C3	A3	B	2	B2	
C3	A3	B	2	B2	
C3	A3	B	2	B2	
C3	A3	B	2	B2	
C3	A3	B	2	B2	




CONDITION RATING	ACCESSIBILITY	SUITABILITY INDEX	OPERATING PERFORMANCE INDEX	FUNCTIONAL PERFORMANCE INDEX	COMMENTS
C3	A3	B	2	B2	
C3	A3	B	2	B2	
C3	A3	B	2	B2	
C3	A3	B	2	B2	
C3	A3	B	2	B2	
C3	A3	B	2	B2	
C3	A3	B	2	B2	
C3	A3	B	2	B2	
C3	A3	B	2	B2	
C3	A3	B	2	B2	




CONDITION RATING	ACCESSIBILITY	SUITABILITY INDEX	OPERATING PERFORMANCE INDEX	FUNCTIONAL PERFORMANCE INDEX	COMMENTS
C3	A3	B	2	B2	
C3	A3	B	2	B2	
C3	A3	B	2	B2	
C3	A3	B	2	B2	
C3	A3	B	2	B2	
C3	A3	B	2	B2	
C3	A3	B	2	B2	
C3	A3	B	2	B2	
C3	A3	B	2	B2	
C3	A3	B	2	B2	




CONDITION RATING	ACCESSIBILITY	SUITABILITY INDEX	OPERATING PERFORMANCE INDEX	FUNCTIONAL PERFORMANCE INDEX	COMMENTS
C3	A3	B	2	B2	
C3	A3	B	2	B2	
C3	A3	B	2	B2	
C3	A3	B	2	B2	
C3	A3	B	2	B2	
C3	A3	B	2	B2	
C3	A3	B	2	B2	
C3	A3	B	2	B2	
C3	A3	B	2	B2	
C3	A3	B	2	B2	




CONDITION RATING	ACCESSIBILITY	SUITABILITY INDEX	OPERATING PERFORMANCE INDEX	FUNCTIONAL PERFORMANCE INDEX	COMMENTS
C3	A3	B	2	B2	
C3	A3	B	2	B2	
C3	A3	B	2	B2	
C3	A3	B	2	B2	
C3	A3	B	2	B2	
C3	A3	B	2	B2	
C3	A3	B	2	B2	
C3	A3	B	2	B2	
C3	A3	B	2	B2	
C3	A3	B	2	B2	




CONDITION RATING	ACCESSIBILITY	SUITABILITY INDEX	OPERATING PERFORMANCE INDEX	FUNCTIONAL PERFORMANCE INDEX	COMMENTS
C3	A3	B	2	B2	
C3	A3	B	2	B2	
C3	A3	B	2	B2	
C3	A3	B	2	B2	
C3	A3	B	2	B2	
C3	A3	B	2	B2	
C3	A3	B	2	B2	
C3	A3	B	2	B2	
C3	A3	B	2	B2	
C3	A3	B	2	B2	




CONDITION RATING	ACCESSIBILITY	SUITABILITY INDEX	OPERATING PERFORMANCE INDEX	FUNCTIONAL PERFORMANCE INDEX	COMMENTS
C3	A3	B	2	B2	
C3	A3	B	2	B2	
C3	A3	B	2	B2	
C3	A3	B	2	B2	
C3	A3	B	2	B2	
C3	A3	B	2	B2	
C3	A3	B	2	B2	
C3	A3	B	2	B2	
C3	A3	B	2	B2	
C3	A3	B	2	B2	




CONDITION RATING	ACCESSIBILITY	SUITABILITY INDEX	OPERATING PERFORMANCE INDEX	FUNCTIONAL PERFORMANCE INDEX	COMMENTS
C3	A3	B	2	B2	
C3	A3	B	2	B2	
C3	A3	B	2	B2	
C3	A3	B	2	B2	
C3	A3	B	2	B2	
C3	A3	B	2	B2	
C3	A3	B	2	B2	
C3	A3	B	2	B2	
C3	A3	B	2	B2	
C3	A3	B	2	B2	




CONDITION RATING	ACCESSIBILITY	SUITABILITY INDEX	OPERATING PERFORMANCE INDEX	FUNCTIONAL PERFORMANCE INDEX	COMMENTS
C3	A3	B	2	B2	
C3	A3	B	2	B2	
C3	A3	B	2	B2	
C3	A3	B	2	B2	
C3	A3	B	2	B2	
C3	A3	B	2	B2	
C3	A3	B	2	B2	
C3	A3	B	2	B2	
C3	A3	B	2	B2	
C3	A3	B	2	B2	



CONDITION RATING	ACCESSIBILITY	SUITABILITY INDEX	OPERATING PERFORMANCE INDEX	FUNCTIONAL PERFORMANCE INDEX	COMMENTS
C3	A3	B	2	B2	
C3	A3	B	2	B2	
C3	A3	B	2	B2	
C3	A3	B	2	B2	
C3	A3	B	2	B2	
C3	A3	B	2	B2	
C3	A3	B	2	B2	
C3	A3	B	2	B2	
C3	A3	B	2	B2	
C3	A3	B	2	B2	




CONDITION RATING	ACCESSIBILITY	SUITABILITY INDEX	OPERATING PERFORMANCE INDEX	FUNCTIONAL PERFORMANCE INDEX	COMMENTS
C3	A3	B	2	B2	
C3	A3	B	2	B2	
C3	A3	B	2	B2	
C3	A3	B	2	B2	
C3	A3	B	2	B2	
C3	A3	B	2	B2	
C3	A3	B	2	B2	
C3	A3	B	2	B2	




CONDITION RATING	ACCESSIBILITY	SUITABILITY INDEX	OPERATING PERFORMANCE INDEX	FUNCTIONAL PERFORMANCE INDEX	COMMENTS
C3	A3	B	2	B2	
C3	A3	B	2	B2	
C3	A3	B	2	B2	
C3	A3	B	2	B2	
C3	A3	B	2	B2	
C3	A3	B	2	B2	
C3	A3	B	2	B2	
C3	A3	B	2	B2	
C3	A3	B	2	B2	
C3	A3	B	2	B2	




CONDITION RATING	ACCESSIBILITY	SUITABILITY INDEX	OPERATING PERFORMANCE INDEX	FUNCTIONAL PERFORMANCE INDEX	COMMENTS
C3	A3	B	2	B2	
C3	A3	B	2	B2	
C3	A3	B	2	B2	
C3	A3	B	2	B2	
C3	A3	B	2	B2	
C3	A3	B	2	B2	
C3	A3	B	2	B2	
C3	A3	B	2	B2	
C3	A3	B	2	B2	
C3	A3	B	2	B2	




CONDITION RATING	ACCESSIBILITY	SUITABILITY INDEX	OPERATING PERFORMANCE INDEX	FUNCTIONAL PERFORMANCE INDEX	COMMENTS
C3	A3	B	2	B2	
C3	A3	B	2	B2	
C3	A3	B	2	B2	
C3	A3	B	2	B2	
C3	A3	B	2	B2	
C3	A3	B	2	B2	
C3	A3	B	2	B2	
C3	A3	B	2	B2	
C3	A3	B	2	B2	
C3	A3	B	2	B2	




CONDITION RATING	ACCESSIBILITY	SUITABILITY INDEX	OPERATING PERFORMANCE INDEX	FUNCTIONAL PERFORMANCE INDEX	COMMENTS
C3	A3	B	2	B2	
C3	A3	B	2	B2	
C3	A3	B	2	B2	
C3	A3	B	2	B2	
C3	A3	B	2	B2	
C3	A3	B	2	B2	
C3	A3	B	2	B2	
C3	A3	B	2	B2	
C3	A3	B	2	B2	
C3	A3	B	2	B2	




CONDITION RATING	ACCESSIBILITY	SUITABILITY INDEX	OPERATING PERFORMANCE INDEX	FUNCTIONAL PERFORMANCE INDEX	COMMENTS
C3	A3	B	2	B2	
C3	A3	B	2	B2	
C3	A3	B	2	B2	
C3	A3	B	2	B2	
C3	A3	B	2	B2	
C3	A3	B	2	B2	
C3	A3	B	2	B2	
C3	A3	B	2	B2	
C3	A3	B	2	B2	
C3	A3	B	2	B2	



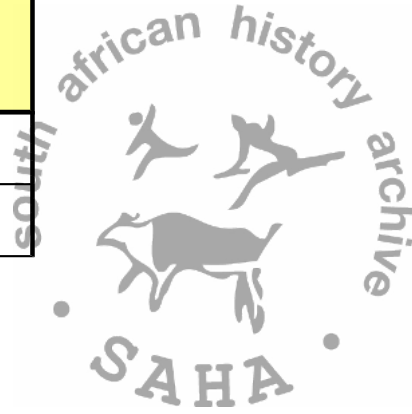
CONDITION RATING	ACCESSIBILITY	SUITABILITY INDEX	OPERATING PERFORMANCE INDEX	FUNCTIONAL PERFORMANCE INDEX	COMMENTS
C3	A3	B	2	B2	
C3	A3	B	2	B2	
C3	A3	B	2	B2	
C3	A3	B	2	B2	
C3	A3	B	2	B2	
C3	A3	B	2	B2	
C3	A3	B	2	B2	
C3	A3	B	2	B2	
C3	A3	B	2	B2	
C3	A3	B	2	B2	



CONDITION RATING	ACCESSIBILITY	SUITABILITY INDEX	OPERATING PERFORMANCE INDEX	FUNCTIONAL PERFORMANCE INDEX	COMMENTS
C3	A3	B	2	B2	
C3	A3	B	2	B2	
C3	A3	B	2	B2	
C3	A3	B	2	B2	
C3	A3	B	2	B2	
C3	A3	B	2	B2	
C3	A3	B	2	B2	
C3	A3	B	2	B2	
C3	A3	B	2	B2	
C3	A3	B	2	B2	




CONDITION RATING	ACCESSIBILITY	SUITABILITY INDEX	OPERATING PERFORMANCE INDEX	FUNCTIONAL PERFORMANCE INDEX	COMMENTS
C3	A3	B	2	B2	
C3	A3	B	2	B2	



CONDITION RATING	ACCESSIBILITY	SUITABILITY INDEX	OPERATING PERFORMANCE INDEX	FUNCTIONAL PERFORMANCE INDEX	COMMENTS
C3	A3	B	2	B2	
C3	A3	B	2	B2	
C3	A3	B	2	B2	
C3	A3	B	2	B2	
C3	A3	B	2	B2	
C3	A3	B	2	B2	
C3	A3	B	2	B2	
C3	A3	B	2	B2	
C3	A3	B	2	B2	
C3	A3	B	2	B2	



CONDITION RATING	ACCESSIBILITY	SUITABILITY INDEX	OPERATING PERFORMANCE INDEX	FUNCTIONAL PERFORMANCE INDEX	COMMENTS
C3	A3	B	2	B2	
C3	A3	B	2	B2	
C3	A3	B	2	B2	
C3	A3	B	2	B2	
C3	A3	B	2	B2	
C3	A3	B	2	B2	
C3	A3	B	2	B2	

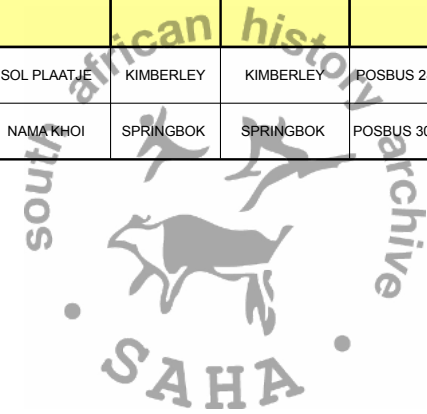


ANNEXURE E OF THE USER ASSET MANAGEMENT PLAN

TEMPLATE 3.2: SCHEDULE OF FUNCTIONAL PERFORMANCE PER COMPLEX OR BUILDING: LEASED

USER DEPARTMENT: EDUCATION

NO OF PROPERTIES	PROP CODE	PROGRAMME OBJECTIVE	BUILDING / LAND DESCRIPTION	DISTRICT MUNICIPALITY	LOCAL MUNICIPALITY	TOWN	SUBURB/ VILLAGE	STREET ADDRESS	PROPERTY TYPE	EXTENT (M²)	REQUIRED PERFORMANCE STANDARD	ACCESSIBILITY	CONDITION RATING	SUITABILITY INDEX	OPERATING PERFORMANCE INDEX	FUNCTIONAL PERFORMANCE INDEX	COMMENTS
1		ADMINISTRATION	JANNIE BRINK SKOOL	FRANCES BAARDT	SOL PLAATJE	KIMBERLEY	KIMBERLEY	POSBUS 287 KIMBERLEY	SCHOOL	~	P3	A3	C3	B	2	B2	
2		ADMINISTRATION	RVV GEBOU	NAMAKWA	NAMAKHOI	SPRINGBOK	SPRINGBOK	POSBUS 3052 KAAPSTAD	OFFICE ACCOMMODATION	2596	P3	A3	C3	B	2	B2	

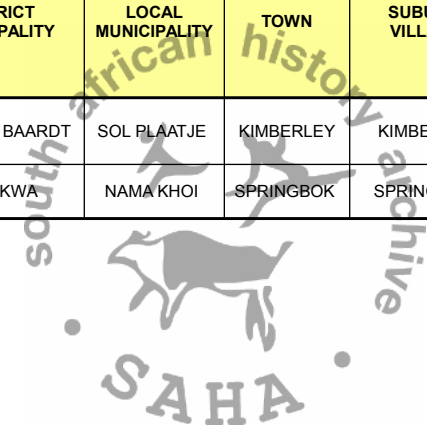


ANNEXURE G OF THE USER ASSET MANAGEMENT PLAN

TEMPLATE 4.2: UTILISATION IMPROVEMENT PLAN: LEASED

USER DEPARTMENT: EDUCATION

NO OF PROPERTIES	PROP CODE	PROGRAMME OBJECTIVE	BUILDING / LAND DESCRIPTION	DISTRICT MUNICIPALITY	LOCAL MUNICIPALITY	TOWN	SUBURB/ VILLAGE	STREET ADDRESS	PROPERTY TYPE	EXTENT (M²)	CURRENT UTILISATION LEVEL	EXCESS / SHORTAGE OF SPACE	UTILISATION IMPROVEMENT ACTIONS
1		ADMINISTRATION	JANNIE BRINK SKOOL	FRANCES BAARDT	SOL PLAATJE	KIMBERLEY	KIMBERLEY	POSBUS 287 KIMBERLEY	SCHOOL	~	100%		
2		ADMINISTRATION	RVV GEBOU	NAMAKWA	NAMA KHOI	SPRINGBOK	SPRINGBOK	POSBUS 3052 KAAPSTAD	OFFICE ACCOMMODATION	2596	100%		



ANNEXURE H OF THE USER ASSET MANAGEMENT PLAN

TEMPLATE 5: GAP ANALYSIS

USER DEPARTMENT: EDUCATION

CORPORATE OBJECTIVES

Programme 1: Administration

To bring about effective management at all levels of the education system.

To realise an optimal distribution of financial, physical and human resources across the system.

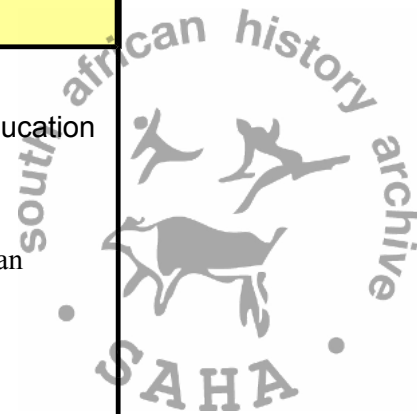
SUB PROGRAMS

1.1 Office of the MEC

1.2 Corporate services

1.3 Education management

1.4 Human resource development



CORPORATE OBJECTIVES

1.5 Conditional grants

1.6 Education Management Information System (EMIS)



CORPORATE OBJECTIVES

Programme 2: Public ordinary school education

To improve the provision of quality education and training services and resources to the rural and poor communities in order to deal with poverty.

Access: To provide access in the public ordinary schooling system in accordance with policy.

Adequacy: To provide adequate human resources in public ordinary schools.

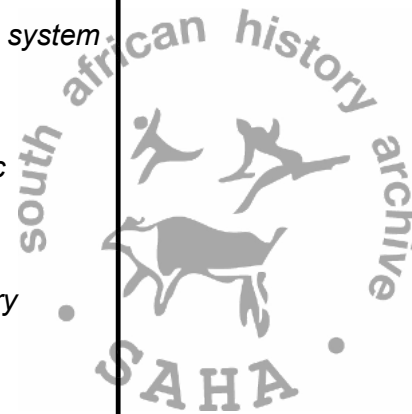
historically advantaged and disadvantaged in public primary schools.

Quality: To attain the highest possible educational outcomes amongst learners in public primary schools

SUB PROGRAMS

2.1 Public primary schools

2.2 Public secondary schools



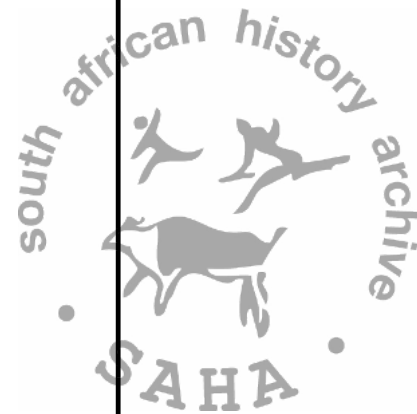
CORPORATE OBJECTIVES

2.3 Professional services

2.4 Human resource development

2.5 In-school sport and culture

2.6 Conditional grants



Programme 3: Independent school subsidies

To support Independent Schools in accordance with the South African Schools' Act.

Quality: To ensure that quality education occurs in independent schools.

SUB PROGRAMS

3.1 Primary phase

CORPORATE OBJECTIVES

3.2 Secondary phase



CORPORATE OBJECTIVES

Programme 4: Public special school education

To ensure access to quality education for all children living in the province

To ensure effective management in all the learning sites and support structures

To equip and support educators in their efforts to provide effective education

SUB PROGRAMS

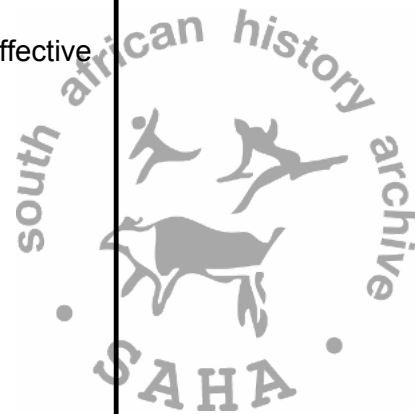
4.1 Special Schools

4.2 Professional services

4.3 Human resource development

4.4 In-school sport and culture

Programme 5: Further Education and Training - Colleges



CORPORATE OBJECTIVES

The FET Program focus is on the importance of stakeholder participation in the FET sector and community education development leading up to active implementation of policy and legislative frameworks as captured in the FET Act 16 of 2006. Furthermore, the college curriculum is being redesigned and developed. The FET sector introduced the new National Certificate Vocational NC(V) programmes that will address the socio-economic needs of the Province as expressed in the Provincial Growth and development Strategy

SUB PROGRAMS

5.1 Public institutions

5.2 Youth colleges

5.3 Professional services

5.4 Human resource development

5.5 In-college sport and culture

5.6 Conditional grants



CORPORATE OBJECTIVES



CORPORATE OBJECTIVES

Programme 6: Adult Basic Education and Training

To improve the provision of quality education and training services and resources to the rural and poor communities in order to deal with poverty

Access: To ensure that adults without basic education access to ABET centres

SUB PROGRAMS

6.1 Public centres

6.2 Subsidies to private centres

6.3 Professional services

6.4 Human resource development

6.5 Conditional grants



CORPORATE OBJECTIVES

Programme 7: Early Childhood Development

To improve the provision of quality education and training services and resources to the rural and poor communities in order to deal with poverty


Access: To provide publicly funded Grade R in accordance with policy

SUB PROGRAMS

7.1 Grade R in public schools

7.2 Grade R in community centres

7.3 Pre-Grade R



CORPORATE OBJECTIVES

7.4 Professional services

7.5 Human resource development

7.6 Conditional grants



CORPORATE OBJECTIVES



CORPORATE OBJECTIVES

Programme 8: Special Programmes

To develop innovation capacity across sectors identified in the NCPGDS.

To enhance Science and Technology literacy in the Province.

To improve support to schools by developing capacity in provincial and district offices

To support the implementation of the e-education White Paper 7.

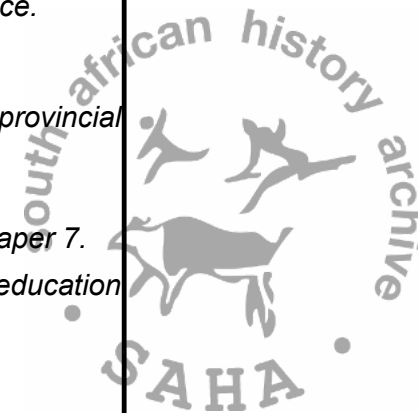
To bring about effective management at all levels of the education system

SUB PROGRAMS

8.1 Payments to SETA

8.2 Conditional grant projects


8.3 Special projects



CORPORATE OBJECTIVES

8.4 External examinations

8.5 Departmental Infrastructure



CORPORATE OBJECTIVES



CORPORATE OBJECTIVES



OUTCOMES

To enhance management and governance capacity in our institutions

To provide for the functioning of the office of the Member of the Executive Council (MEC) for education

To improve access to boarding and transport facilities to poor and rural learners

To promote BEE/SMME through procurement, capital projects and acquisition of services

To promote equitable use of education resources

Improve support to schools by developing capacity in provincial and district offices

OUTCOMES

To improve the economic opportunities of poor schools

To implement a recruitment strategy that is biased towards unemployed educators and other appropriately skilled persons in the province

To implement the departmental and provincial HRD strategy

To strengthen the relationship with DoL, SETAs and NGOs for the intake of both learnerships and internships and the exit strategy thereof

To make schools accessible resource and service centres



OUTCOMES

To progressively implement pro-poor funding

To provide water, sanitation, electricity and improve all unsafe structures

To improve access to boarding and transport facilities to poor and rural learners

To de-racialise and eradicate all forms of prejudice in education in the province

To pursue preferential allocation of resources

To promote and strengthen democratic participation in education

Review and strengthen curriculum process

To strengthen management and governance capacity in our institutions



OUTCOMES

To strengthen the implementation of Inclusive Education (White Paper 6)


To make schools accessible resource and service centres

To raise participation and performance by historically disadvantaged learners in Maths, Science and Technology

Implement the integrated Quality Management System (IQMS)

To remove barriers to access to education

To strengthen management and governance capacity in Independent schools



OUTCOMES



OUTCOMES

To provide access in special schools in accordance with policy and the principles of inclusive education

To de-racialise and eradicate all forms of prejudice in education in the province

To pursue preferential allocation of resources

To remove barriers to access to education

To improve personnel provision to special schools

To strengthen the implementation of inclusive education (White Paper 6)



OUTCOMES

To implement a recruitment strategy that is biased towards unemployed educators and other appropriately skilled persons in the province

To raise participation and performance by historically disadvantaged learners in Maths, Science and Technology

To improve personnel provision to public FET colleges

To implement a recruitment strategy that is biased towards unemployed educators and other appropriately skilled persons in the province

To ensure that the FET colleges have the necessary resources and programmes relevant to the needs of the economy



OUTCOMES



OUTCOMES

To ensure that adults without basic education get access to ABET centres

Expand the reach of ABET and engage in advocacy campaign for ABET

To increase the adult literacy rate

To promote the ethos and values of the Constitution

To make schools accessible resource and service centres

To remove barriers to access to education

To improve the provision of quality education and training services and resources to the rural and poor communities in order to deal with poverty



OUTCOMES

To ensure successful implementation of the Human Resource and Skills Development Programme in the province

To ensure education programmes continue to be transformative

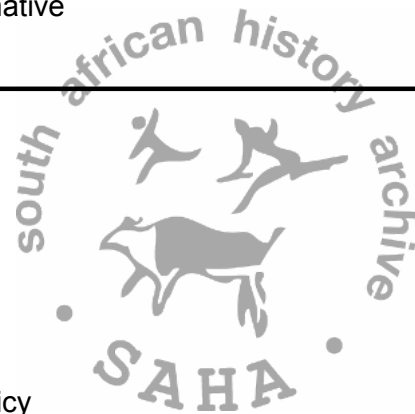
To progressively implement pro-poor funding

To provide publicly funded Grade R in accordance with policy

To ensure education programmes continue to be transformative

To pursue preferential allocation of resources

To provide adequate human and physical resources in Grade R



OUTCOMES

To enhance quality in Education

Review and strengthen curriculum process

PMO: To provide teaching and learning resource materials in support learner holistic development

Conduct advocacy on Grade R policy and the registration of new Grade R classes


To ensure successful implementation of the Human Resource and Skills Development Programme in the province

Number of community centres practitioners enrolled for ECD NQF Level 5 training programme

Number of caregivers trained on the usage of stimulation resources

Number of caregivers and stakeholders trained on parenting skills programme

Number of new Grade R practitioners supported in the implementation of curriculum policy




OUTCOMES

Number of Pre-grade R in community centre caregivers enrolled for ECD NQF Level 4 training programme

Number of community centres practitioners enrolled for ECD NQF Level 5 training programme

Number of caregivers trained on the usage of stimulation resources

Number of caregivers and stakeholders trained on parenting skills programme



OUTCOMES

TO PROMOTE HEALTH AND HEALTH EDUCATION IN ORDER TO IMPROVE THE QUALITY OF LIFE

TO PROMOTE HEALTH EDUCATION THROUGH LIFE SKILLS PROGRAMS (LIFE SKILLS /HIV/AIDS)

To train educators, lecturers and ABET practitioners to infuse Life Skills, HIV & AIDS awareness in the Curriculum

To implement the Life Skills Program in all schools by supplying LTSM and Advocacy Material

To raise awareness (Advocacy) and distribute advocacy material

To monitor and evaluate the implementation of the Life Skills Program in all educational sites

TO ENSURE THE SUCCESSFUL IMPLEMENTATION OF THE HUMAN RESOURCES AND SKILLS DEVELOPMENT PROGRAMME IN THE PROVINCE

OUTCOMES

TO RAISE PARTICIPATION AND PERFORMANCE OF HISTORICALLY DISADVANTAGED LEARNERS IN MATHS, SCIENCE AND TECHNOLOGY (SCIENCE & TECH)

PMO: To increase the level of utilisation of the Fablab

PMO: Making technology platforms accessible to SMME's for economic and social development through the Fablab

PMO: Evaluate the utilisation of Digital Doorways (DDs) and cyberlab in rural areas

PMO: To raise the levels of awareness through participation of historically marginalised learners in Science, Technology, Engineering and Mathematics Education.

PMO: To co-ordinate the upgrading of educators' qualification to a Bachelor of Science degree in co-operation with social partners

PMO 9: To provide coordination and support of deliverables of MeerKAT, KAT and SKA



OUTCOMES

TO ENTRENCH NUTRITION AS PART OF THE COMPREHENSIVE HEALTH PLAN FOR LEARNERS (SCHOOL FOOD SECURITY PROGRAMME)

To feed learners through the food nutrition programme

To support the objectives of the EPWP through the implementation of the food security programme

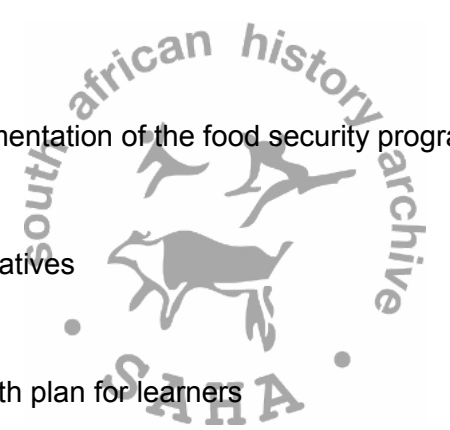
To enhance BEE/SMME through the promotion of co-operatives

To set up food gardens as part of the comprehensive health plan for learners

Provide schools with garden equipment for greening of schools project

Develop guidelines for SGB's and SMT's on promotion of good nutrition and healthy lifestyles for school communities.

To promote effective school health through partnership with the Department of Health



OUTCOMES

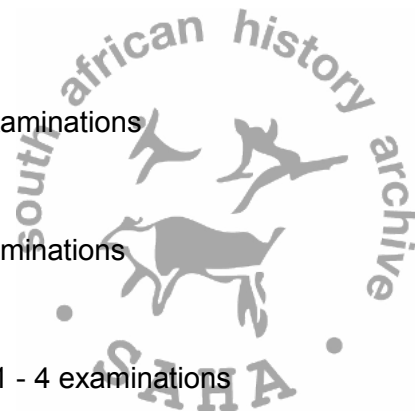
TO ENHANCE QUALITY IN EDUCATION

TO ENHANCE QUALITY IN EDUCATION THROUGH THE EFFECTIVE MANAGEMENT OF EXAMINATION AND ASSESSMENT SERVICES (EXAMS & ASSESSMENT)

PMO: To ensure the effective management of Grade 12 examinations

PMO: To ensure the effective management of Grade 9 examinations

PMO: To ensure the effective management of ABET Level1 - 4 examinations



GAP

Based on information which is in line with the Departmental Employment Equity Plan, a projected personnel increase of 327 officials (In accordance with Head Office Organogram) is expected therefore the Department will



GAP

is expected therefore the Department will require approximately 4708.8m² of space by 2013 to accommodate future staff members.



GAP

Based on information which is in line with the Departmental Employment Equity Plan, a projected personnel increase of 327 officials (In accordance with Head Office Organogram) is expected therefore the Department will require approximately 4708.8m² of space by 2013 to accommodate future staff members.



GAP



Based on information which is in line with the Departmental Employment Equity Plan, a projected personnel increase of 327 officials (In accordance with Head Office Organogram) is expected therefore the Department will require approximately 4708.8m² of space by 2013 to accommodate future staff members.

GAP



GAP

Based on information which is in line with the Departmental Employment Equity Plan, a projected personnel increase of 327 officials (In accordance with Head Office Organogram) is expected therefore the Department will require approximately 4708.8m² of space by 2013 to accommodate future staff members.



GAP

Based on information which is in line with the Departmental Employment Equity Plan, a projected personnel increase of 327 officials (In accordance with Head Office Organogram) is expected therefore the Department will require approximately 4708.8m² of space by 2013 to accommodate future staff members.



GAP



GAP

Based on information which is in line with the Departmental Employment Equity Plan, a projected personnel increase of 327 officials (In accordance with Head Office Organogram) is expected therefore the Department will require approximately 4708.8m² of space by 2013 to accommodate future staff members.



GAP



GAP

Based on information which is in line with the Departmental Employment Equity Plan, a projected personnel increase of 327 officials (In accordance with Head Office Organogram) is expected therefore the Department will require approximately 4708.8m² of space by 2013 to accommodate future staff members.



GAP



GAP



GAP



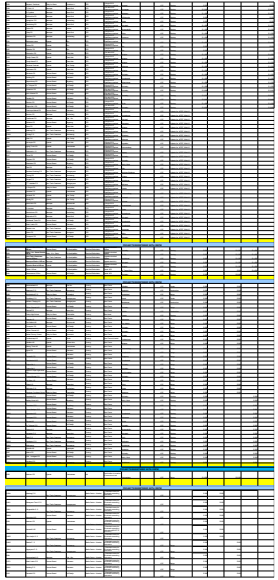
Based on information which is in line with the Departmental Employment Equity Plan, a projected personnel increase of 327 officials (In accordance with Head Office Organogram) is expected therefore the Department will require approximately 4708.8m² of space by 2013 to accommodate future staff members.

GAP



GAP



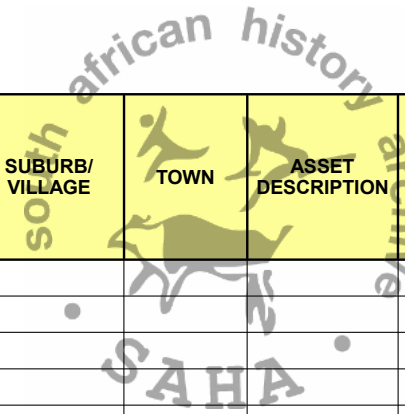


ANNEXURE K OF THE USER ASSET MANAGEMENT PLAN

TEMPLATE 8.1: ACCOMMODATION IDENTIFIED TO BE RELINQUISHED TO DRPW: STATE-OWNED

USER DEPARTMENT: EDUCATION

COMPLEX / PROP CODE	DISTRICT MUNICIPALITY	LOCAL MUNICIPALITY	TOWN	SUBURB/VILLAGE	TOWN	ASSET DESCRIPTION	STREET ADDRESS	EXTENT (M ²)	TOTAL ACCOMMODATION REQUIRED	FUNCTIONAL PERFORMANCE	DISPOSAL RATIONALE	REPLACEMENT COST	DISPOSAL YEAR	CONTRACTUAL OBLIGATIONS
None														



ANNEXURE L OF THE USER ASSET MANAGEMENT PLAN

TEMPLATE 8.2: ACCOMMODATION IDENTIFIED TO BE RELINQUISHED TO LESSOR: LEASED

USER DEPARTMENT: EDUCATION


COMPLEX / PROP CODE	DISTRICT MUNICIPALITY	LOCAL MUNICIPALITY	TOWN	SUBURB/ VILLAGE	TOWN	ASSET DESCRIPTION	STREET ADDRESS	EXTENT (M ²)	TOTAL ACCOMMODATIO N REQUIRED	FUNCTIONAL PERFORMANCE	DISPOSAL RATIONALE	REPLACEMENT COST	DISPOSAL YEAR	CONTRACTUAL OBLIGATIONS
NO ACCOMMODATION IS TO BE RELINQUISHED UNDER THE CURRENT MTEF CYCLE														

ANNEXURE M OF THE USER ASSET MANAGEMENT PLAN

TEMPLATE 9: MAINTENANCE REQUIREMENTS

USER DEPARTMENT: EDUCATION

NO. OF PROPERTIES	COMPLEX / PROP CODE	DISTRICT MUNICIPALITY	LOCAL MUNICIPALITY	TOWN	SUBURB / VILLAGE	TOWN	ASSET DESCRIPTION	STREET ADDRESS	SUBURB / DISTRICT	ACCOMMODATION TYPE	REPAIR DESCRIPTION	BUDGET TYPE	STATUS	CASH FLOW (2008 / 2009) R	CASH FLOW (2009 / 2010) R	CASH FLOW (2010 / 2011) R	CASH FLOW (2011 / 2012) R	CASH FLOW (2012 / 2013) R	



ANNEXURE N OF THE USER ASSET MANAGEMENT PLAN

TEMPLATE 10: ACCOMMODATION PLAN

USER DEPARTMENT: EDUCATION

PROGRAMME OBJECTIVE	BUDGETED FULL ACCOMMODATION COSTS				
	2008 / 2009	2009 / 2010	2010 / 2011	2011 / 2012	2012 / 2013
A: CAPITAL EXPENDITURE BUDGET					
NEW CAPITAL PROJECTS <u>REGISTERED</u> WITH DEPARTMENT OF PUBLIC WORKS	0	0	0	0	0
NEW CAPITAL PROJECTS NOT REGISTERED WITH DEPARTMENT OF PUBLIC WORKS (INCLUDING GAP)	0	0	0	0	0
REFURBISHMENT PROJECTS <u>REGISTERED</u> WITH DEPARTMENT OF PUBLIC WORKS	0	0	0	0	0
REFURBISHMENT PROJECTS NOT REGISTERED WITH DEPARTMENT OF PUBLIC WORKS (INCLUDING GAP)	0	0	0	0	0
SUBTOTAL (CAPITAL EXPENDITURE BUDGET)	0	0	0	0	0
B: CURRENT EXPENDITURE BUDGET					
1. EXISTING LEASES					
2. MUNICIPAL SERVICES (6% OF LEASE)					
3. ACCOMMODATION CHARGES					
4. REPAIRS (Maintenance)					
5. GAP (NEW LEASES)	Err:509	Err:509	Err:509	Err:509	Err:509
SUBTOTAL CURRENT EXPENDITURE BUDGET	Err:509	Err:509	Err:509	Err:509	Err:509
TOTAL	Err:509	Err:509	Err:509	Err:509	Err:509

ANNEXURE O OF THE USER ASSET MANAGEMENT PLAN

TEMPLATE 11 RESIDENTIAL PROPERTIES

USER DEPARTMENT: EDUCATION

NO OF PROPERTIES	PROP CODE	BUILDING / LAND DESCRIPTION	DISTRICT MUNICIPALITY	LOCAL MUNICIPALITY	TOWN
1		EDUCATIONAL RESIDENCE	FRANCES BAARDT	PHOKWANE	HARTSWATER
2		EDUCATIONAL RESIDENCE	FRANCES BAARDT	PHOKWANE	HARTSWATER
3		STATE OWNED RESIDENCE	NAMAKWA	KAROO HOOGLAND	WILLISTON
4		HOËRSKOOL CALVINIA : SKOOL HUIS	NAMAKWA	HANTAM	CALVINIA
5		STATE OWNED RESIDENCE			MARCHAND

We do not have any extendature information with regard to the above properties on our Asset Register.

SUBURB/ VILLAGE	PROPERTY TYPE	STREET ADDRESS	TENANT	EXTENT (M ²)	RENTAL PER M2	RENTAL PM	LEASE START
HARTSWATER	RESIDENTIAL	1 DONGES STR		0.3172		R 500.00	MONTH - MONTH
HARTSWATER	RESIDENTIAL	26 THOMPSON STR		3172		R 500.00	MONTH - MONTH
WILLISTON	RESIDENTIAL	HOOG STR		1487m ²		R 500.00	MONTH - MONTH
CALVINIA	RESIDENTIAL	53 KERK STR		2157m ²		R 500.00	MONTH - MONTH
MARCHAND	RESIDENTIAL	PERDE EILAND				R 500.00	MONTH - MONTH

SAHA


ANNEXURE P OF THE USER ASSET MANAGEMENT PLAN

TEMPLATE 12: SCHEDULE OF VACANT LAND OF USER DEPARTMENT

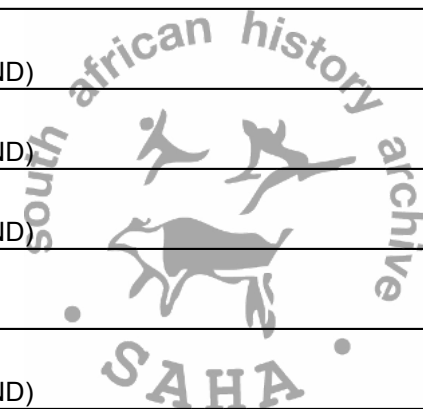
USER DEPARTMENT: EDUCATION

NO OF PROPERTIES	PROP CODE	ASSET DESCRIPTION	DISTRICT
1		VACANT LAND	SIYANDA
2		VACANT LAND	PIXLEY KA SEME
3		SAUL DAMON SECONDARY SCHOOL	SIYANDA
4		VACANT LAND	FRANCES BAARDT
5		POSTMASBURG PRIMARY SCHOOL (VACANT LAND)	SIYANDA
6		POSTMASBURG PRIMARY SCHOOL (VACANT LAND)	SIYANDA
7		KAKAMAS CENTRAL PRIMARY SCHOOL	SIYANDA
8		VACANT LAND	SIYANDA
9		VACANT LAND	FRANCES BAARDT
10		VACANT LAND	SIYANDA
11		VACANT LAND	SIYANDA


12		VACANT LAND	FRANCES BAARDT
13		VACANT LAND	FRANCES BAARDT
14		VACANT LAND	PIXLEY KA SEME
15		VACANT LAND	SIYANDA
16		VACANT LAND	FRANCES BAARDT
17		VACANT LAND	PIXLEY KA SEME
18		VACANT LAND	PIXLEY KA SEME
19		VACANT LAND	SIYANDA
20		VACANT LAND	FRANCES BAARDT
21		VACANT LAND	SIYANDA
22		VACANT LAND	FRANCES BAARDT
23		VACANT LAND	SIYANDA
24		VACANT LAND	KGALAGADI
25		NICO BEKKER INTERMEDIATE SCHOOL	NAMAKWA
26		VACANT LAND	NAMAKWA



27		VACANT LAND	NAMAKWA
28		VACANT LAND	NAMAKWA
29		VACANT LAND	NAMAKWA
30		VACANT LAND	PIXLEY KA SEME
31		VACANT LAND	PIXLEY KA SEME
32		SCHOOL (VACANT LAND)	PIXLEY KA SEME
33		SCHOOL (VACANT LAND)	PIXLEY KA SEME
34		SCHOOL (VACANT LAND)	PIXLEY KA SEME
35		VACANT LAND	KAROO DISTRICT
36		SCHOOL (VACANT LAND)	PIXLEY KA SEME
37		SCHOOL (VACANT LAND)	PIXLEY KA SEME
38		SCHOOL (VACANT LAND)	PIXLEY KA SEME
39		SCHOOL (VACANT LAND)	PIXLEY KA SEME
40		VACANT LAND	PIXLEY KA SEME
41		SCHOOL (VACANT LAND)	PIXLEY KA SEME

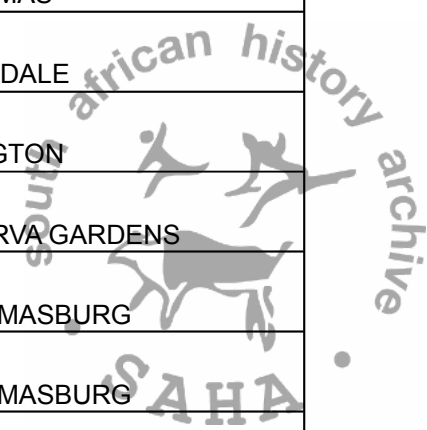


42		VACANT LAND	PIXLEY KA SEME
43		SCHOOL (VACANT LAND)	PIXLEY KA SEME
44		VACANT LAND	NAMAKWA
45		VACANT LAND	NAMAKWA
46		VACANT LAND	PIXLEY KA SEME
47		VACANT LAND	PIXLEY KA SEME
48		VACANT LAND	PIXLEY KA SEME
49		VACANT LAND	PIXLEY KA SEME
50		VACANT LAND	NAMAKWA
51		VACANT LAND	PIXLEY KA SEME
52		VACANT LAND	FRANCES BAARDT
53		J. J. BOOYSEN PRIMARY: VACANT ERF	PIXLEY KA SEME
54		PHILLIPSTOWN HIGH SCHOOL (VACANT LAND)	PIXLEY KA SEME
55		VACANT LAND	SIYANDA
56		VACANT LAND	SIYANDA






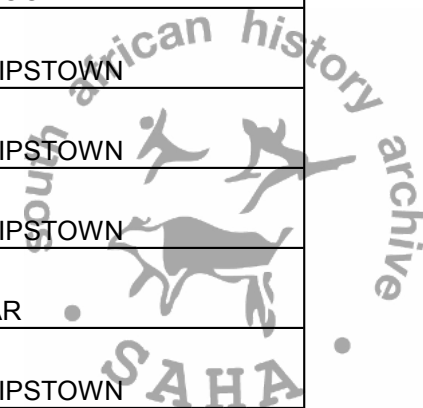
LOCAL MUNICIPALITY	TOWN	SUBURB/ VILLAGE
KAI GARIB	KAKAMAS	KAKAMAS
SIYATHEMBA	MARYDALE	MARYDALE
//KHARA HAIS	UPINGTON	UPINGTON
SOL PLAATJE	KIMBERLEY	MINERVA GARDENS
TSANTSABANE	POSTMASBURG	POSTMASBURG
TSANTSABANE	POSTMASBURG	POSTMASBURG
KAI GARIB	KAKAMAS	KAKAMAS
GAMAGARA	KATHU	KATHU
SOL PLAATJE	KIMBERLEY	MINERVA GARDENS
KAI GARIB	KENHARDT	KENHARDT
GAMAGARA	KATHU	KATHU




SOL PLAATJE	KIMBERLEY	MINERVA GARDENS
SOL PLAATJE	KIMBERLEY	MINERVA GARDENS
THEMBELIHLE	HOPETOWN	HOPETOWN
KAI GARIB	KENHARDT	KENHARDT
SOL PLAATJE	KIMBERLEY	KIMBERLEY
SIYATHEMBA	PRIESKA	PRIESKA
SIYANCUMA	DOUGLAS	DOUGLAS
KAI GARIB	KENHARDT	KENHARDT
SOL PLAATJE	KIMBERLEY	KIMBERLEY
KAI GARIB	KENHARDT	KENHARDT
SOL PLAATJE	KIMBERLEY	KIMBERLEY
KAI GARIB	KENHARDT	KENHARDT
GA-SEGONYANA	KURUMAN	KURUMAN
KAROO HOOGLAND	WILLISTON	WILLISTON
KAMIESBERG	GARIES	GARIES



HANTAM	CALVINIA	CALVINIA
HANTAM	CALVINIA	CALVINIA
HANTAM	CALVINIA	CALVINIA
UMSOBOMVU	NOUPOORT	NOUPOORT
UMSOBOMVU	NOUPOORT	NOUPOORT
RENOSTERBERG	PHILLIPSTOWN	PHILLIPSTOWN
RENOSTERBERG	PHILLIPSTOWN	PHILLIPSTOWN
RENOSTERBERG	PHILLIPSTOWN	PHILLIPSTOWN
EMTHANJENI	DE AAR	DE AAR
RENOSTERBERG	PHILLIPSTOWN	PHILLIPSTOWN
RENOSTERBERG	PHILLIPSTOWN	PHILLIPSTOWN
RENOSTERBERG	PHILLIPSTOWN	PHILLIPSTOWN
RENOSTERBERG	PHILLIPSTOWN	PHILLIPSTOWN
EMTHANJENI	HANOVER	HANOVER
RENOSTERBERG	PHILLIPSTOWN	PHILLIPSTOWN




EMTHANJENI	HANOVER	HANOVER
RENOSTERBERG	PHILLIPSTOWN	PHILLIPSTOWN
KAMIESBERG	GARIES	GARIES
HANTAM	BRANDVLEI	BRANDVLEI
SIYANCUMA	DOUGLAS	DOUGLAS
SIYANCUMA	DOUGLAS	DOUGLAS
SIYANCUMA	DOUGLAS	DOUGLAS
SIYANCUMA	DOUGLAS	DOUGLAS
HANTAM	BRANDVLEI	BRANDVLEI
KAREEBERG	CARNAVON RD	CARNARVON
SOL PLAATJE	KIMBERLEY	MINT VILLAGE
UBUNTU	LOXTON	LOXTON
RENOSTERBERG	PHILLIPSTOWN	PHILLIPSTOWN
KHARA HAIS	KAROS	KAROS
KHARA HAIS	KAROS	KAROS







STREET ADDRESS	ACCOMMODATION TYPE	EXTENT (M ²)
HOFMEYER WEG: RESERVOIR	VACANT LAND	1.149
KERK STR	VACANT LAND	3.4266ha
TOERMALYN STRAAT	VACANT LAND	2.1908 ha
GERRIT SCHOUTEN WAY 69	VACANT LAND	0.1436m ²
3 LILLY STR	VACANT LAND	118m ²
2 LILLY STR	VACANT LAND	615m ²
VOORTREKKER STR	VACANT LAND	3.6219
BROSDORING STR 37	VACANT LAND	0.754
SCHREINER STR 31	VACANT LAND	2.6106ha
HILL STR	VACANT LAND	5.981ha
1796 JASMYN STR	VACANT LAND	4.0001



GERRIT SCHOUTEN	VACANT LAND	1140m ²
APPIAN WAY 13	VACANT LAND	1072m ²
MARK STR: HOPETOWN HIGH SCHOOL	VACANT LAND	1.3731
HILL STR	VACANT LAND	6753m ²
BEGONIA STR 67 - 69	VACANT LAND	6.7032ha
	VACANT LAND	4.5474ha
VAAL-ORANGELAAN, BREIPAAL VAAL ORANGE PRIMARY SCHOOL	VACANT LAND	526 m ²
HILL STR	VACANT LAND	5485 m ²
RHODES AVENUE 50	VACANT LAND	6.687ha
HILL STR	VACANT LAND	0.7104 m ²
WOODMAN CLOSE 1-9	VACANT LAND	4.0926 m
HILL STR	VACANT LAND	5414 m ²
SILWERBOOM STR	VACANT LAND	5.2018 ha
SCHOOL STR	VACANT LAND	8206m ²
GENIS STR 12 : GARIES HIGH SCHOOL	VACANT LAND	2855 m ²



DORP STR: LAERSKOOL CALVINIA	VACANT LAND	3338 m ²
LE ROUX STR : HANTAM PRE - PREMêR	VACANT LAND	1.2.639 ha
LE ROUX STR : HANTAM PRE - PREMêR	VACANT LAND	1.28.10 ha
MEENT	VACANT LAND	4.000m ²
MEENT	VACANT LAND	6424m ²
COETZEE STR	VACANT LAND	339m ²
COETZEE STR	VACANT LAND	357m ²
COETZEE STR	VACANT LAND	357m ²
SIXTH AVENUE	VACANT LAND	0.6692
COETZEE STR	VACANT LAND	357m ²
COETZEE STR	VACANT LAND	357m ²
COETZEE STR	VACANT LAND	357m ²
COETZEE STR	VACANT LAND	1572m ²
BERG STR	VACANT LAND	357m ²
VICTORIA STR	VACANT LAND	1572m ²



BERG STR	VACANT LAND	357m ²
VENTER STR	VACANT LAND	1983m ²
SKOOL STR 2: GARIES HIGH SCHOOL	VACANT LAND	3,04.76 ha
HOOF STR: BRANDVLEI PRIMARY SCHOOL	VACANT LAND	2,6385 ha
14 VECK STR: DOUGLAS HIGH SCHOOL: HOSTEL: HUIS MEIRING	VACANT LAND	1467m ²
13 VECK STR: DOUGLAS HIGH SCHOOL: HOSTEL: HUIS MEIRING	VACANT LAND	734m ²
KERK STR: DOUGLAS HIGH SCHOOL: HOSTEL: HUIS MEIRING	VACANT LAND	2141 m ²
KERK STR: DOUGLAS HIGH SCHOOL: HOSTEL: HUIS MEIRING	VACANT LAND	2141 m ²
HOOF STR: BRANDVLEI PRIMARY SCHOOL	VACANT LAND	2,6290 ha
END STR: CAREL VAN ZYL PRIMARY SCHOOL	VACANT LAND	4.5154 ha
12 PEAR STR	VACANT LAND	397 sqf
CLOETE STR	VACANT LAND	
SHORT STR	VACANT LAND	6817m ²
	VACANT LAND	2.3956ha
	VACANT LAND	






Table 4.1: Summary of Receipts: Department of Social Services and Population Development

	Outcome			Main appropriation	Adjusted appropriation	Revised estimate	Medium-term estimates		
	Audited	Audited	Audited				2010/11	2011/12	2012/13
R thousand	2006/07	2007/08	2008/09	2009/10					
Equitable share	216,793	304,418	357,648	407,893	407,893	420,756	462,449	504,655	530,254
Conditional grants									
Departmental Receipts	848	416	529	281	281	281	297	314	330
Total receipts	217,641	304,834	358,177	408,174	408,174	421,037	462,746	504,969	530,584



Table 4.2: Departmental receipts: Department of Social Services and Population Development

	Outcome			Main appropriation	Adjusted appropriation	Revised estimate	Medium-term estimates		
	Audited	Audited	Audited				2010/11	2011/12	2012/13
R thousand	2006/07	2007/08	2008/09	2009/10					
Tax receipts	0	0	0	0	0	0	0	0	0
Casino taxes									
Horse racing taxes									
Liquor licences									
Motor vehicle licenses									
Sales of goods and services other than capital assets			529	281	281	281	297	314	330
Transfers received									
Fines, penalties and forfeits									
Interest, dividends and rent on land	848	416	0	0	0	0	0	0	0
Sales of capital assets									
Financial transactions in assets and liabilities									
Total departmental receipts	848	416	529	281	281	281	297	314	330



Table 4.3 Summary of Receipts: Department of Social Services and Population Development

	Outcome			Main appropriation	Adjusted appropriation	Revised estimate	Medium-term estimates		
	Audited	Audited	Audited				2010/11	2011/12	2012/13
R thousand	2006/07	2007/08	2008/09	2009/10					
Treasury Funding									
Equitable share	216,793	304,418	357,648	407,893	407,893	420,756	462,449	504,655	530,254
Conditional grants			0				0	0	0
Total Treasury Funding	216,793	304,418	357,648	407,893	407,893	420,756	462,449	504,655	530,254
Departmental receipts									
Tax receipts	0	0	0	0	0	0	0	0	0
Sales of goods and services other than capital assets	0	0	0	281	281	281	297	314	330
Transfers received from:	0	0	0	0	0	0			
Fines, penalties and forfeits	0	0	0	0	0	0			
Interest, dividends and rent on land	848	416	0						
Sales of capital assets	0	0	0	0	0	0	0	0	0
Financial transactions in assets and liabilities	0	0	0	0	0	0	0	0	0
Total departmental receipts	848	416	0	281	281	281	297	314	330
Total receipts	217,641	304,834	357,648	408,174	408,174	421,037	462,746	504,969	530,584



Table 5.2: Summary of Payments and Estimates: Department of Social Services and Population Development

	Outcome			Main appropriation	Adjusted appropriation	Revised estimate	Medium-term estimates		
	Audited	Audited	Audited				2010/11	2011/12	2012/13
R thousand	2006/07	2007/08	2008/09	2009/10					
Administration	53,284	77,792	82,887	102,842	102,842	101,027	115,880	124,289	130,625
Social Welfare Services	134,850	189,264	230,122	254,060	254,060	267,925	291,484	321,844	338,137
Development and Research	28,659	37,362	44,639	50,991	50,991	51,804	55,085	58,522	61,492
Total payments and estimates	216,793	304,418	357,648	407,893	407,893	420,756	462,449	504,655	530,254
	0	0	0	0	0	0	0	0	0

Table 5.3: Summary of Provincial Payments and Estimates by Economic Classification: Department of Social Services and Population Development

	Outcome			Main appropriation	Adjusted appropriation	Revised estimate	Medium-term estimates		
	Audited	Audited	Audited				2010/11	2011/12	2012/13
R thousand	2006/07	2007/08	2008/09	2009/10					
Current payments	151,462	186,570	217,718	290,184	290,184	289,788	332,833	356,465	375,082
Compensation of employees	81,205	109,790	136,391	172,944	172,944	172,944	202,302	217,051	227,726
Goods and services	70,257	76,780	81,077	117,240	117,240	116,844	130,531	139,414	147,356
Interest and rent on land	0	0	227	0	0	0	0	0	0
Financial transactions in assets and liabilities	0	0	23	0	0	0	0	0	0
Unauthorised expenditure	0	0	0	0	0	0	0	0	0
Transfers and subsidies:	51,770	92,036	106,403	108,291	108,291	108,291	119,395	137,925	144,436
Provinces and municipalities	59	0	0	0	0	0	0	0	0
Departmental agencies and accounts	0	0	0	0	0	0	0	0	0
Universities and technikons	0	1,015	2,721	1,883	1,883	1,883	2,254	1,329	1,395
Public corporations and private enterprises	0	0	0	0	0	0	0	0	0
Foreign governments and international organisations	0	0	0	0	0	0	0	0	0
Non-profit institutions	48,502	87,446	99,890	102,401	102,401	102,401	112,893	132,080	138,299
Households	3,209	3,575	3,792	4,007	4,007	4,007	4,248	4,516	4,742
Payments for capital assets	13,561	25,812	33,527	9,418	9,418	22,677	10,221	10,265	10,736
Buildings and other fixed structures	10,876	21,835	29,550	6,713	6,713	19,576	7,116	7,543	7,920
Machinery and equipment	2,685	3,963	3,053	2,705	2,705	3,101	3,105	2,722	2,816
Cultivated assets	0	0	0	0	0	0	0	0	0
Software and other intangible assets	0	14	12	0	0	0	0	0	0
Land and subsoil assets	0	0	912	0	0	0	0	0	0
	0	0	0	0	0	0	0	0	0
Total economic classification	216,793	304,418	357,648	407,893	407,893	420,756	462,449	504,655	530,254
Total	216,793	304,418	357,648	407,893	407,893	420,756	462,449	504,655	530,254

* Amount forming a direct charge on the Provincial Revenue Fund

0 0 0 0 0 0 0 0 0

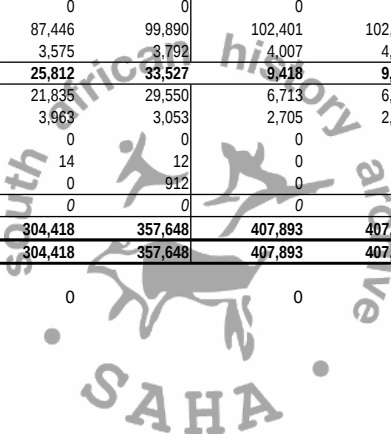


Table 6.1: Summary of payments and estimates: Programme 1 Administration

	Outcome	
	Audited	Audited
R thousand	2006/07	2007/08
Office of the Mec	2,268	3,324
Corporate Management Services	33,177	49,940
District Management	17,839	24,528
Total	53,284	77,792
^a 2009/10: MEC remuneration payable. Salary: R676 536. Others allowances: R651 024	0	0

Table 6.1.1: Summary of payments and estimates by economic classification: Programme 1 Administration

	Outcome	
	Audited	Audited
R thousand	2006/07	2007/08
Current payments	49,909	70,805
Compensation of employees	27,062	37,066
Goods and services	22,847	33,739
Interest and rent on land	0	0
Financial transactions in assets and liabilities	0	0
Unauthorised expenditure		0
Transfers and subsidies:	38	1,015
Provinces and municipalities	38	0
Departmental agencies and accounts	0	0
Universities and technikons	0	1,015
Public corporations and private enterprises		0
Foreign governments and international organisations	0	0
Non-profit institutions	0	0
Households	0	0
Payments for capital assets	3,337	5,972
Buildings and other fixed structures	2,417	4,309
Machinery and equipment	920	1,649
Cultivated assets	0	0
Software and other intangible assets	0	14
Land and subsoil assets	0	0
Total economic classification	53,284	77,792



Audited	Main appropriation	Adjusted appropriation	Revised estimate	Medium-term estimates		
				2010/11	2011/12	2012/13
2008/09	2009/10					
4,853	5,452	5,452	6,118	6,473	6,869	7,226
48,158	60,075	60,075	57,362	67,513	72,948	76,643
29,876	37,315	37,315	37,547	41,894	44,472	46,756
82,887	102,842	102,842	101,027	115,880	124,289	130,625
0	0	0	0	0	0	0

Audited	Main appropriation	Adjusted appropriation	Revised estimate	Medium-term estimates		
				2010/11	2011/12	2012/13
2008/09	2009/10					
76,674	93,787	93,787	91,972	106,555	114,352	120,216
43,615	56,122	56,122	54,307	65,087	69,863	73,476
32,827	37,665	37,665	37,665	41,468	44,489	46,740
227	0	0	0	0	0	0
5	0	0	0	0	0	0
0	0	0	0	0	0	0
921	1,183	1,183	1,183	1,254	1,329	1,395
0	0	0	0	0	0	0
0	0	0	0	0	0	0
921	1,183	1,183	1,183	1,254	1,329	1,395
0	0	0	0	0	0	0
0	0	0	0	0	0	0
0	0	0	0	0	0	0
5,292	7,872	7,872	7,872	8,071	8,608	9,014
2,550	6,713	6,713	6,713	7,116	7,543	7,920
1,830	1,159	1,159	1,159	955	1,065	1,094
0	0	0	0	0	0	0
0	0	0	0	0	0	0
912	0	0	0	0	0	0
82,887	102,842	102,842	101,027	115,880	124,289	130,625

Table 6.2: Summary of payments and estimates: Programme 2 Social Welfare Services

	Outcome			Main appropriation
	Audited	Audited	Audited	
R thousand	2006/07	2007/08	2008/09	
Professional and Administrative Support	75,206	47,116	47,601	66,725
Substance Abuse, Prevention and Rehabilitation	854	3,422	6,883	6,213
Care and Services to Older Persons	8,736	8,498	9,571	13,196
Crime Prevention and Support	942	62,881	76,559	65,319
Service to the Persons with Disabilities	3,334	3,679	6,214	6,220
Child Care and Protection Services	33,139	43,236	56,238	57,459
Victim Empowerment	1,497	2,593	3,860	4,921
Hiv and Aids	7,933	14,264	13,730	24,756
Social Relief	3,209	3,575	3,793	4,007
Care and Support Services to Families	0	0	5,673	5,244
		0	0	0
Total	134,850	189,264	230,122	254,060
	0	0	0	0

Table 6.2.2: Summary of payments and estimates by economic classification: Programme 2 Social Welfare Service

	Outcome			Main appropriation
	Audited	Audited	Audited	
R thousand	2006/07	2007/08	2008/09	
Current payments	73,418	94,875	112,743	162,871
Compensation of employees	46,868	62,303	75,534	96,418
Goods and services	26,550	32,572	37,194	66,453
Interest and rent on land	0	0	0	0
Payments for Financial Assets	0	0	15	0
Unauthorised expenditure		0	0	0
Transfers and subsidies:	51,729	75,471	89,638	89,988
Provinces and municipalities	18	0	0	0
Departmental agencies and accounts	0	0	0	0
Universities and technikons	0	0	1,800	700
Public corporations and private enterprises				
Foreign governments and international organisations				
Non-profit institutions	48,502	71,896	84,046	85,281
Households	3,209	3,575	3,792	4,007
Payments for capital assets	9,703	18,918	27,741	1,201
Buildings and other fixed structures	8,459	17,526	27,000	0
Machinery and equipment	1,244	1,392	741	1,201
Cultivated assets				
Software and other intangible assets				
Land and subsoil assets				
Total economic classification	134,850	189,264	230,122	254,060

Adjusted appropriation	Revised estimate	Medium-term estimates		
		2010/11	2011/12	2012/13
2009/10				
66,725	62,900	69,767	74,062	77,846
6,213	6,213	6,572	6,912	7,258
13,196	13,196	14,849	15,479	16,239
65,319	88,054	75,375	80,242	85,345
6,220	6,561	6,870	7,173	7,443
57,459	56,917	72,636	90,010	93,698
4,921	4,756	5,457	5,714	5,984
24,756	19,927	29,430	31,306	32,896
4,007	4,007	4,248	4,516	4,742
5,244	5,394	6,280	6,430	6,686
0	0			
254,060	267,925	291,484	321,844	338,137
0	0	0	0	0

s

Adjusted appropriation	Revised estimate	Medium-term estimates		
		2010/11	2011/12	2012/13
2009/10				
162,871	163,477	189,580	202,795	213,522
96,418	97,420	114,414	122,671	128,464
66,453	66,057	75,166	80,124	85,058
0	0	0	0	0
0	0	0	0	0
0	0	0	0	0
89,988	89,988	100,251	117,712	123,213
0	0	0	0	0
0	0	0	0	0
700	700	1,000	0	0
85,281	85,281	95,003	113,196	118,471
4,007	4,007	4,248	4,516	4,742
1,201	14,460	1,653	1,337	1,402
0	12,863	0	0	0
1,201	1,597	1,653	1,337	1,402
254,060	267,925	291,484	321,844	338,137

Table 6.3: Summary of payments and estimates: Programme 3 Development and Research

	Outcome			Main appropriation
	Audited	Audited	Audited	
R thousand	2006/07	2007/08	2008/09	
Professional and Administrative Support	13,954	16,292	18,680	20,221
Youth Development	1,233	2,367	3,383	4,334
Sustainable Livelihood	12,279	15,309	17,313	19,036
Institutional Capacity Building and Support	709	837	1,362	2,152
Research and Demography	373	1,343	1,934	2,375
Population Capacity Development and Advocacy	111	1,214	1,967	2,873
Total	28,659	37,362	44,639	50,991

Table 6.3.1: Summary of payments and estimates by economic classification: Development and Research

	Outcome			Main appropriation
	Audited	Audited	Audited	
R thousand	2006/07	2007/08	2008/09	
Current payments	28,135	20,890	28,301	33,526
Compensation of employees	7,275	10,421	17,242	20,404
Goods and services	20,860	10,469	11,056	13,122
Interest and rent on land	0	0	0	0
Financial transactions in assets and liabilities	0	0	3	0
Unauthorised expenditure	0	0	0	0
Transfers and subsidies:	3	15,550	15,844	17,120
Provinces and municipalities	3	0	0	0
Departmental agencies and accounts	0	0	0	0
Universities and technikons	0	0	0	0
Public corporations and private enterprises	0	0	0	0
Foreign governments and international organisations	0	0	0	0
Non-profit institutions	0	15,550	15,844	17,120
Households	0	0	0	0
Payments for capital assets	521	922	494	345
Buildings and other fixed structures	0	0	0	0
Machinery and equipment	521	922	482	345
Cultivated assets	0	0	0	0
Software and other intangible assets	0	0	12	0
Land and subsoil assets	0	0	0	0
Total economic classification	28,659	37,362	44,639	50,991

Adjusted appropriation	Revised estimate	Medium-term estimates		
		2010/11	2011/12	2012/13
2009/10				
20,221	21,758	22,003	23,656	24,908
4,334	4,263	5,368	5,624	5,880
19,036	19,091	19,908	21,007	22,057
2,152	2,109	2,267	2,388	2,507
2,375	2,375	2,505	2,642	2,775
2,873	2,208	3,034	3,205	3,365
50,991	51,804	55,085	58,522	61,492

Adjusted appropriation	Revised estimate	Medium-term estimates		
		2010/11	2011/12	2012/13
2009/10				
33,526	34,339	36,698	39,318	41,344
20,404	21,217	22,801	24,517	25,786
13,122	13,122	13,897	14,801	15,558
0		0	0	0
0	0	0	0	0
0	0	0	0	0
17,120	17,120	17,890	18,884	19,828
0	0	0	0	0
0	0	0	0	0
0	0	0	0	0
0	0	0	0	0
0	0	0	0	0
17,120	17,120	17,890	18,884	19,828
0	0	0	0	0
345	345	497	320	320
0	0	0	0	0
345	345	497	320	320
0	0	0	0	0
0	0	0	0	0
0	0	0	0	0
50,991	51,804	55,085	58,522	61,492

Table 5.6: Summary of departmental transfers to local government by category

	Outcome			Main appropriation	Adjusted appropriation
	Audited	Audited	Audited		
R thousand	2006/07	2007/08	2008/09	2009/10	
Category A	195				
Category B	237	276	58		0
Category C					
Total departmental transfers	432	276	58	0	0



Revised estimate	Medium-term estimates		
	2010/11	2011/12	2012/13
	0	0	0
0	0	0	0



Table 5.5: Summary of departmental transfers to other entities (for example NGO's)

R thousand	Outcome			Main appropriation	Adjusted appropriation	Revised estimate	Medium-term estimates		
	Audited	Audited	Audited				2010/11	2011/12	2012/13
	2006/07	2007/08	2008/09	2009/10					
#REF!	854	1,748	1,452	763	763	745	804	842	884
#REF!	4,465	4,521	5,426	5,776	5,776	6,065	6,347	6,450	6,774
#REF!	1,438	1,661	2,528	2,325	2,325	2,572	3,334	3,535	3,710
#REF!	351	2,316	374	850	850	528	507	532	560
#REF!	0	0	0	1,061	1,061	657	1,100	1,140	1,190
#REF!	942	1,166	1,948	1,024	1,024	740	837	1,089	1,140
#REF!	683	1,095	1,857	1,059	1,059	1,104	1,174	1,195	1,210
#REF!	2,320	2,266	3,099	2,581	2,581	2,532	2,717	2,790	2,900
#REF!	331	318	308	381	381	368	400	420	441
#REF!	0	0	0	647	647	665	679	713	749
#REF!	8,966	8,243	10,841	5,915	5,915	6,926	7,794	8,260	8,719
#REF!	7,509	9,487	11,320	11,285	11,285	11,387	12,026	12,747	13,388
#REF!	0	0	0	1,500	1,500	1,300	1,365	1,683	1,767
#REF!	615	641	525	700	700	626	735	772	811
#REF!	0	53	0	58	58	180	61	64	67
#REF!	0	0	3,575	4,000	4,000	2,971	4,790	5,100	5,270
#REF!	815	920	1,056	693	693	937	1,100	1,166	1,223
#REF!	15,234	23,892	25,240	24,421	24,421	24,785	26,850	28,608	29,785
#REF!	1,497	2,593	2,943	1,967	1,967	1,967	1,700	1,802	1,892
#REF!	0	0	0	399	399	350	419	450	462
#REF!	2,482	10,976	10,170	16,066	16,066	16,066	17,031	18,053	18,956
#REF!	0	0	1,384	1,310	1,310	1,311	1,708	1,810	1,899
#REF!	0	466	1,271	1,306	1,306	1,306	1,369	1,437	1,509
#REF!	0	980	362	381	381	381	404	428	448
#REF!	0	2,150	1,715	2,063	2,063	2,063	2,076	2,274	2,388
#REF!	0	500	650	784	784	784	823	864	907
#REF!	0	1,010	630	0	0	0	0	0	0
#REF!	0	1,050	3,100	2,922	2,922	2,922	3,071	3,227	3,388
#REF!	0	2,932	3,368	4,271	4,271	4,271	4,485	4,709	4,945
#REF!	0	6,462	4,748	5,393	5,393	5,393	5,662	5,945	6,243
#REF!	0	0	0	500	500	499	525	551	579
#REF!	0	1,015	921	1,183	1,183	1,183	1,254	1,329	1,395
#REF!	0	0	1,800	700	700	700	1,000	0	0
Social Relief	3,209	3,575	3,792	4,007	4,007	4,007	4,248	4,516	4,742
Regional Service levy Administration	38	0	0	0	0	0	0	0	0
Regional Service levy Administration	18	0	0	0	0	0	0	0	0
Regional Service levy Administration	3	0	0	0	0	0	0	0	0
Projects Expansion of ECD	0	0	0	0	0	0	1,000	13,424	14,095
Total	51,770	92,036	106,403	108,291	108,291	108,291	119,395	137,925	144,436

Table 7.1: Personnel numbers and costs: Department of Social Services and Population Development

Personnel numbers	As at 31 March 2006	As at 31 March 2007	As at 31 March 2008	As at 31 March 2009	As at 31 March 2010	As at 31 March 2011
Programme 1: Administration	165	140	265	274	311	332
Programme 2: Social Welfare Services	295	306	386	552	647	729
Programme 3: Development and Research	41	49	81	120	153	174
Total personnel numbers *	501	495	732	732	880	880
Total personnel cost (R thousand)	64,970	81,205	112,253	150,859	169,571	192,181
Unit cost (R thousand)	130	164	153	159	153	156

* Full-time equivalent

Table 7.2: Summary of departmental personnel numbers and costs

	Outcome			Main appropriation	Adjusted appropriation	Revised estimate	Medium-term estimates		
	Audited	Audited	Audited				2010/11	2011/12	2012/13
	2006/07	2007/08	2008/09	2009/10					
Total for the department									
Personnel numbers	619	718	825	961		961	1,111	1,235	1,297
Personnel costs	64,970	81,205	109,756	150,859		150,859	170,923	193,614	205,229
Human resources component									
Personnel numbers (head count)	13	16	32	31		31	46	49	51
Personnel cost	2,803	2,775	3,197	4,396		4,396	5,011	5,338	5,555
Head count as % of total for department	2%	2%	4%	3%		3%	5%	4%	4%
Personnel cost as % of total for department	4%	3%	3%	3%		3%	3%	3%	3%
Finance component									
Personnel numbers (head count)	27	62	47	54		54	66	75	78
Personnel cost	5,983	6,622	7,213	8,477		8,477	9,663	10,980	11,419
Head count as % of total for department	4%	9%	6%	6%		6%	6%	6%	6%
Personnel cost as % of total for department	9%	8%	7%	8%		8%	6%	6%	6%
Full time workers									
Personnel numbers (head count)	549	651	729	861		861	1,011	1,135	1,197
Personnel cost	55,565	67,087	102,043	135,168		135,168	155,542	177,945	189,413
Head count as % of total for department	92%	105%	89%	90%		90%	91%	92%	93%
Personnel cost as % of total for department	90%	103%	93%	90%		90%	91%	92%	93%
Contract workers									
Personnel numbers (head count)	70	70	96	100		100	100	100	100
Personnel cost	6,408	7,454	8,625	8,985		8,985	9,242	9,633	9,899
Head count as % of total for department	12%	11%	12%	11%		11%	9%	8%	7%
Personnel cost as % of total for department	10%	11%	8%	6%		6%	6%	5%	5%




Table 7.2: Summary of training: Department of Social Services and Population Development

	Outcome			Main appropriation
	Audited	Audited	Audited	
R thousand	2006/07	2007/08	2008/09	
Programme 1: Administration	601	246	1,561	1,850
of which				
Subsistence and travel	601	246	546	729
Payments on tuition			1,015	1,121
Programme 2: Social Welfare Services	683	748	945	981
Subsistence and travel	683	684	945	981
Payments on tuition				
Programme 3: Development and Research	392	77	194	207
Subsistence and travel	392	393	194	207
Payments on tuition				
Total payments on training	1,676	1,071	2,700	3,038

Table 8.1: Information on training: Department of Social Services and Population Development

	Outcome			Main appropriation
	Audited	Audited	Audited	
R thousand	2006/07	2007/08	2008/09	
Number of staff				
Number of personnel trained				
of which				
Male	245	245	260	71
Female	387	387	400	111
Number of training opportunities				
of which				
Tertiary	2	25	47	135
Workshops	12	12	13	10
Seminars				3
Other			3	5
Number of bursaries offered	10	25	47	135
Numbers of interns appointed	15	15	65	0
Number of learnerships appointed	100	100	300	65
Number of days spent on training	10	10	10	10

Adjusted appropriation	Revised estimate	Medium-term estimates		
2009/10		2010/11	2011/12	2012/13
1,850	1,850	1,955	2,073	2,197
729	729	772	819	868
1,121	1,121	1,183	1,254	1,329
981	981	1,039	1,102	1,168
981	981	1,039	1,102	1,168
207	207	219	233	247
207	207	219	233	247
3,038	3,038	3,213	3,408	3,612

Adjusted appropriation	Revised estimate	Medium-term estimates		
2009/10		2010/11	2011/12	2012/13
91	101	150	180	200
124	159	180	230	260
150	150	150	130	130
10	10	15	20	20
3	3	5	10	10
5	5	5	5	5
150	142	150	150	150
0	0	20	50	60
65	65	105	150	150
10	10	10	10	10

Table B.5 (a): Education - Details of payments for infrastructure by category						
	Category/type of structure	Project name	Municipality	Type of infrastructure		Project Date
R thousands				School - Primary/Secondary/specialised; admin block;water; electricity; sanitation/toilet; fencing etc	Units(i.e. number of classrooms or facilities/square metres)	Date: Start
1. New and replacement assets						
Ablution Blocks(G)						
		Laerskool Sentraal Kakamas	Siyanda	Ablution Blocks		01-04-2011
		Olyvenhoutsdrift PS	Siyanda	Ablution Blocks		01-04-2011
		Gadiboe M.S		Ablution Blocks		01-04-2011
		Isagontle P.S	John Taolo Gaetsewe	Ablution Blocks		01-04-2011
		Kleinmier PS	Siyanda	Ablution Blocks		01-04-2011
		Karikama H.S	Pixley ka Seme	Ablution Blocks		01-04-2011
		Petrusville H.S	Pixley ka Seme	Ablution Blocks		01-04-2011
		Mentu P.S	John Taolo Gaetsewe	Ablution Blocks		01-04-2011
		New Semauswane P.S	John Taolo Gaetsewe	Ablution Blocks		01-04-2011
		Olympic PS	Frances Baard	Ablution Blocks		01-04-2011
		Bontleng PS	John Taolo Gaetsewe	Ablution Blocks		01-04-2011
		Masalakae PS	John Taolo Gaetsewe	Ablution Blocks		01-04-2011
Administration Blocks(G)						
		Pitso Jantjie S.S	John Taolo Gaetsewe	Administration Block		01-04-2011
		Delta P.S	Pixley Ka Seme	Administration Block		01-04-2011
		Warrenton Public PS	Frances Baard	Administration Block		01-04-2011
		Tlhatlogang PS	Frances Baard	Administration Block		01-04-2011
		Pabalelo PS	Frances Baard	Administration Block		01-04-2011
		Vlakfontein I. S	John Taolo Gaetsewe	Administration Block		01-04-2011

		Maremane P.S	John Taolo Gaetsewe	Adminstration Block		01-04-2011
	Classrooms(G)					
		Hartsvaal PS	Frances Baard	Classroom		01-04-2011
		Progress PS	Frances Baard	Classroom		01-04-2011
		Iketletso I. S	John Taolo Gaetsewe	Classroom		01-04-2011
		Violsdrift P.S	Namaqua	Classroom		01-04-2011
		H.T.T Bidi P.S	Siyanda	Classroom		01-04-2011
		Olyfenhoutsdrift P.S	Siyanda	Classroom		01-04-2011
		Bathlaro-Tlhaping S. S	John Taolo Gaetsewe	Classroom		01-04-2011
		Kopano I.S	John Taolo Gaetsewe	Classroom		01-04-2011
	Computer Rooms(G)					
		Bontleng P.S	Frances Baard			01-04-2011
		Pescodia P.S	Frances Baard			01-04-2011
		Riverside H.S	Pixley ka Seme			01-04-2011
		Boesmanland H.S	Namaqua			01-04-2011
		Monwabisi H.S	Pixley ka Seme			01-04-2011
		Olihile Manchwe IS	Frances Baard			01-04-2011
		Moholeng P.S	John Taolo Gaetsewe			01-04-2011

SAHA

ECD(G)					
		Ikwezi Lokusa	Pixley ka Seme	1 Single ECD Classroom required	01-04-2011
		Rosendal PS	Siyanda	1 Double ECD Classroom required	01-04-2011
		Simbruner PS	Siyanda	1 Double ECD Classroom required	01-04-2011
		Bloemsmond PS	Siyanda	1 Single ECD Classroom required	01-04-2011
		Olyvenhoutsdrift PS	Siyanda	3 Single ECD Classroom required	01-04-2011
		Tshwarelela PS	Frances Baard	1 Single ECD Classroom required	01-04-2011
		Warrenton Public PS	Frances Baard	1 Single ECD Classroom required	01-04-2011
		Norap PS	Namaqua	1 Single ECD Classroom required	01-04-2011
		St Johns PS	Pixley ka Seme	1 Single ECD Classroom required	01-04-2011
		Vaal Oranje PS	Pixley ka Seme	1 Single ECD Classroom required	01-04-2011
		A.B Kolwane PS	John Taolo Gaestwe	1 Single ECD Classroom required	01-04-2011
		Lareng PS	John Taolo Gaestwe	1 Single ECD Classroom required	01-04-2011
		Maikaelelo PS	John Taolo Gaestwe	1 Single ECD Classroom required	01-04-2011
		Isagontele PS	John Taolo Gaestwe	1 Single ECD Classroom required	01-04-2011
		Glen Red P.S	John Taolo Gaestwe	1 Single ECD Classroom required	01-04-2011
		Simololang Ps	John Taolo Gaestwe	1 Single ECD Classroom required	01-04-2011
		Isago PS	Frances Baard	1 Single ECD Classroom required	01-04-2011
		!Xhukwesa Combined	Frances Baard	1 Double ECD Classroom required	01-04-2011
		Tshiamo PS	Frances Baard	1 Single ECD Classroom required	01-04-2011
		Roodepan PS	Frances Baard	1 Single ECD Classroom required	01-04-2011
		Olympic PS	Frances Baard	1 Single ECD Classroom required	01-04-2011
		D.L Jansen	Frances Baard	1 Single ECD Classroom required	01-04-2011

	St Philomena PS	Namaqua	1 Single ECD Classroom required		01-04-2011
	Hantam PS	Namaqua	1 Double ECD Classroom required		01-04-2011
	Francios Visser PS	Namaqua	1 Double ECD Classroom required		01-04-2011
	Malherbe Human	Namaqua	1 Single ECD Classroom required		01-04-2011
	Lukhanyiso P.S	Siyanda	2 Single ECD Classroom required		01-04-2011
	Vela - Langa PS	Siyanda	4 Single ECD Classroom required		01-04-2011
	Labs(Science/ Biology)(G)				
	Nametsegang HS	John Taolo Gaestewe	New Science Lab		01-04-2011
	Iketeletso I S	John Taolo Gaestewe	New Science Lab		01-04-2011
	Pitso Jantjie SS	John Taolo Gaestewe	New Science Lab		01-04-2011
	Segopotso I S	John Taolo Gaestewe	New Science Lab		01-04-2011
	SA van Wyk HS	Namaqua	Upgrade Science Lab		01-04-2011
	Sutherland HS	Namaqua	New Science Lab		01-04-2011
	Vuyolethu HS	Frances Baard	New Science Lab		01-04-2011
	Saul Damon	Siyanda	Upgrade Science Lab		01-04-2011
	Carlton van Heerden	Siyanda	New Science Lab		01-04-2011
	Weslaan CS	Pixley ka Seme	Upgrade Science Lab		01-04-2011
	Media Centre(libraries/Computer)(G)				
	Relekile P. S	John Taolo Gaestewe	Media Centre - Libraries		01-04-2011
	Segonyana P. S	John Taolo Gaestewe	Media Centre - Libraries		01-04-2011
	Boesmanland H.S	Namaqua	Media Centre - Libraries		01-04-2011
	Mooki Lobelo P.S	Frances Baard	Media Centre - Libraries		01-04-2011
	Bontleng P.S	Frances Baard	Media Centre - Libraries		01-04-2011
	Pescodia P.S	Frances Baard	Media Centre - Libraries		01-04-2011
	Mobile Classrooms(G)				
	Mobile Relocations	NC	Mobile Classroom		01-04-2011
	Mobile Connections	NC	Mobile Classroom		01-04-2011
	Purchase of Mobiles Classroom	NC	Mobile Classroom		01-04-2011

	Property(V)				
		Lease	NC	Leases	01-04-2011
	Halls(G)				
		Newtown PS	Siyanda	Hall	01-04-2011
	Schools(G)				
		St Johns PS	Pixley ka Seme	New School	01-04-2011
		Maruping PS (New PS)	John Taolo Gaetsewe	New School	01-04-2011
		New school Paballelo	Siyanda	New School	01-04-2011
		New school Louisvale	Siyanda	New School	01-04-2011
		New school Matjieskloof	Namaqua	New School	01-04-2011
		New school Kakamas	Siyanda	New School	01-04-2011
	Total New and replacement assets				
	2. Upgrades and additions				
	Disabled(G/Cu)				
		Alpha PS	Pixley ka Seme	Disabled Facilities	01-04-2011
	Sanitation(G/Cu)				
		Frances Baard District Offices	Frances Baard	Sanitation	01-04-2011
		Pixley - ka - Seme District Office	Pixley ka Seme	Sanitation	01-04-2011
		John Taolo Gaetsewe District Offices	John Taolo Gaetsewe	Sanitation	01-04-2011
		Namaqua District Offices	Namaqua	Sanitation	01-04-2011
		Siyanda District Offices	Siyanda	Sanitation	01-04-2011
	Fencing(G/Cu)				
		Reaipela I/S	Frances Baard	Fencing	01-04-2011
		Port Nolloth HS	Namaqua	Fencing	01-04-2011
		Greenpoint PS	Frances Baard	Fencing	01-04-2011
		William Pescod HS	Frances Baard	Fencing	01-04-2011
		Katlani Primary School	Pixley ka Seme	Fencing	01-04-2011
		Groblershoop HS	Siyanda	Fencing	01-04-2011
		Paballelo HS	Siyanda	Fencing	01-04-2011
		Ratang Thuto HS	Siyanda	Fencing	01-04-2011
		Kgono PS	Frances Baard	Fencing	01-04-2011
		Banksdrift PS	Frances Baard	Fencing	01-04-2011
		Pampierstad H/S	Frances Baard	Fencing	01-04-2011
		Zingisa No. 1	Frances Baard	Fencing	01-04-2011

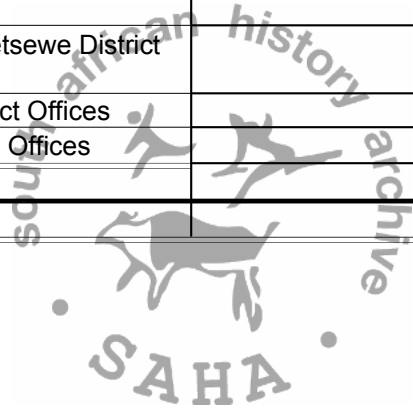
		Zingisa No 2	Frances Baard	Fencing		01-04-2011
		Northern Cape Agriculture H S	Frances Baard	Fencing		01-04-2011
		Emang Mmogo C S	Frances Baard	Fencing		01-04-2011
		CW Kies I/S	Frances Baard	Fencing		01-04-2011
		Okiep H.S	Namaqua	Fencing		01-04-2011
		Klipfontein P.S	Namaqua	Fencing		01-04-2011
		Hopetown Combined School	Pixley ka Seme	Fencing		01-04-2011
	Water(G/Cu)					
		Frances Baard District Offices	Frances Baard	Water		01-04-2011
		Pixley - ka - Seme District Office	Pixley ka Seme	Water		01-04-2011
		John Taolo Gaetsewe District Offices	John Taolo Gaetsewe	Water		01-04-2011
		Namaqua District Offices				01-04-2011
		Siyanda District Offices	Siyanda	Water		01-04-2011
	Offices(V/Cu)					
		Frances Baard D/O (Peme)	Frances Baard	Offices		01-04-2011
		Frances Baard D/O (Peme)	Frances Baard	Offices		01-04-2011
		Perseverance Offices	Frances Baard	Offices		01-04-2011
		Perseverance Offices	Frances Baard	Offices		01-04-2011
		Perseverance Offices	Frances Baard	Offices		01-04-2011
		John Taolo Gaetsewe District Offices	John Taolo Gaetsewe	Offices		01-04-2011
		Namaqua District Offices	Namaqua	Offices		01-04-2011
		Pixley - ka - Seme District Offices		Offices		01-04-2011
		Siyanda District Offices	Siyanda	Offices		01-04-2011
		Calvinia Offices	Namaqua	Offices		01-04-2011
	Total Upgrade and Additions					
	3. Rehabilitation,renovations and refurbishments(G/Cu)					
	R&R					
		William Pescod Hostel	Frances Baard	Repairs and Renovations		01-04-2011
		Boitshoko PS	Frances Baard	Repairs and Renovations		01-04-2011

		DeVilliers Hostel	Namaqua	Repairs and Renovations		01-04-2011
		Eksteen Hostel	Namaqua	Repairs and Renovations		01-04-2011
		Bergendal Hostel	Pixley ka Seme	Repairs and Renovations		01-04-2011
		House Dennehof Hostel	Pixley ka Seme	Repairs and Renovations		01-04-2011
		Kharkams HS	Namaqua	Repairs and Renovations		01-04-2011
		Loeriesfontein HS	Namaqua	Repairs and Renovations		01-04-2011
		Hostel Retief	Namaqua	Repairs and Renovations		01-04-2011
		House Reunie Hostel	Namaqua	Repairs and Renovations		01-04-2011
		House Frank Joubert Hostel	Pixley ka Seme	Repairs and Renovations		01-04-2011
		House Gravenstein	Pixley ka Seme	Repairs and Renovations		01-04-2011
		Genishof Hostel	Namaqua	Repairs and Renovations		01-04-2011
		DL Jansen	Frances Baard	Repairs and Renovations		01-04-2011
		Veritas Hostel	Pixley ka Seme	Repairs and Renovations		01-04-2011
		CW Kies PS	Frances Baard	Repairs and Renovations		01-04-2011
		Delpportshoop C S	Frances Baard	Repairs and Renovations		01-04-2011
		Mooki -Lobelo P/S	Frances Baard	Repairs and Renovations		01-04-2011
		Simon Madupe	Frances Baard	Repairs and Renovations		01-04-2011
		Kgomotso S S	Frances Baard	Repairs and Renovations		01-04-2011
		Pabalelo P/S	Frances Baard	Repairs and Renovations		01-04-2011

		Mogomotsi S/S	Frances Baard	Repairs and Renovations	01-04-2011
		Oranje-Oewer PS	Siyanda	Repairs and Renovations	01-04-2011
		Neilersdrift PS	Siyanda	Repairs and Renovations	01-04-2011
		Lukanyiso PS	Siyanda	Repairs and Renovations	01-04-2011
		Okiep H.S	Namaqua	Repairs and Renovations	01-04-2011
		Phillipvale P.S	Pixley Ka Seme	Repairs and Renovations	01-04-2011
		Gaaesi PS	John Taolo Gaestewe	Repairs and Renovations	01-04-2011
		Batharo Tlhaping S S	John Taolo Gaestewe	Repairs and Renovations	01-04-2011
		Moreson hostel	Pixley ka Seme	Repairs and Renovations	01-04-2011
		Frank Tire P S	John Taolo Gaestewe	Repairs and Renovations	01-04-2011
		Baithaopi P S	John Taolo Gaestewe	Repairs and Renovations	01-04-2011
		Boesmanland HS - Swartberg Hostel	Namaqua	Repairs and Renovations	01-04-2011
		Gariep H.S	Pixley Ka Seme	Repairs and Renovations	01-04-2011
		Greenpoint H/S	Frances Baard	Repairs and Renovations	01-04-2011
		Warrenton Public P/S	Frances Baard	Repairs and Renovations	01-04-2011
		Tlhatlogang I/S	Frances Baard	Repairs and Renovations	01-04-2011
		Rolihlahla	Frances Baard	Repairs and Renovations	01-04-2011
		Realeboga I/S	Frances Baard	Repairs and Renovations	01-04-2011
		CW Kies I/S	Frances Baard	Repairs and Renovations	01-04-2011


		Rosendal PS	Siyanda	Repairs and Renovations		01-04-2011
		Gafie Maree	Namaqua	Repairs and Renovations		01-04-2011
		Alexander Bay H.S	Namaqua	Repairs and Renovations		01-04-2011
		Galore PS	John Taolo Gaetsewe	Repairs and Renovations		01-04-2011
		Baduane PS	John Taolo Gaetsewe	Repairs and Renovations		01-04-2011
		Batshweneng I S	John Taolo Gaetsewe	Repairs and Renovations		01-04-2011
		Phakamisani H.S	Pixley Ka Seme	Repairs and Renovations		01-04-2011
	Condition Based Refurbishment(G/Cu)					
		Frances Baard Refurbishment	Frances Baard	Condition Based Refurbishment		01-04-2011
		John T Gaetsewe Refurbishment	John Taolo Gaetsewe	Condition Based Refurbishment		01-04-2011
		Namaqua Refurbishment	Namaqua	Condition Based Refurbishment		01-04-2011
		Pixley ka Seme Refurbishment	Pixley ka Seme	Condition Based Refurbishment		01-04-2011
		Siyanda Refurbishment	Siyanda	Condition Based Refurbishment		01-04-2011
	Total Rehabilitation,renovations and refurbishments					
	4. Maintenance and repairs					
	Electrical					
		Frances Baard District Offices	Frances Baard District Offices	Electrical Reticulation Upgrade		01-04-2011
		Pixley - ka - Seme District Office	Pixley - ka - Seme District Office	Electrical Reticulation Upgrade		01-04-2011
		John Taolo Gaetsewe District Offices	John Taolo Gaetsewe District Offices	Electrical Reticulation Upgrade		01-04-2011

		Namaqua District Offices	Namaqua District Offices	Electrical Reticulation Upgrade	01-04-2011
		Siyanda District Offices	Siyanda District Offices	Electrical Reticulation	01-04-2011
	Maintenance				
		Offices	All Municipalities	Offices Maintenance	01-04-2011
		Public Ordinary and Special Schools	All Municipalities	Schools Maintenance	01-04-2011
	SRFP				
		Frances Baard District Offices		SRFP	01-04-2011
		Pixley - ka - Seme District Office		SRFP	01-04-2011
		John Taolo Gaetsewe District Offices		SRFP	01-04-2011
		Namaqua District Offices		SRFP	01-04-2011
		Siyanda District Offices		SRFP	01-04-2011
	Total Maintenance and repairs				
	Total Education infrastructure				

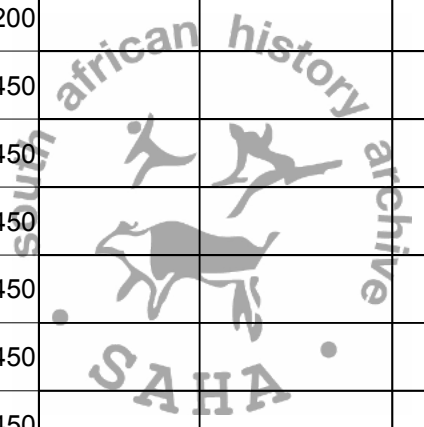


Description	Budget programme name	EPWP Budget for the current Financial year	Total project cost (R '000)	Expenditure to date from previous year	Total available		MTEF Forward Estimates	
					2011/12 (R '000)	2012/13 (R '000)	2013/14 (R '000)	2014/15 (R '000)
		-	-	-	8,100	9,500	12,000	
31-03-2012			R 800					
31-03-2012			R 750					
31-03-2012			R 550					
31-03-2012			R 800					
31-03-2012			R 550					
31-03-2012			R 800					
31-03-2012			R 800					
31-03-2012			R 100					
31-03-2012			R 550					
31-03-2012			R 800					
31-03-2012			R 800					
31-03-2012			R 800					
		-	-	-	10,800	20,000	25,000	
31-03-2012			R 1,800					
31-03-2012			R 1,800					
31-03-2012			R 1,100					
31-03-2012			R 1,550					
31-03-2012			R 1,550					
31-03-2012			R 1,500					

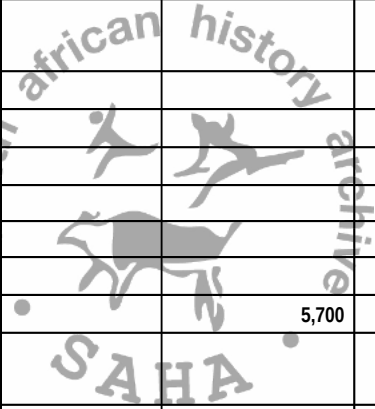
31-03-2012			R 1,500				
		-	-	-	R 9,600	12,000	15,000
31-03-2012			R 700				
31-03-2012			R 1,050				
31-03-2012			R 1,800				
31-03-2012			R 700				
31-03-2012			R 1,050				
31-03-2012			R 1,800				
31-03-2012			R 1,800				
31-03-2012			R 700				
		-	-		5,250	7,500	9,500
31-03-2012			R 750				
31-03-2012			R 750				
31-03-2012			R 750				
31-03-2012			R 750				
31-03-2012			R 750				
31-03-2012			R 750				
31-03-2012			R 750				



			-	-	20,650	33,500	59,200
31-03-2012			R 450				
31-03-2012			R 1,500				
31-03-2012			R 1,500				
31-03-2012			R 450				
31-03-2012			R 1,500				
31-03-2012			R 450				
31-03-2012			R 1,200				
31-03-2012			R 450				
31-03-2012			R 450				
31-03-2012			R 450				
31-03-2012			R 450				
31-03-2012			R 450				
31-03-2012			R 450				
31-03-2012			R 450				
31-03-2012			R 450				
31-03-2012			R 450				
31-03-2012			R 450				
31-03-2012			R 450				
31-03-2012			R 1,500				
31-03-2012			R 450				
31-03-2012			R 450				
31-03-2012			R 450				
31-03-2012			R 450				
31-03-2012			R 450				

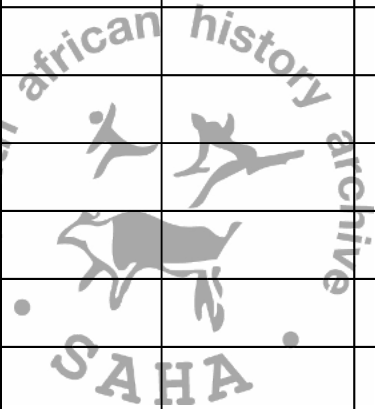


31-03-2012			R 450				
31-03-2012			R 1,500				
31-03-2012			R 1,500				
31-03-2012			R 950				
31-03-2012			R 450				
31-03-2012			R 950				
		-			6,550	7,500	9,000
31-03-2012			R 950				
31-03-2012			R 950				
31-03-2012			R 950				
31-03-2012			R 950				
31-03-2012			R 300				
31-03-2012			R 500				
31-03-2012			R 500				
31-03-2012			R 250				
31-03-2012			R 950				
31-03-2012			R 250				
		-			5,700	7,600	8,500
31-03-2012			R 950				
31-03-2012			R 950				
31-03-2012			R 950				
31-03-2012			R 950				
31-03-2012			R 950				
31-03-2012			R 950				
		-	-		5,500	7,000	12,000
31-03-2012			R 2,500				
31-03-2012			R 500				
31-03-2012			R 2,500				

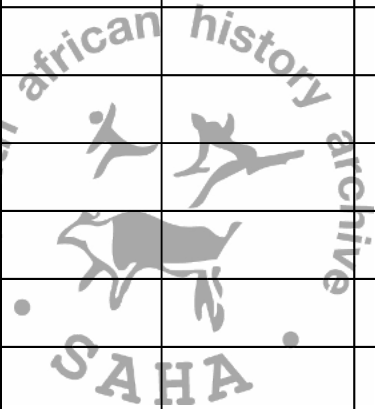


31-03-2012			R 500				
31-03-2012			R 1,000				
31-03-2012			R 500				
31-03-2012			R 500				
31-03-2012			R 500				
31-03-2012			R 500				
31-03-2012			R 500				
					3,500	7,500	4,000
31-03-2012			R 500				
31-03-2012			R 500				
31-03-2012			R 1,500				
31-03-2012			R 500				
31-03-2012			R 500				
					7,500	15,500	7,500
31-03-2012			R 150				
31-03-2012			R 500				
31-03-2012			R 150				
31-03-2012			R 500				
31-03-2012			R 500				
31-03-2012			R 2,500			###	-
31-03-2012			R 450				
31-03-2012			R 1,000				
31-03-2012			R 1,000				
31-03-2012			R 750				
				-	51,750	58,000	32,000
			-		64,850	62,130	96,755
31-03-2012			R 1,500				
31-03-2012			R 950				

31-03-2012			R 1,500			
31-03-2012			R 1,500			
31-03-2012			R 1,250			
31-03-2012			R 1,500			
31-03-2012			R 1,500			
31-03-2012			R 1,500			
31-03-2012			R 1,500			
31-03-2012			R 1,500			
31-03-2012			R 1,500			
31-03-2012			R 1,500			
31-03-2012			R 1,500			
31-03-2012			R 1,000			
31-03-2012			R 1,500			
31-03-2012			R 750			
31-03-2012			R 1,000			
31-03-2012			R 750			
31-03-2012			R 950			
31-03-2012			R 1,000			
31-03-2012			R 950			



31-03-2012			R 1,500				
31-03-2012			R 1,500				
31-03-2012			R 950				
31-03-2012			R 1,800				
31-03-2012			R 1,800				
31-03-2012			R 1,800				
31-03-2012			R 950				
31-03-2012			R 1,800				
31-03-2012			R 1,500				
31-03-2012			R 1,000				
31-03-2012			R 1,000				
31-03-2012			R 1,800				
31-03-2012			R 1,800				
31-03-2012			R 750				
31-03-2012			R 1,500				
31-03-2012			R 1,500				
31-03-2012			R 1,500				
31-03-2012			R 1,500				
31-03-2012			R 1,500				



31-03-2012			R 1,500				
31-03-2012			R 1,500				
31-03-2012			R 1,500				
31-03-2012			R 1,500				
31-03-2012			R 1,500				
31-03-2012			R 1,500				
31-03-2012			R 1,800				
			-	7,500	15,000	10,000	
31-03-2012			R 1,500				
31-03-2012			R 1,500				
31-03-2012			R 1,500				
31-03-2012			R 1,500				
31-03-2012			R 1,500		###	-	
			-	72,350	77,130	106,755	
				6,480	17,500	15,000	
31-03-2012			R 1,500				
31-03-2012			R 1,000				
31-03-2012			R 2,000				

31-03-2012			R 980				
31-03-2012			R 1,000				
					31,500	31,000	16,370
31-03-2012			R 6,500				
31-03-2012			R 25,000				
		-	-	-	17,795	12,500	7,500
31-03-2012			R 5,000				
31-03-2012			R 1,000				
31-03-2012			R 5,000				
31-03-2012			R 1,795				
31-03-2012			R 5,000				
					55,775	61,000	38,870
					301,620	328,600	346,570

